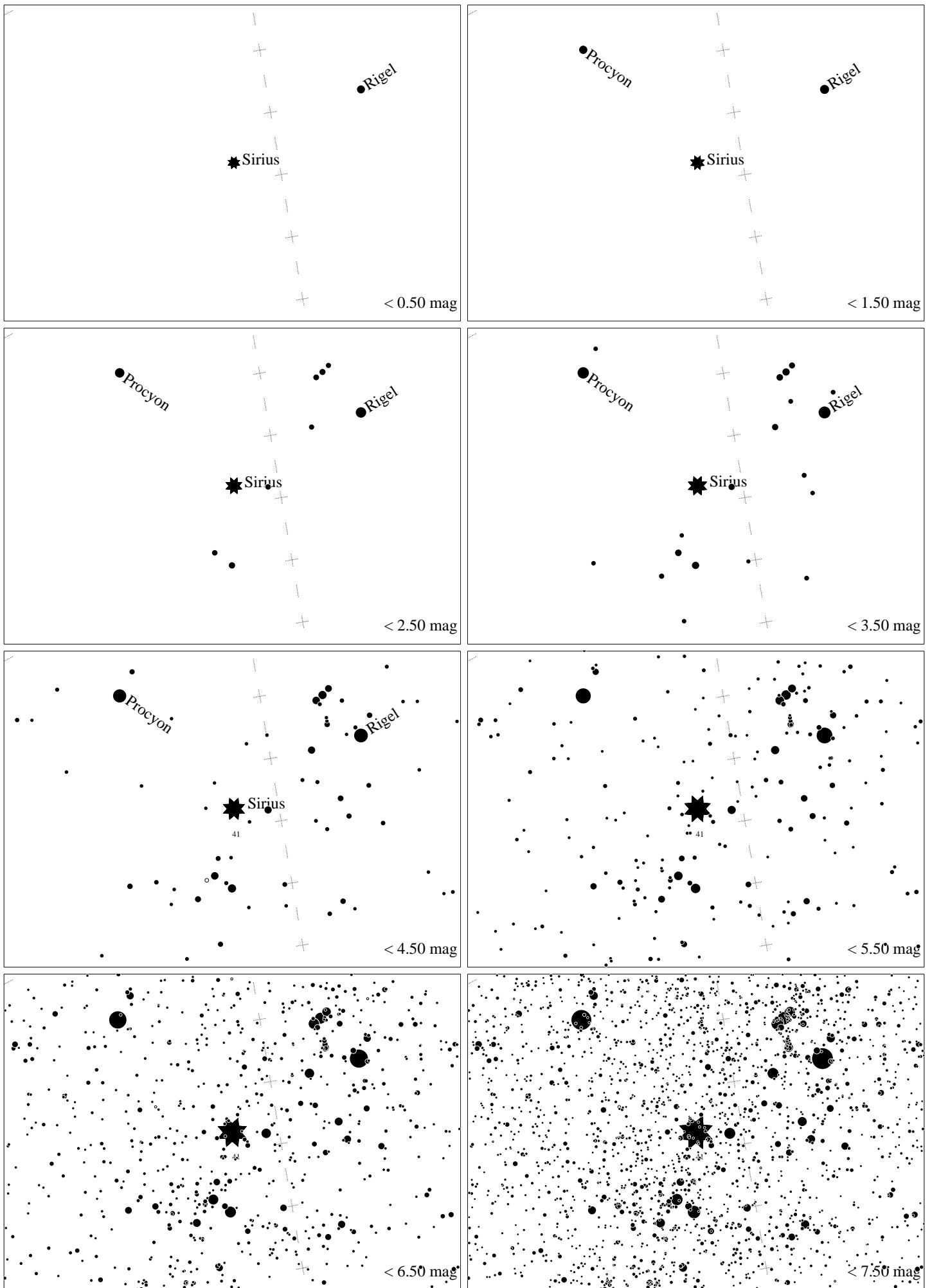
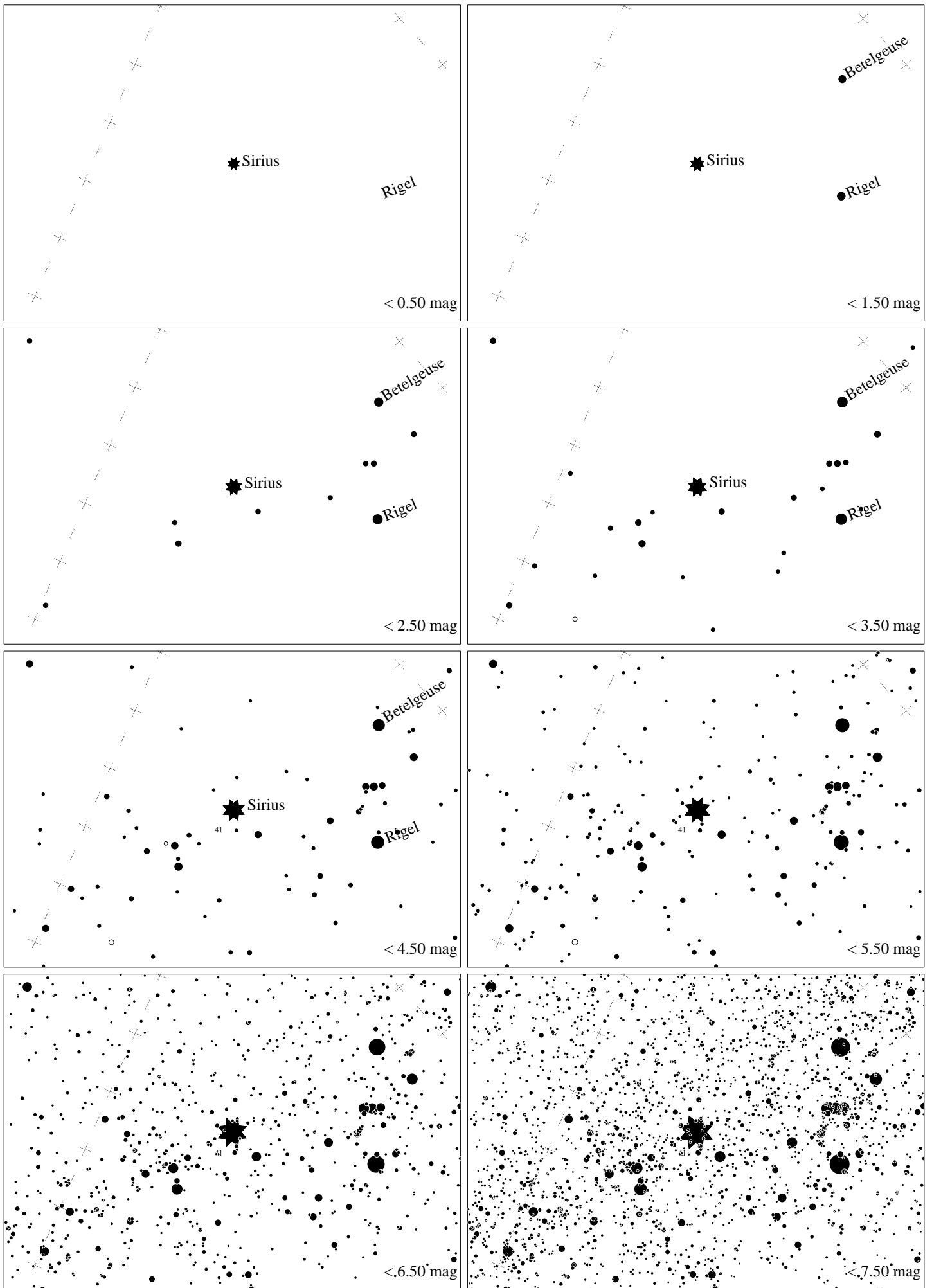



Maps for Globe at Night at latitude  $20^\circ$ , 2023-01-09, 21:00 local time (Sun at  $-46^\circ$ ), transparent air. Lines from N(E,S,W) to zenith shown (crosses each  $10^\circ$ ). The brightest fixed star Sirius is  $48^\circ$  to the left from S, at  $38^\circ$  height. Star cluster M 41 marked when appropriate. Map vertical size is  $50^\circ$ . *Jan Hollan, CzechGlobe*



Maps for Globe at Night at latitude  $20^\circ$ , 2023-02-08, 21:00 local time (Sun at  $-44^\circ$ ), transparent air. Lines from N(E,S,W) to zenith shown (crosses each  $10^\circ$ ). The brightest fixed star Sirius is  $12^\circ$  to the left from S, at  $52^\circ$  height. Star cluster M 41 marked when appropriate. Map vertical size is  $50^\circ$ . *Jan Hollan, CzechGlobe*



Maps for Globe at Night at latitude  $20^\circ$ , 2023-03-10, 21:00 local time (Sun at  $-41^\circ$ ), transparent air. Lines from N(E,S,W) to zenith shown (crosses each  $10^\circ$ ). The brightest fixed star Sirius is  $32^\circ$  to the right from S, at  $48^\circ$  height. Star cluster M 41 marked when appropriate. Map vertical size is  $50^\circ$ . *Jan Hollan, CzechGlobe*



Maps for Globe at Night at latitude  $20^\circ$ , 2023-12-30, 21:00 local time (Sun at  $-48^\circ$ ), transparent air. Lines from N(E,S,W) to zenith shown (crosses each  $10^\circ$ ). The brightest fixed star Sirius is  $55^\circ$  to the left from S, at  $31^\circ$  height. Star cluster M 41 marked when appropriate. Map vertical size is  $50^\circ$ . *Jan Hollan, CzechGlobe*