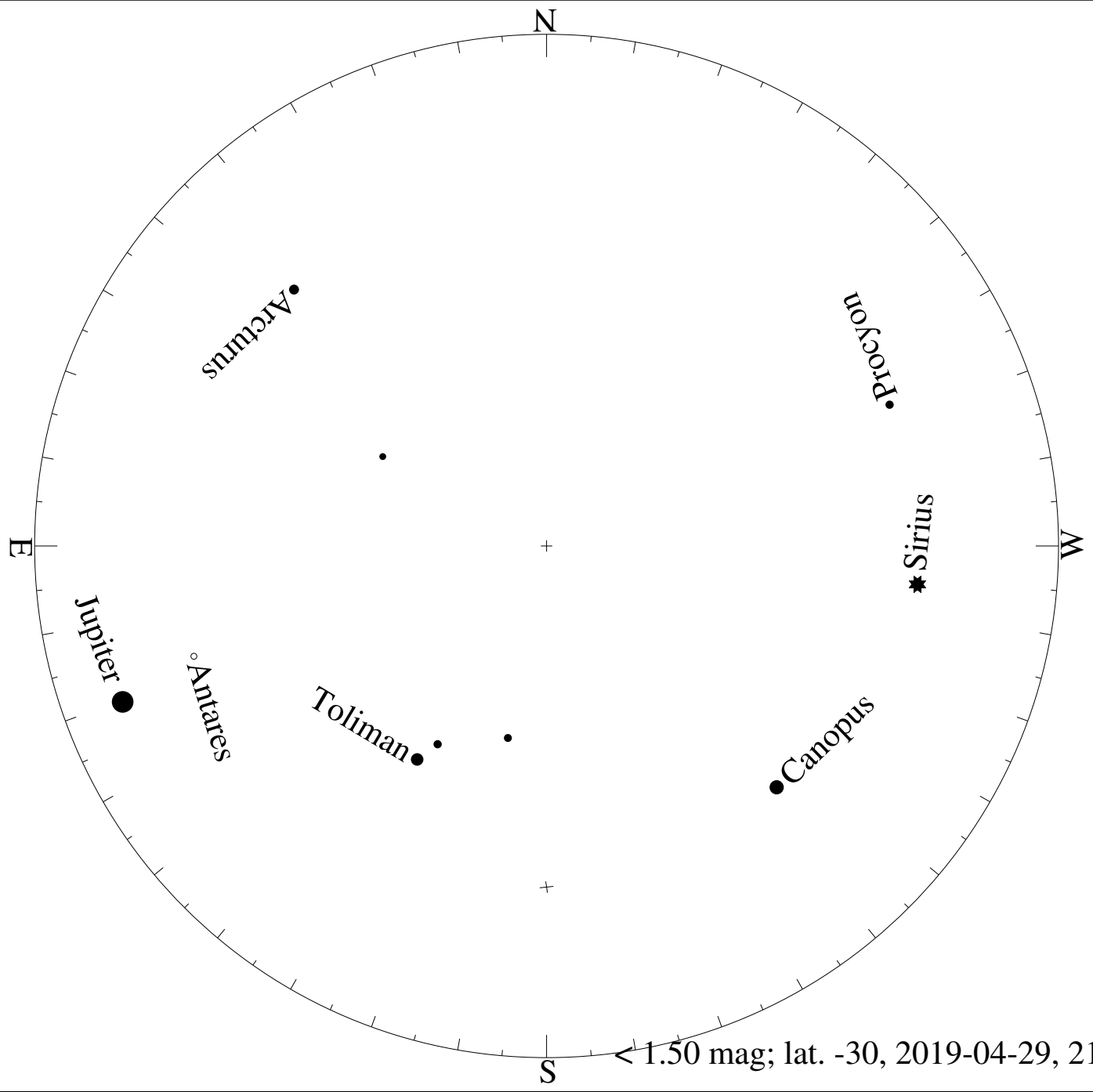




< 0.50 mag; lat. -30, 2019-04-29, 21 h local time







< 2.50 mag; lat. -30, 2019-04-29, 21 h local time



< 3.50 mag; lat. -30, 2019-04-29, 21 h local time



< 4.50 mag; lat. -30, 2019-04-29, 21 h local time



< 5.50 mag; lat. -30, 2019-04-29, 21 h local time