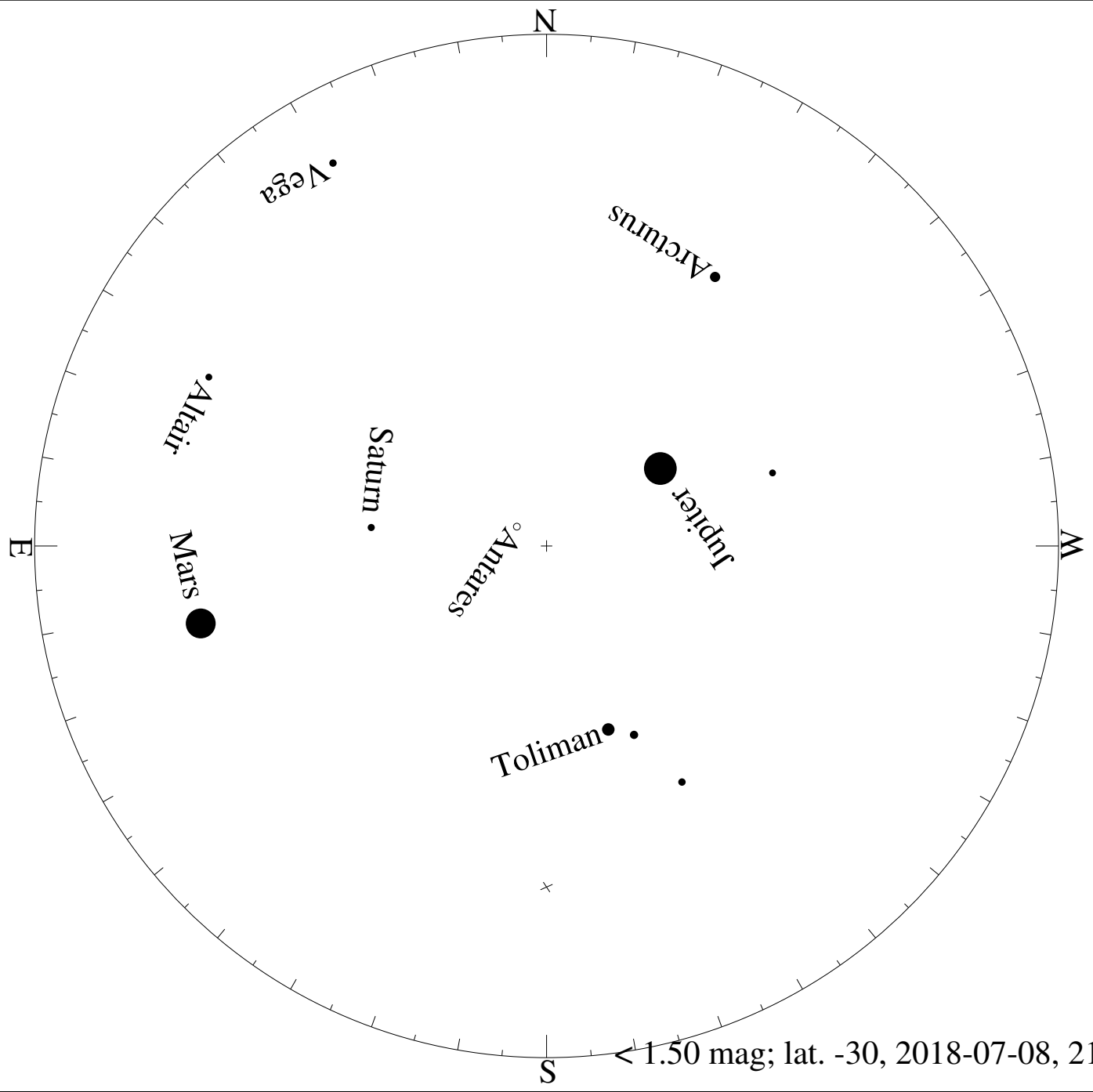
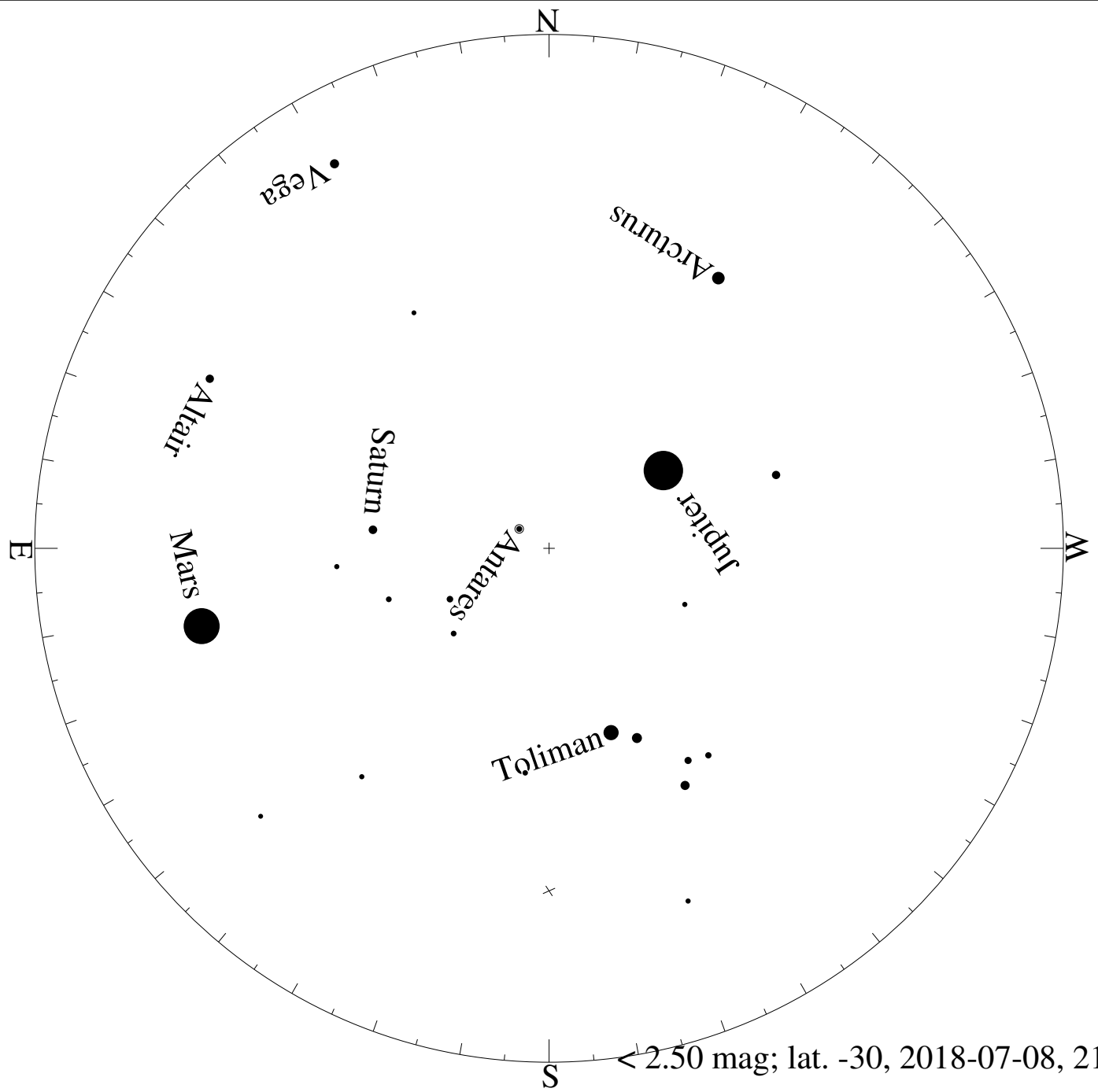
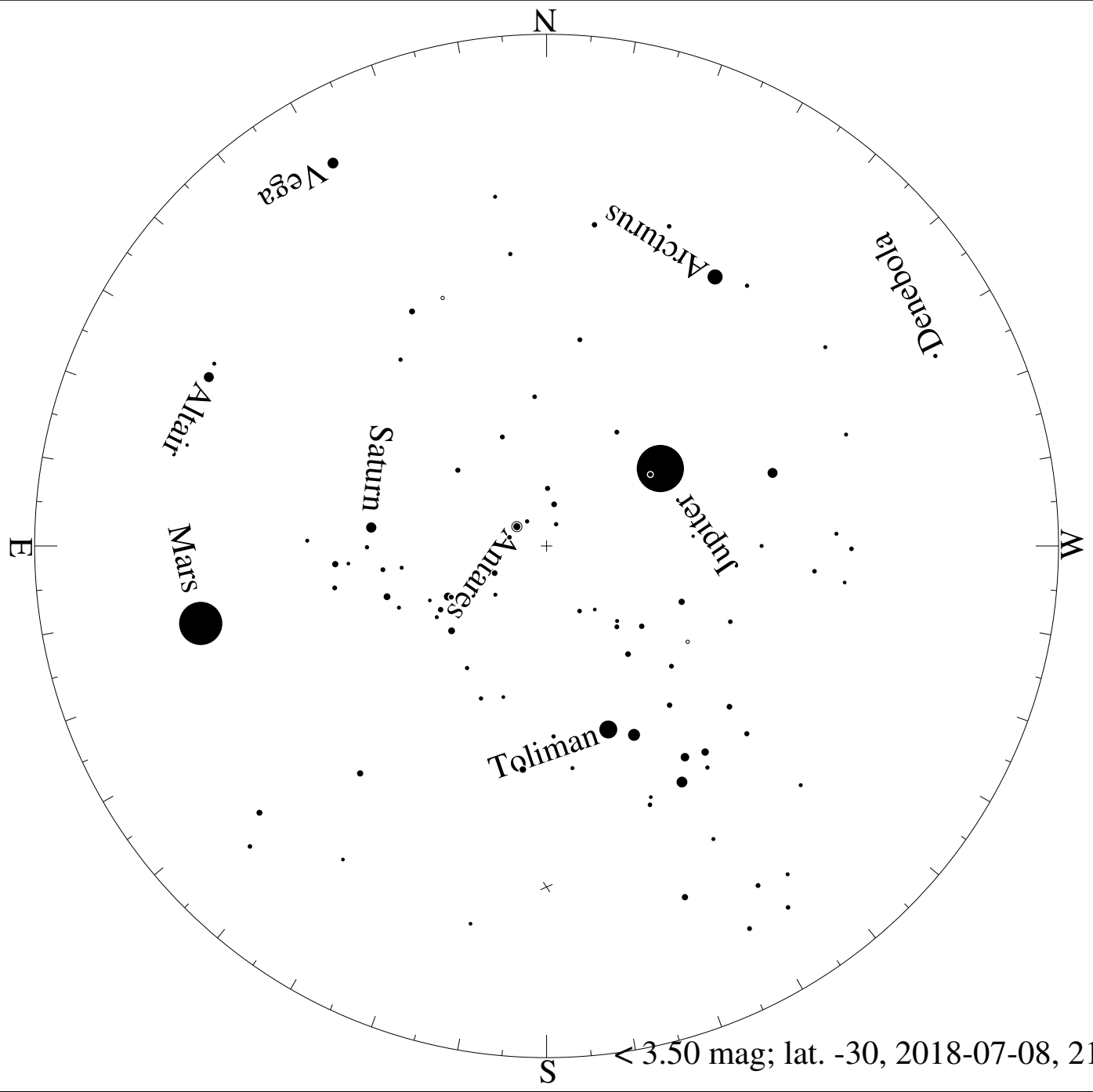


< 0.50 mag; lat. -30, 2018-07-08, 21 h local time




< 1.50 mag; lat. -30, 2018-07-08, 21 h local time






$< 3.50$  mag; lat. -30, 2018-07-08, 21 h local time



< 4.50 mag; lat. -30, 2018-07-08, 21 h local time



< 5.50 mag; lat. -30, 2018-07-08, 21 h local time