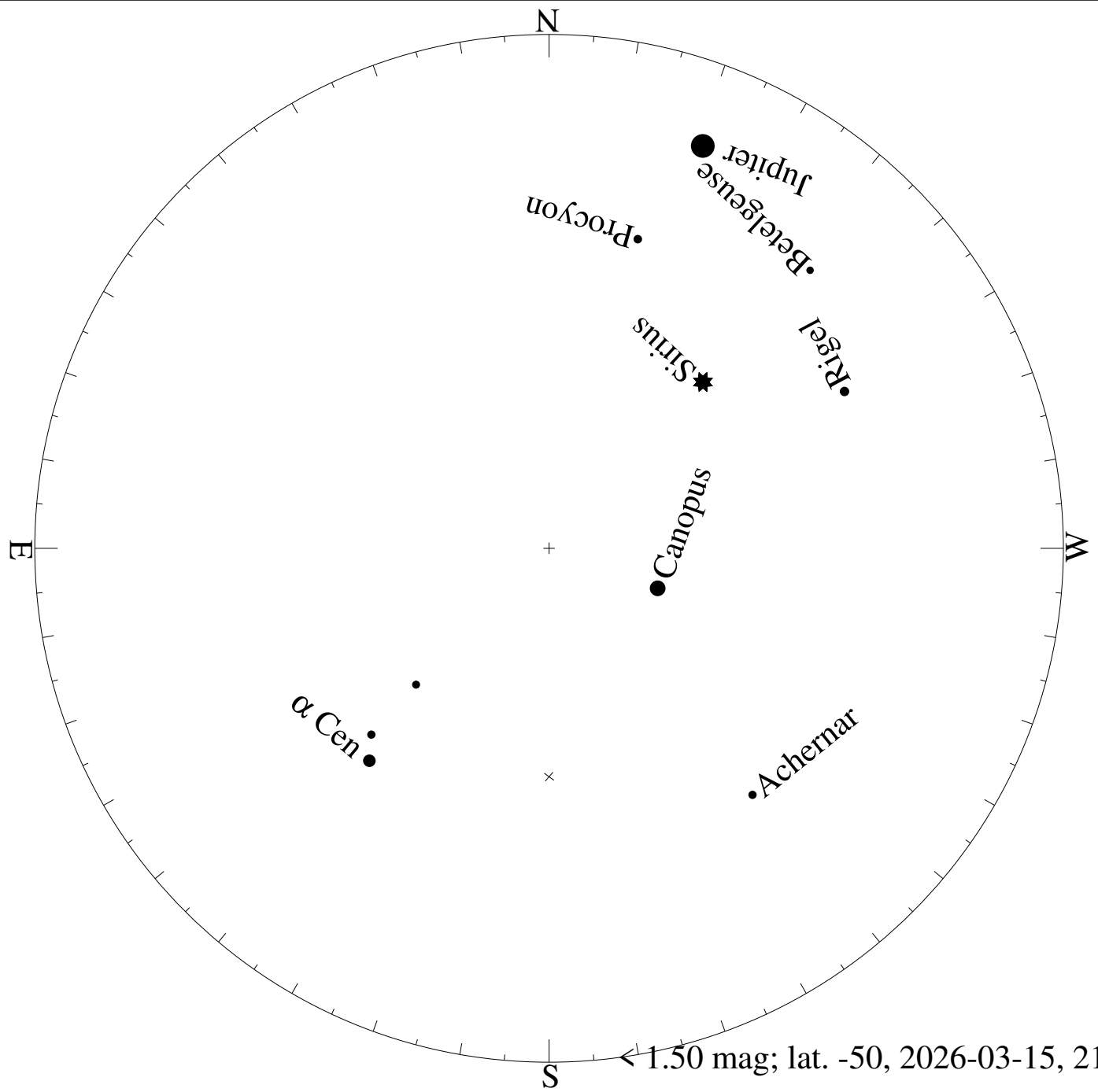
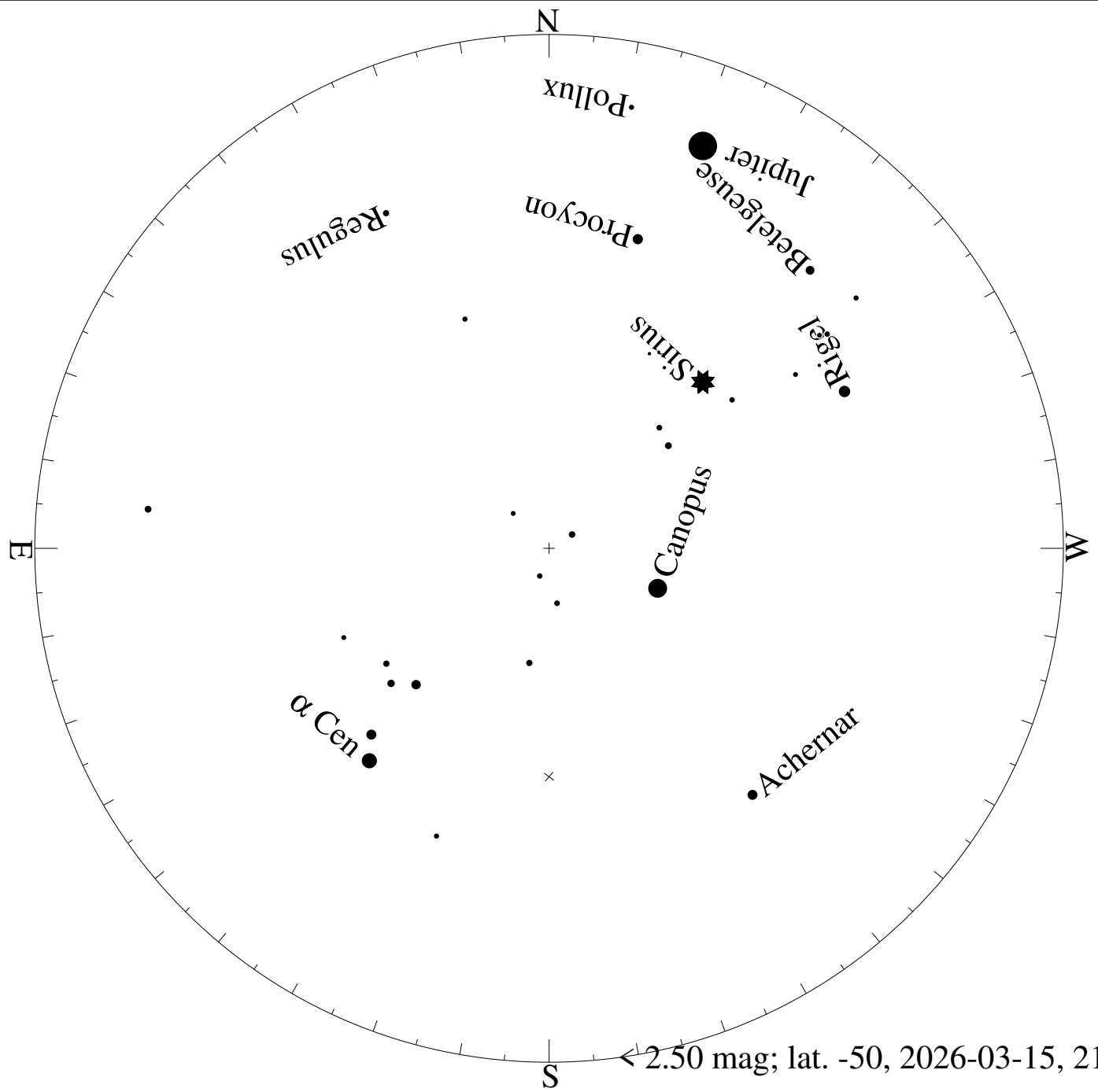


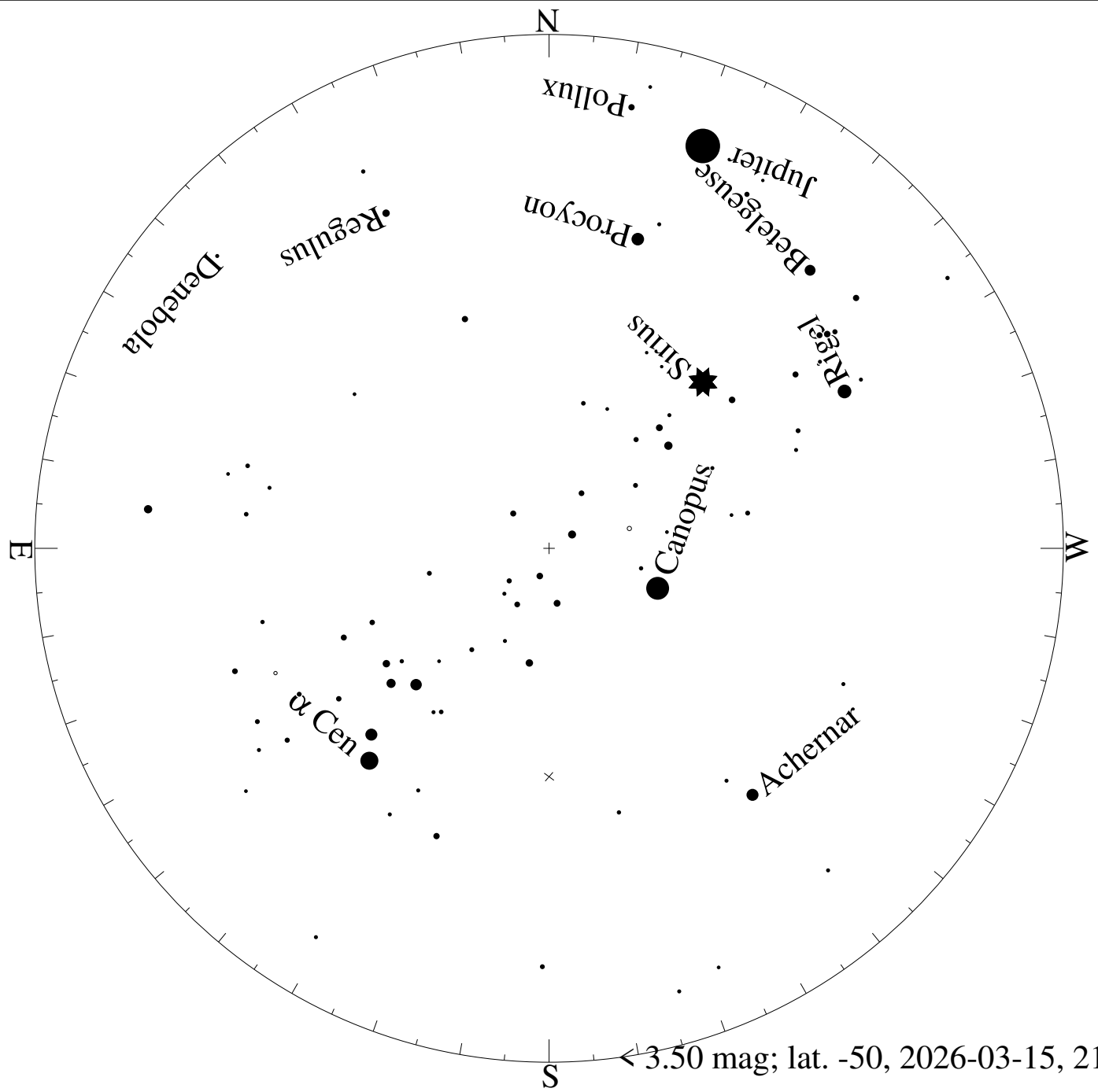
< 0.50 mag; lat. -50, 2026-03-15, 21 h local time



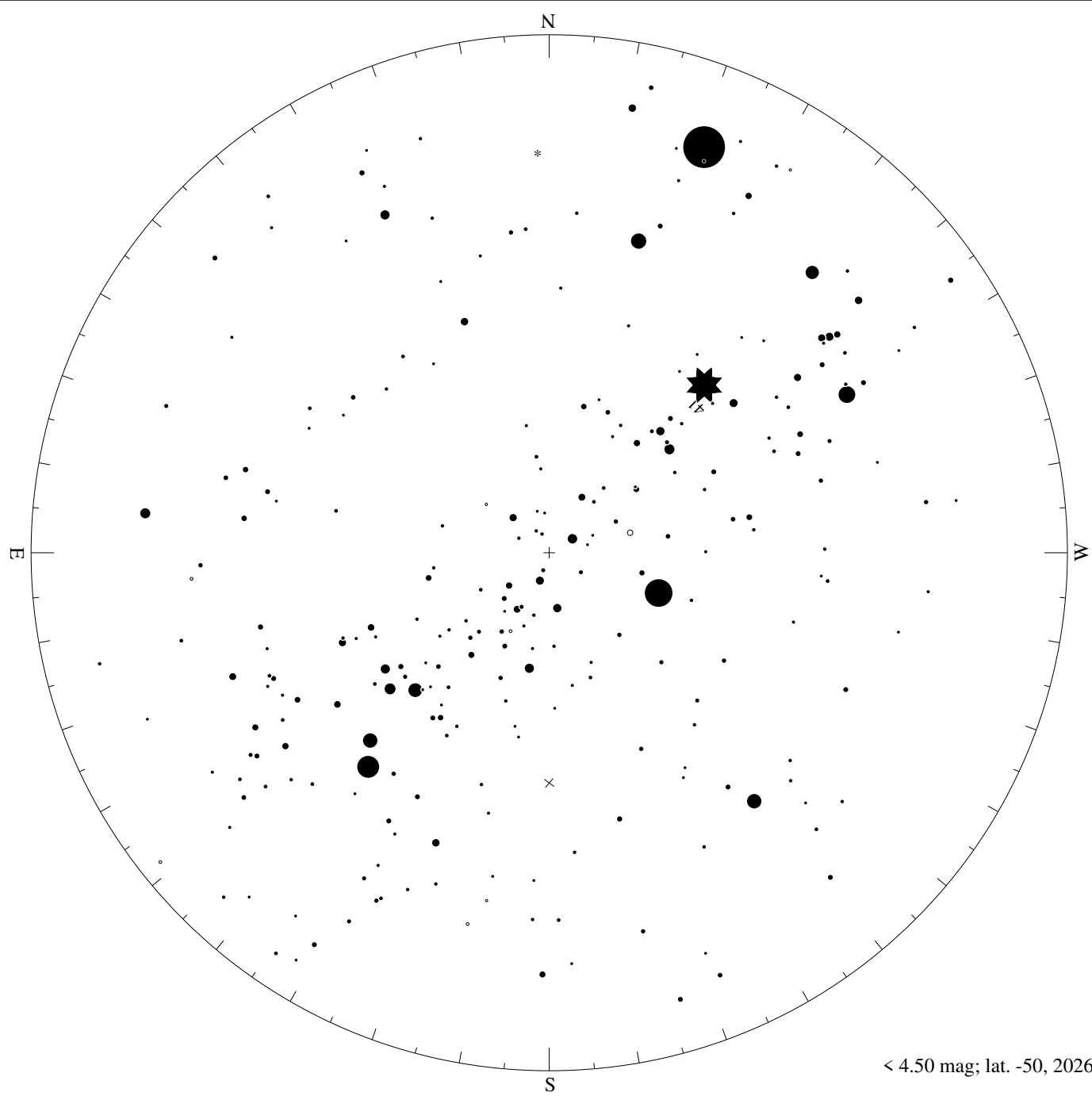
< 1.50 mag; lat. -50, 2026-03-15, 21 h local time

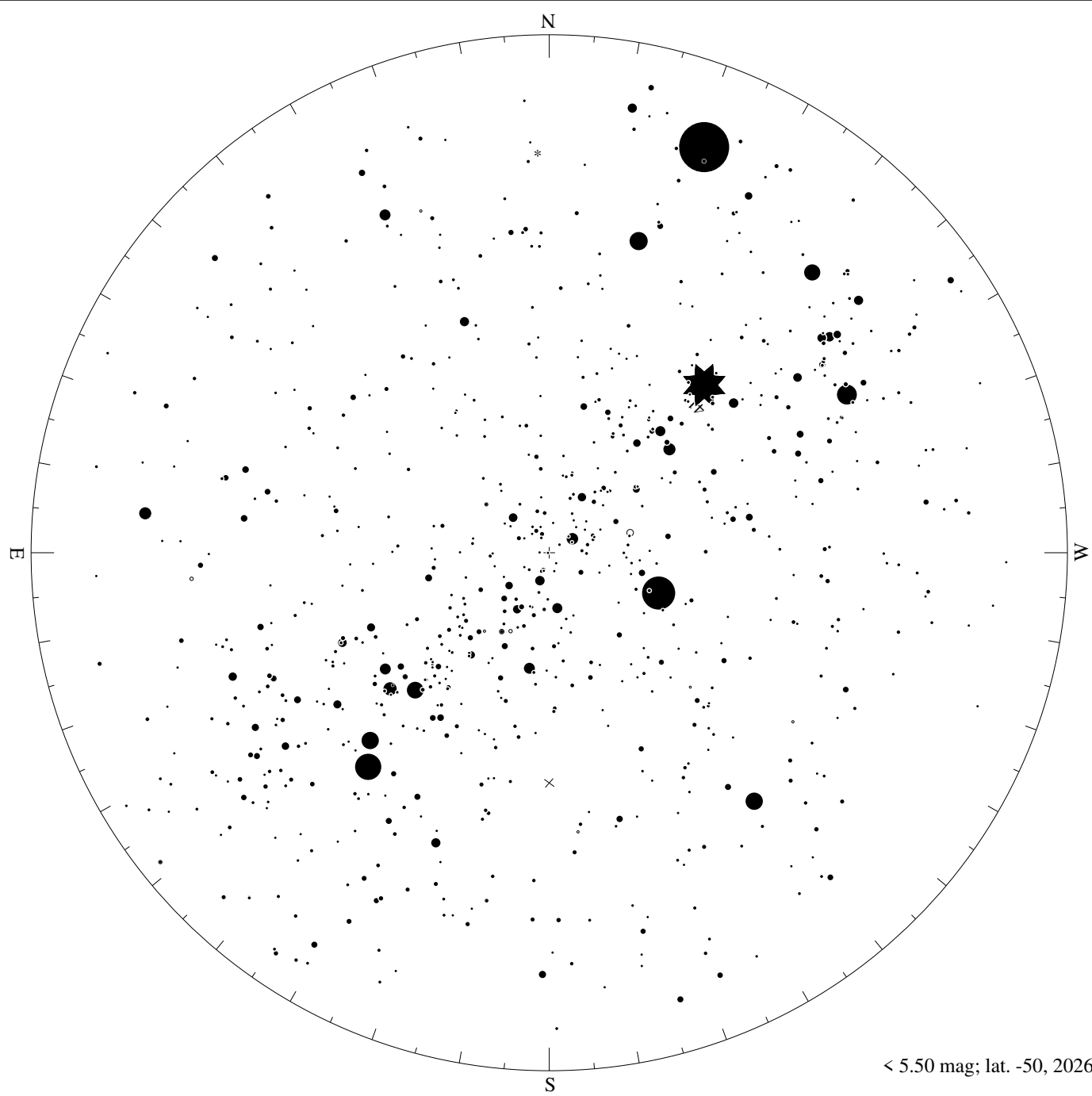


< 2.50 mag; lat. -50, 2026-03-15, 21 h local time



← 3.50 mag; lat. -50, 2026-03-15, 21 h local time





< 5.50 mag; lat. -50, 2026-03-15, 21 h local time