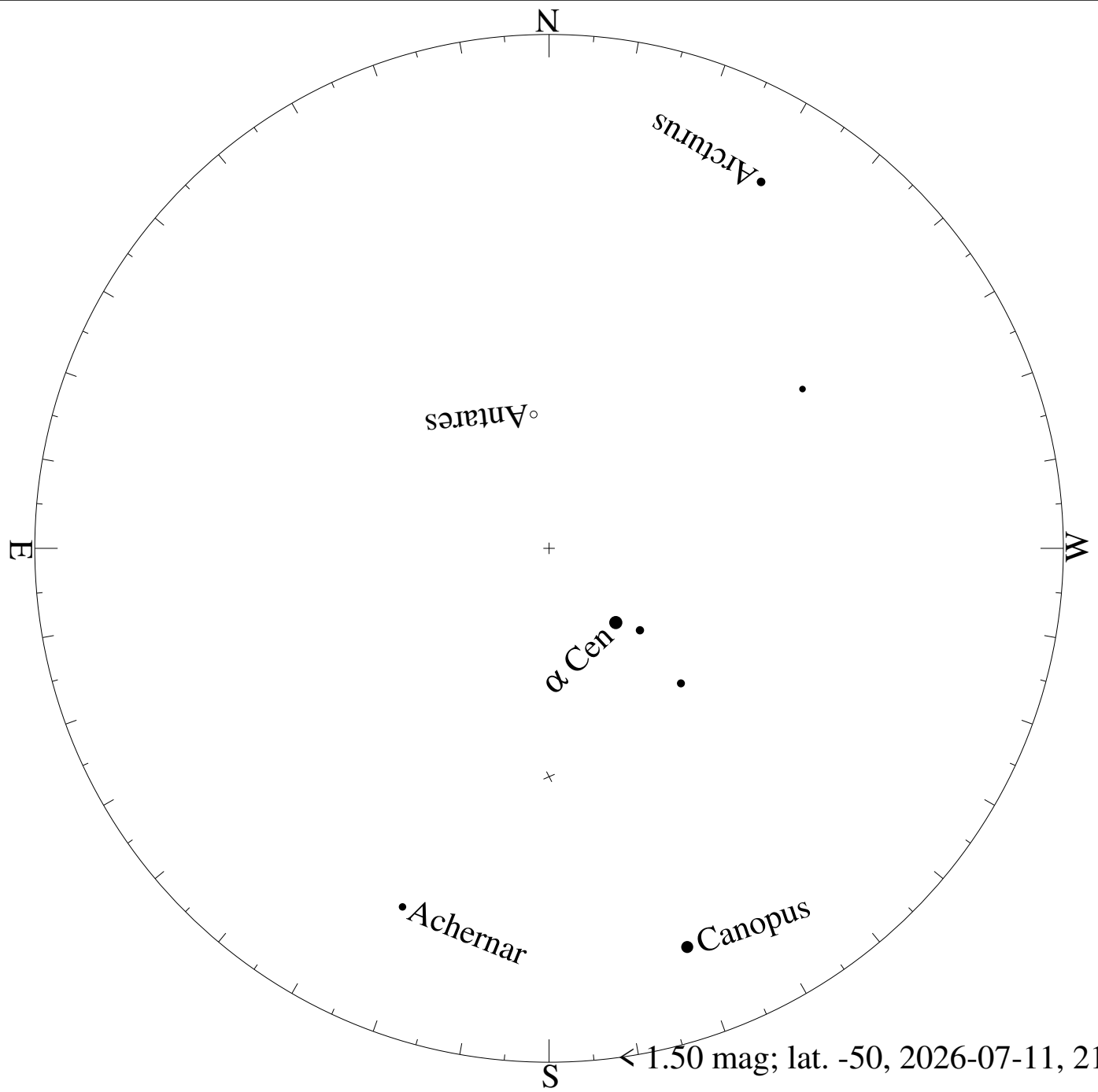
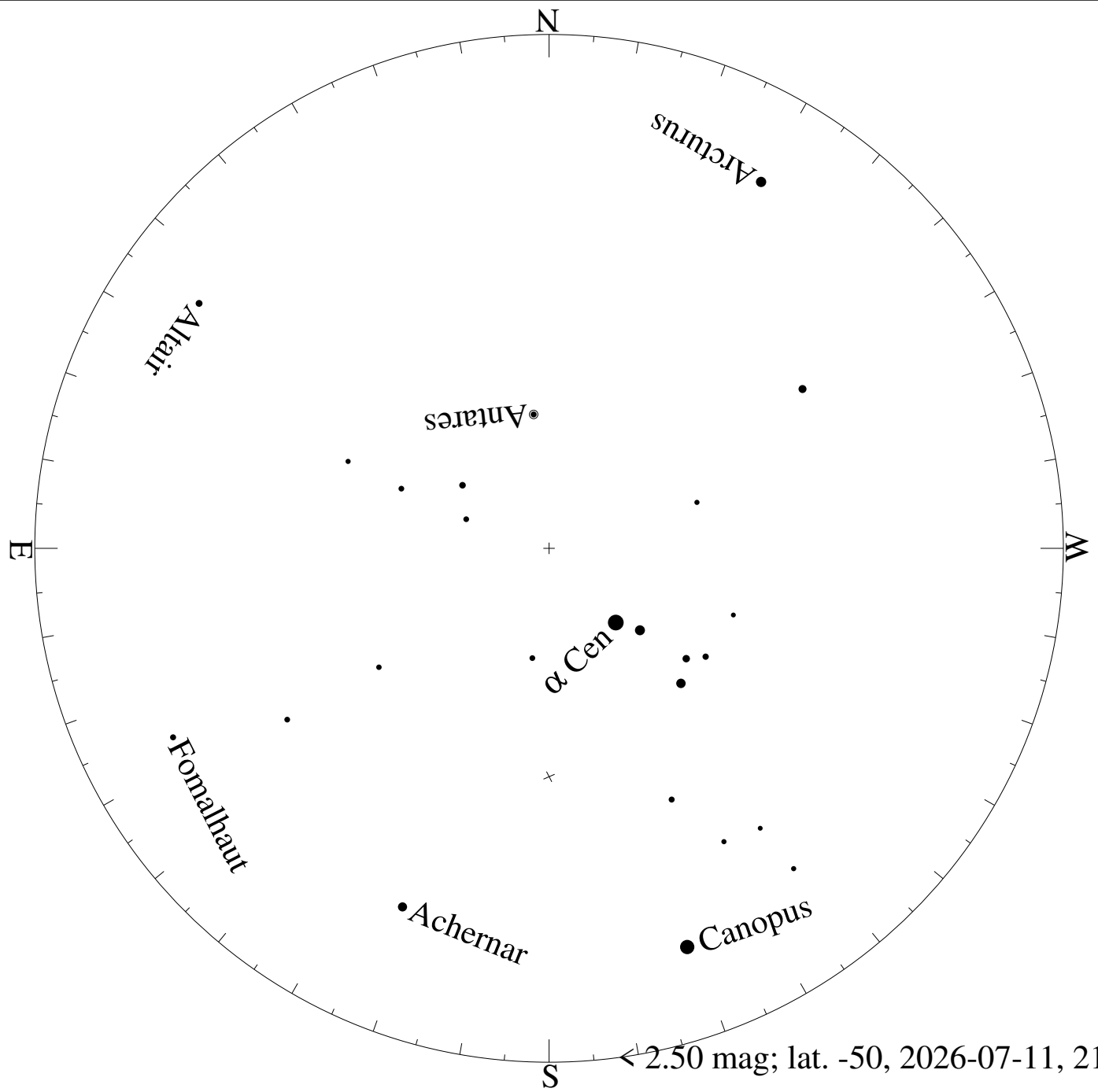
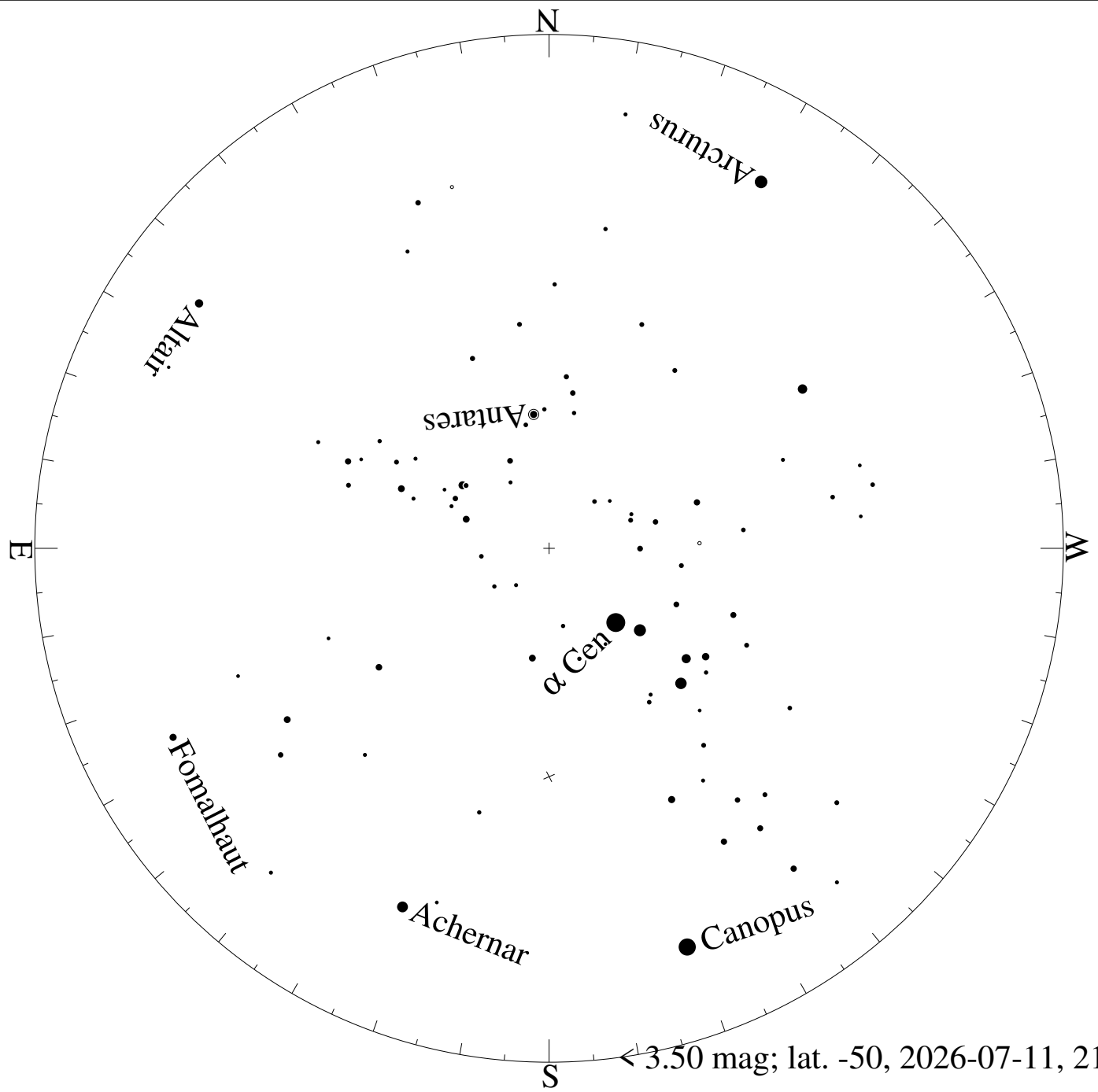


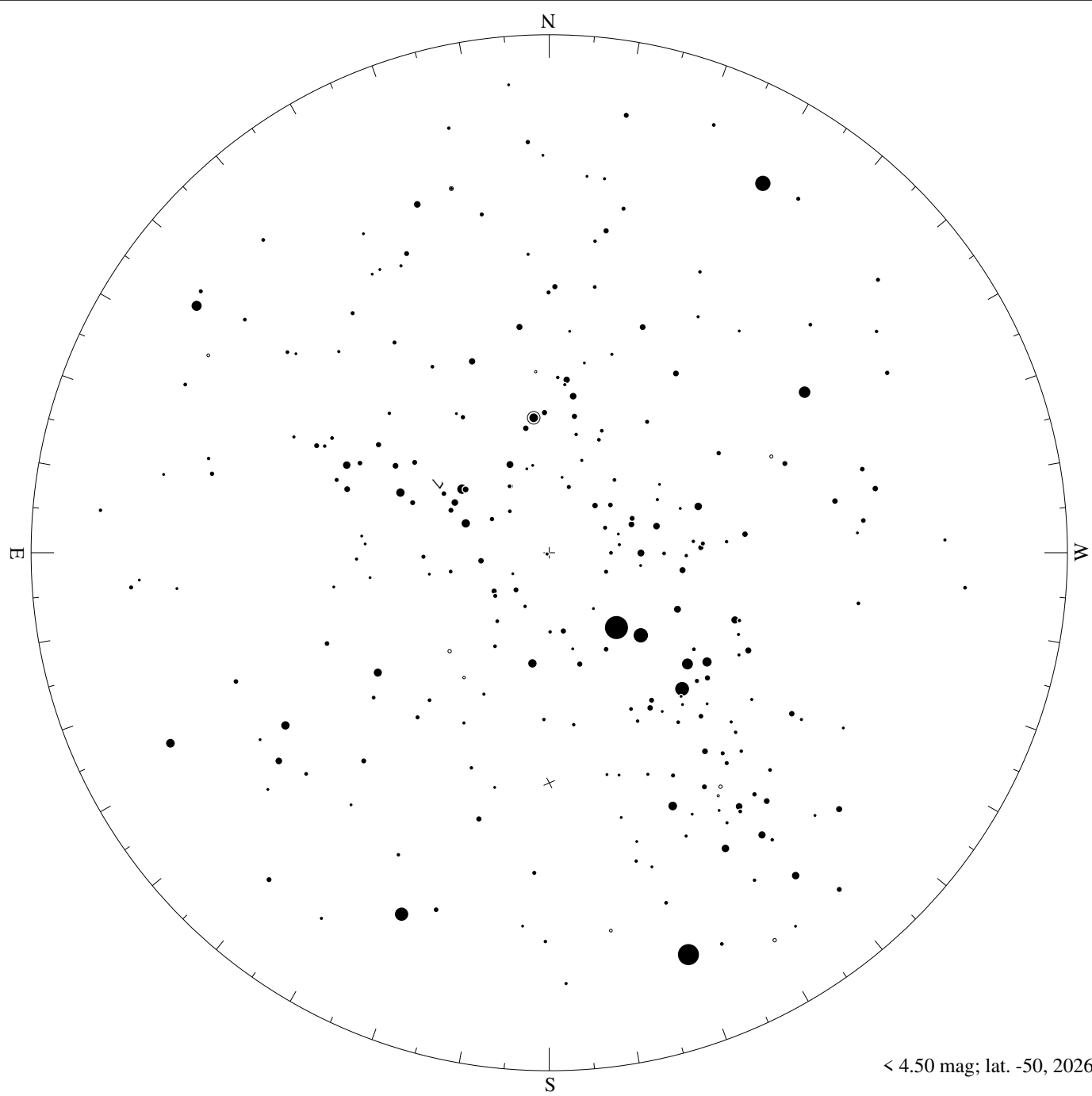
◀ 0.50 mag; lat. -50, 2026-07-11, 21 h local time




◀ 1.50 mag; lat. -50, 2026-07-11, 21 h local time







< 4.50 mag; lat. -50, 2026-07-11, 21 h local time



< 5.50 mag; lat. -50, 2026-07-11, 21 h local time