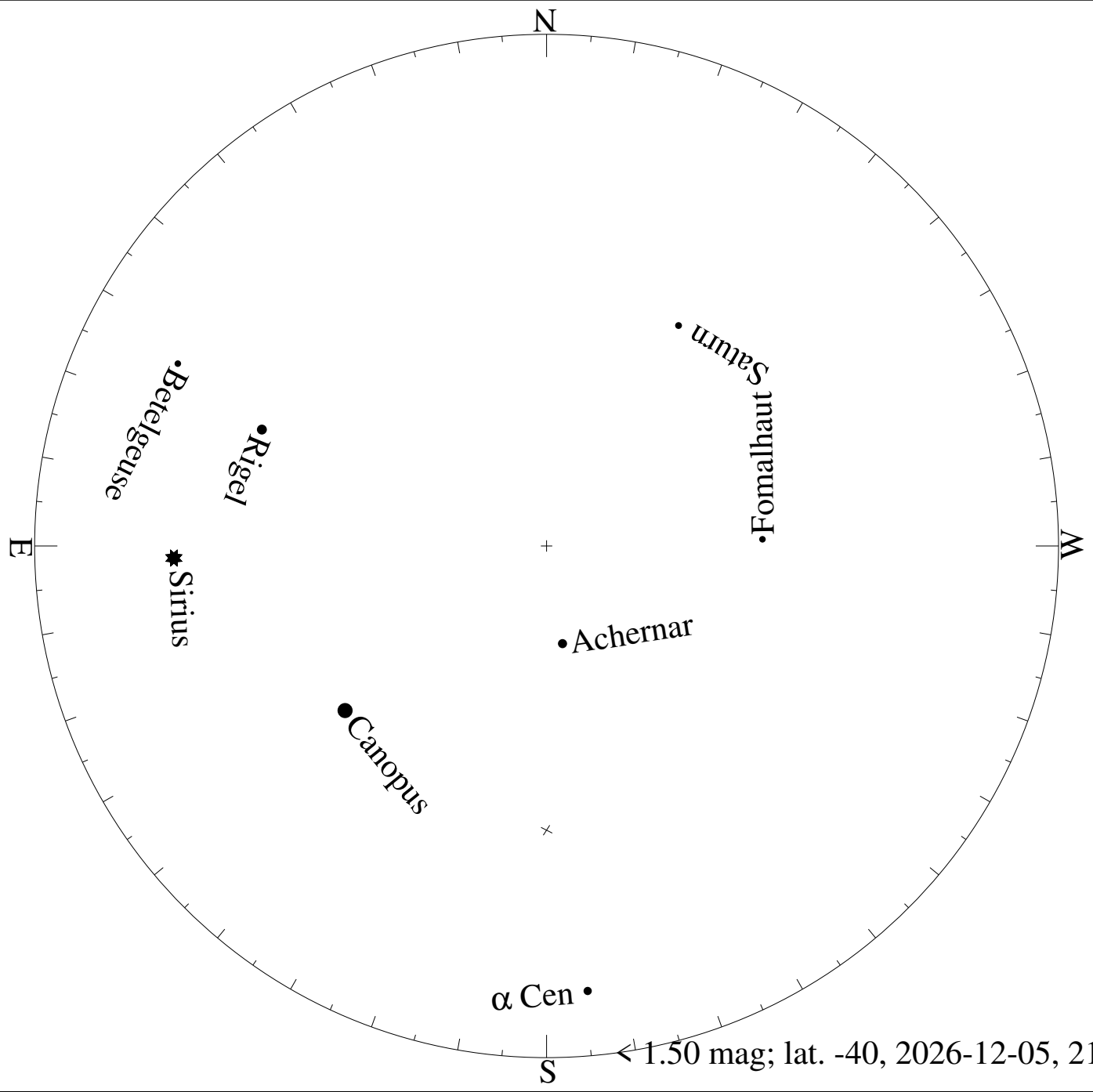
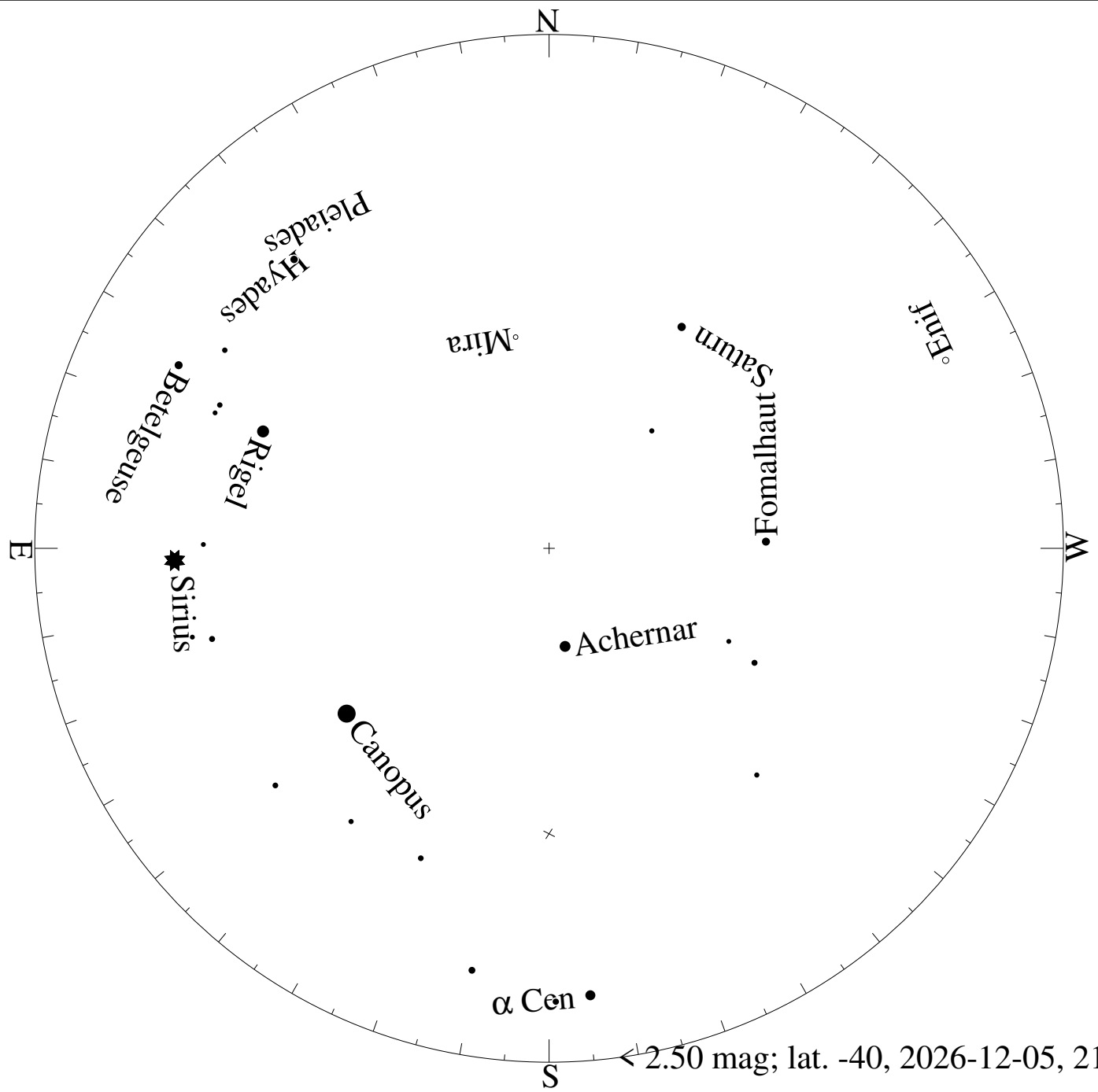
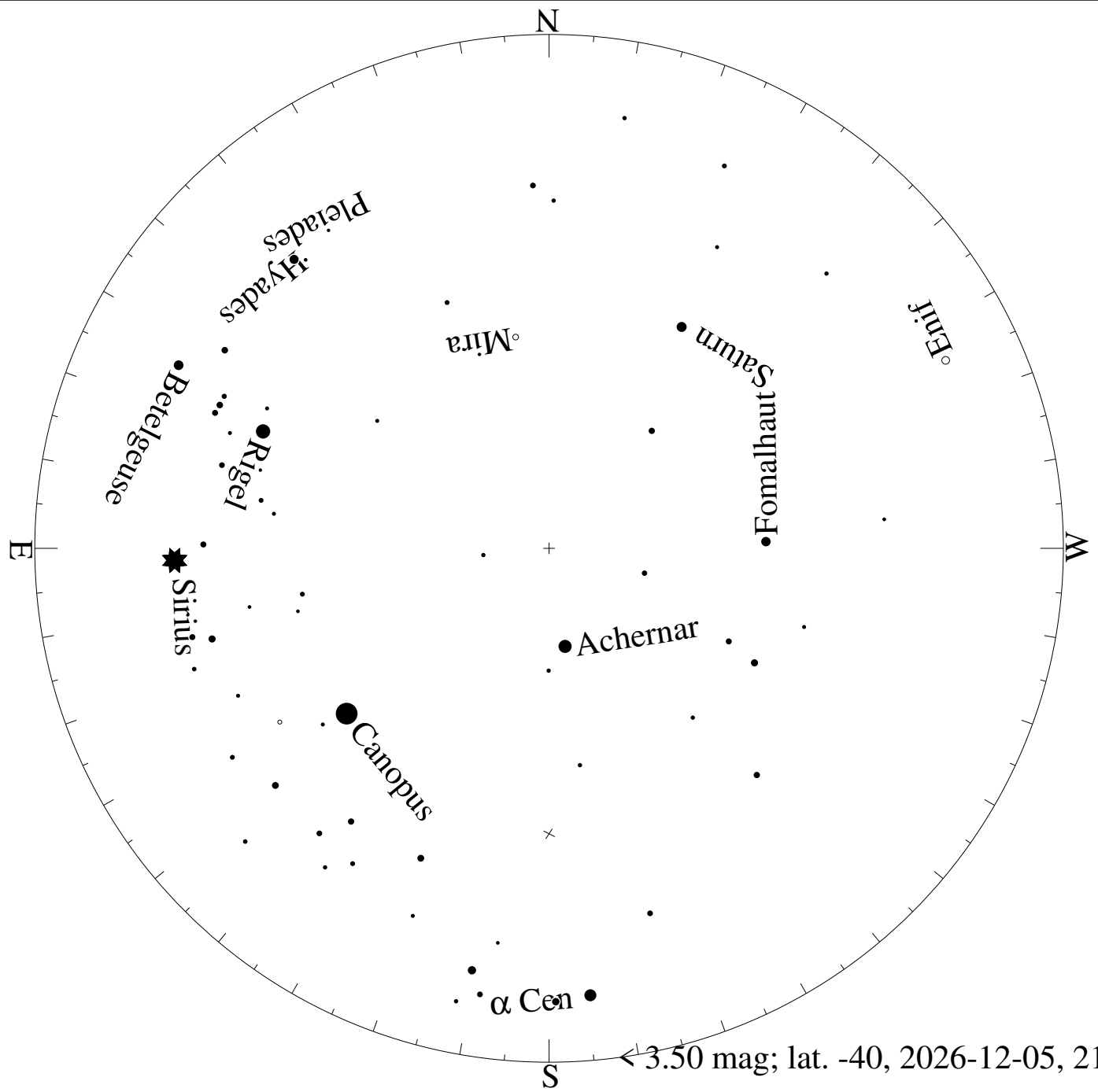


< 0.50 mag; lat. -40, 2026-12-05, 21 h local time






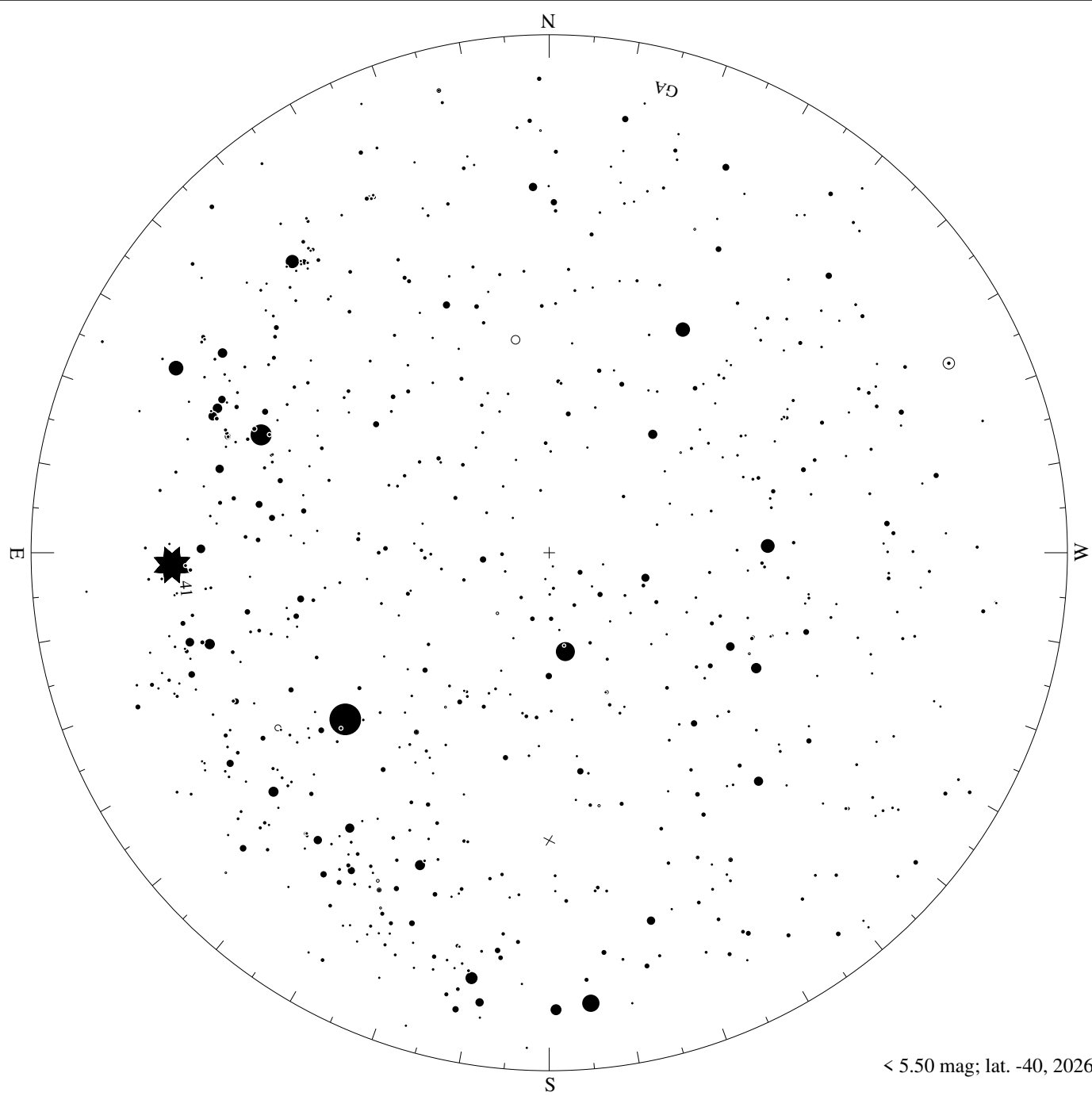
← 2.50 mag; lat. -40, 2026-12-05, 21 h local time



← 3.50 mag; lat. -40, 2026-12-05, 21 h local time



< 4.50 mag; lat. -40, 2026-12-05, 21 h local time



< 5.50 mag; lat. -40, 2026-12-05, 21 h local time