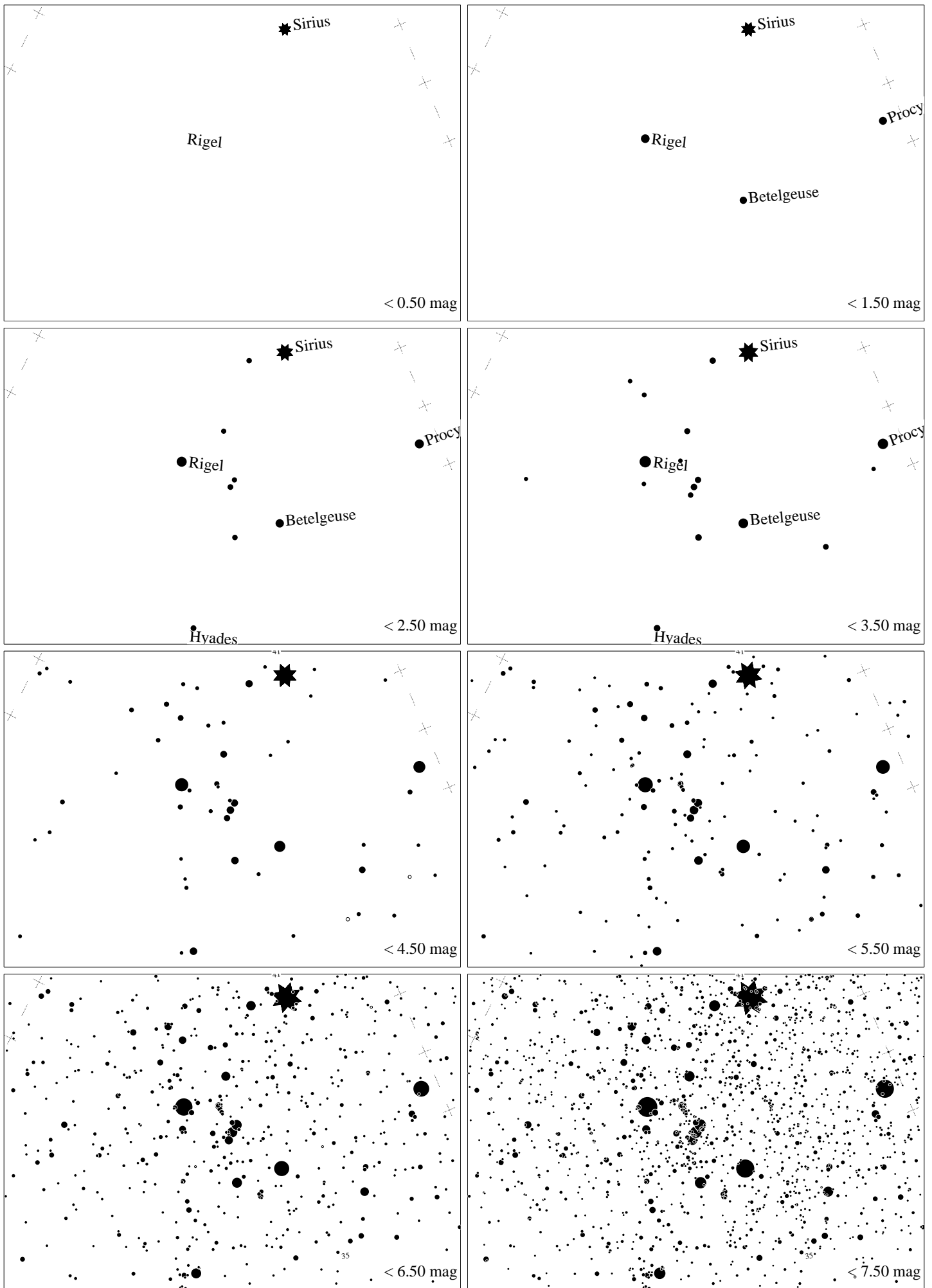
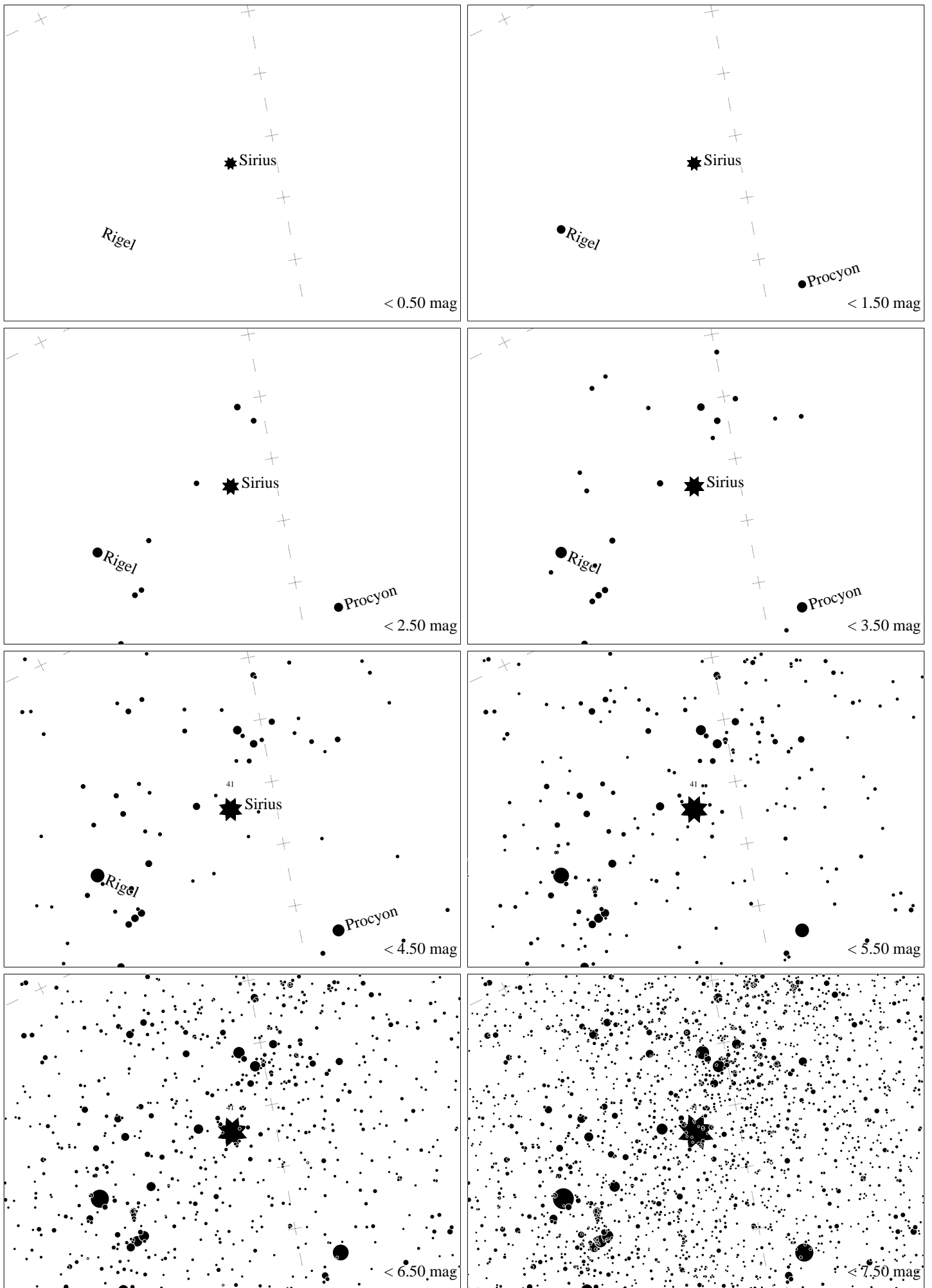


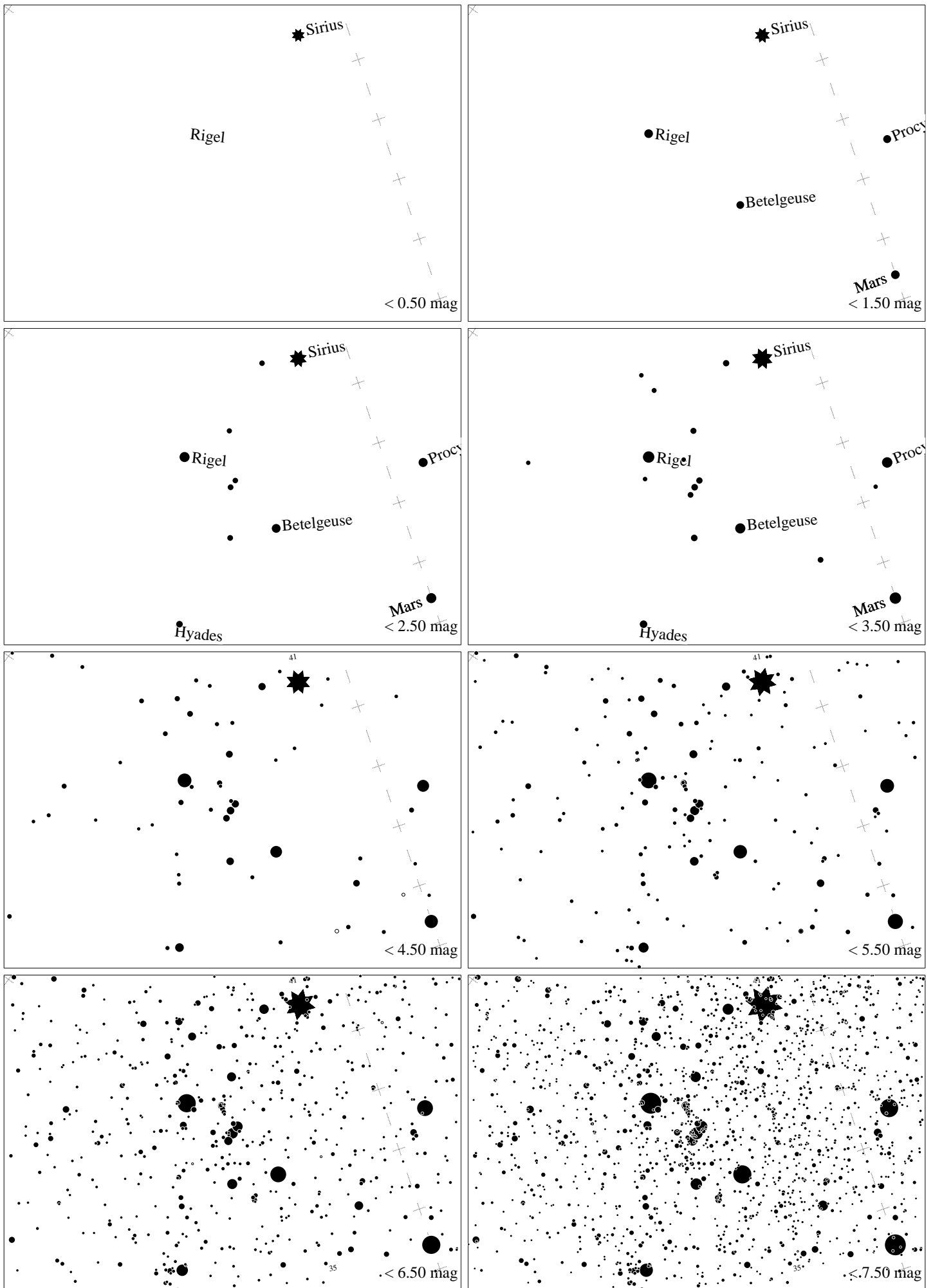
Maps for Globe at Night at latitude -50° , 2025-01-25, 21:30 local time (Sun at -12°), transparent air. Lines from N(E,S,W) to zenith shown (crosses each 10°). The brightest fixed star Sirius is 23° to the right from N, at 55° height. Star cluster M 41 marked when appropriate. Map vertical size is 50° . *Jan Hollan, CzechGlobe*



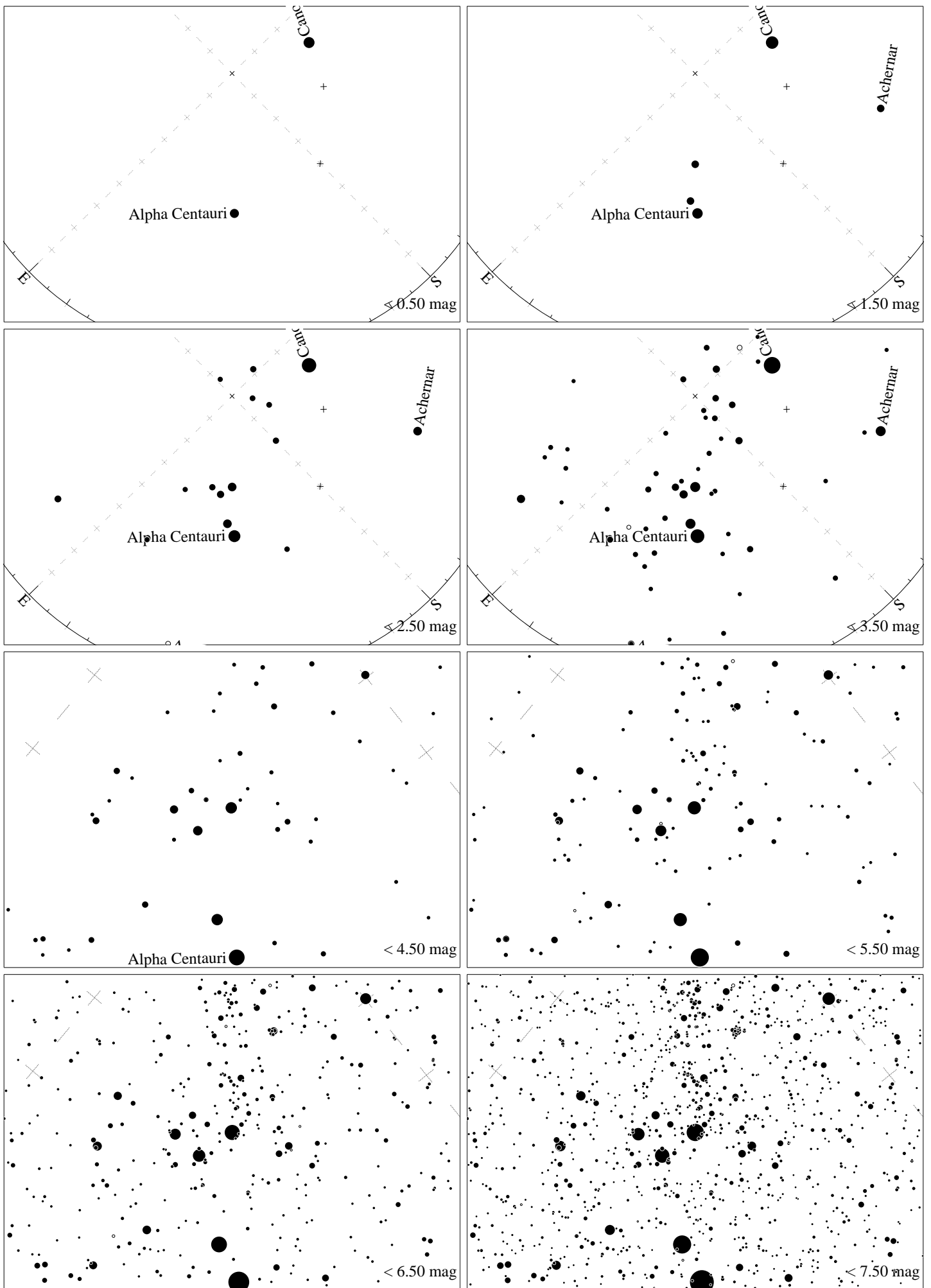
Maps for Globe at Night at latitude -50° , 2025-01-25, 22:30 local time (Sun at -21°), transparent air. Lines from N(E,S,W) to zenith shown (crosses each 10°). Orion's belt is 42° to the left from N, at 33° height. Star clusters M 41 and M35 marked when appropriate. Map vertical size is 50° . *Jan Hollan maps, CzechGlobe*



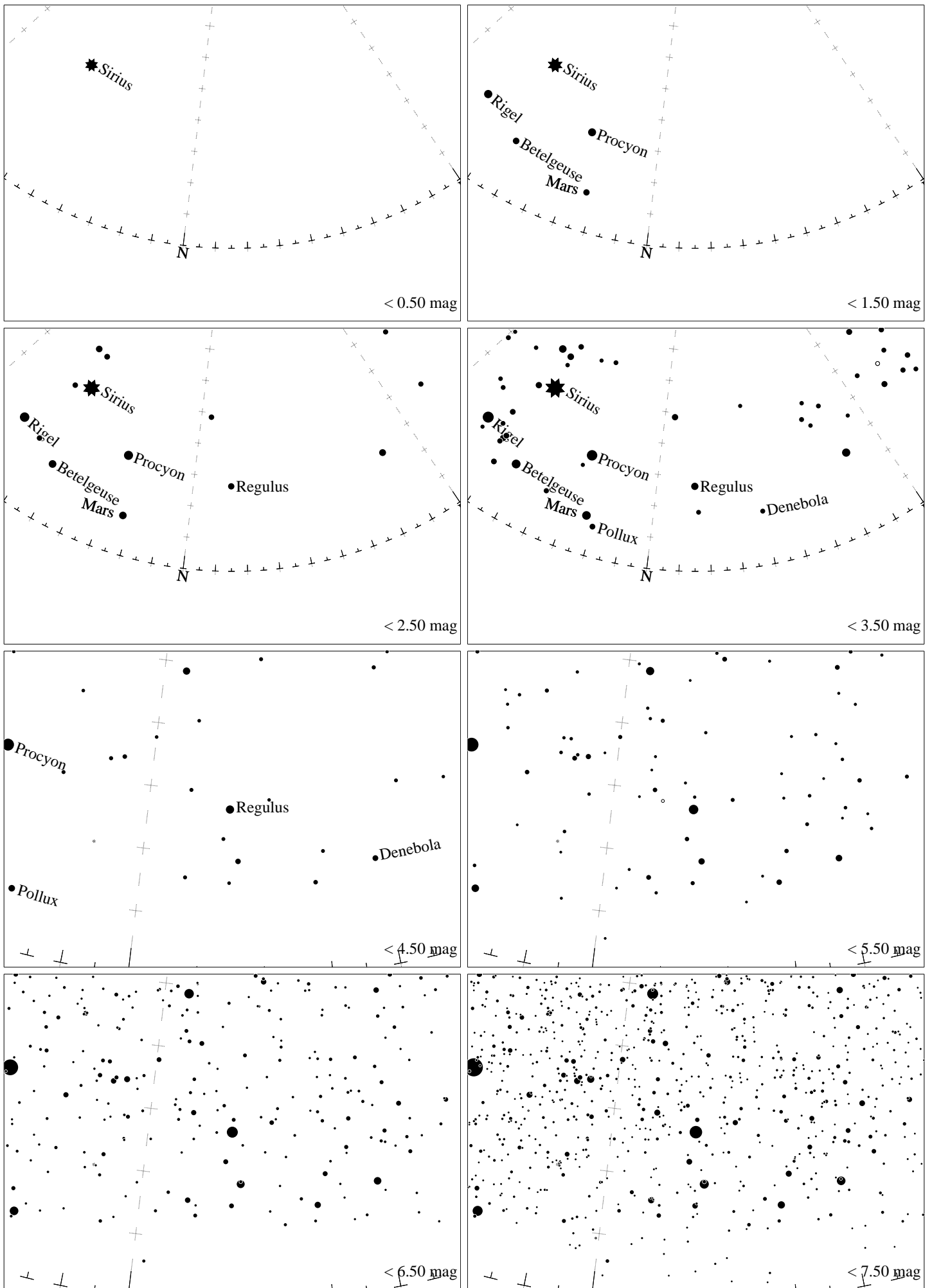
Maps for Globe at Night at latitude -50° , 2025-02-23, 21:00 local time (Sun at -17°), transparent air. Lines from N(E,S,W) to zenith shown (crosses each 10°). The brightest fixed star Sirius is 13° to the left from N, at 56° height. Star cluster M 41 marked when appropriate. Map vertical size is 50° . *Jan Hollan, CzechGlobe*



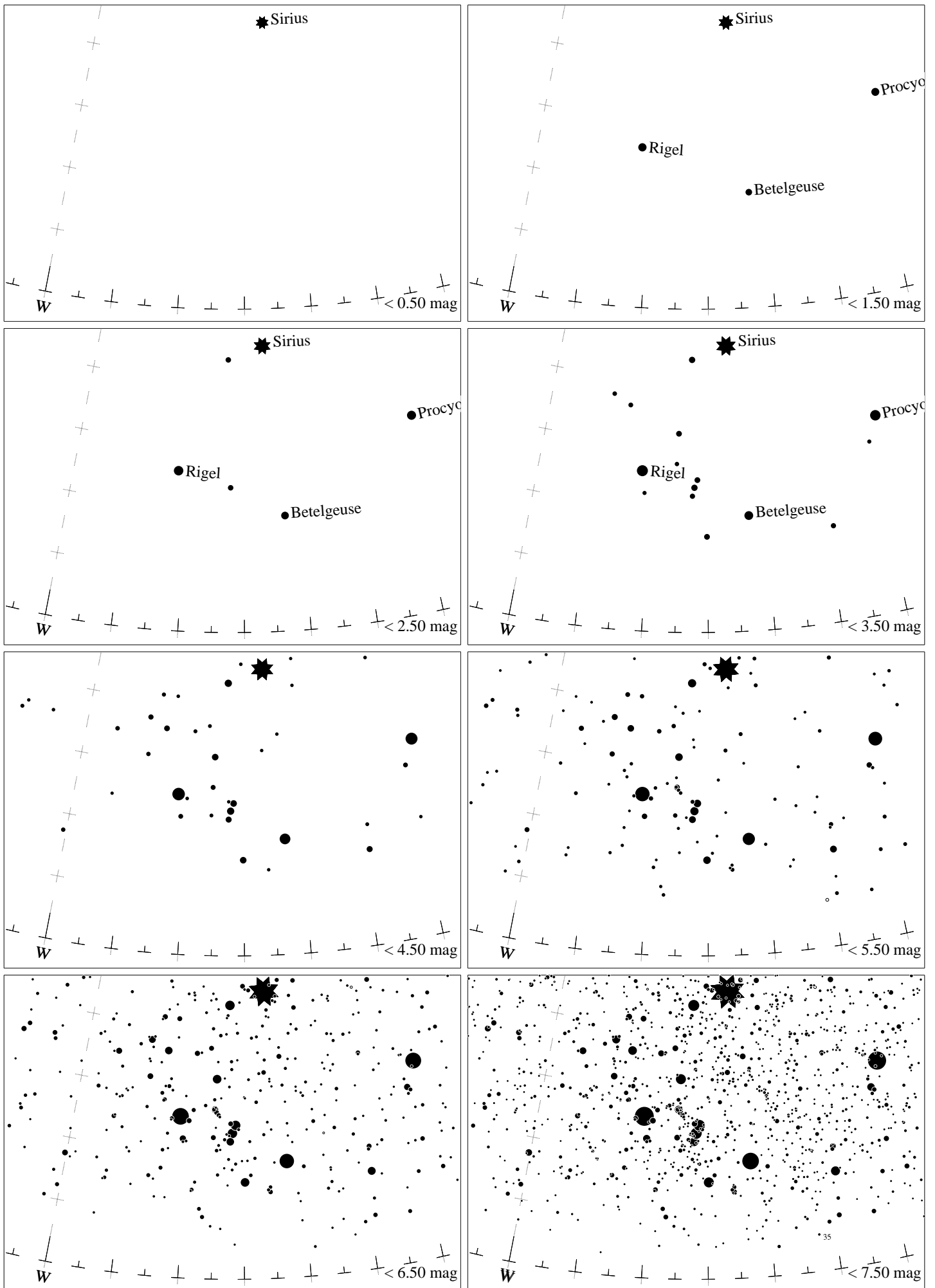
Maps for Globe at Night at latitude -50° , 2025-02-23, 21:00 local time (Sun at -17°), transparent air. Lines from N(E,S,W) to zenith shown (crosses each 10°). Orion's belt is 31° to the left from N, at 37° height. Star clusters M 41 and M 35 marked when appropriate. Map vertical size is 50° . *Jan Hollan maps, CzechGlobe*



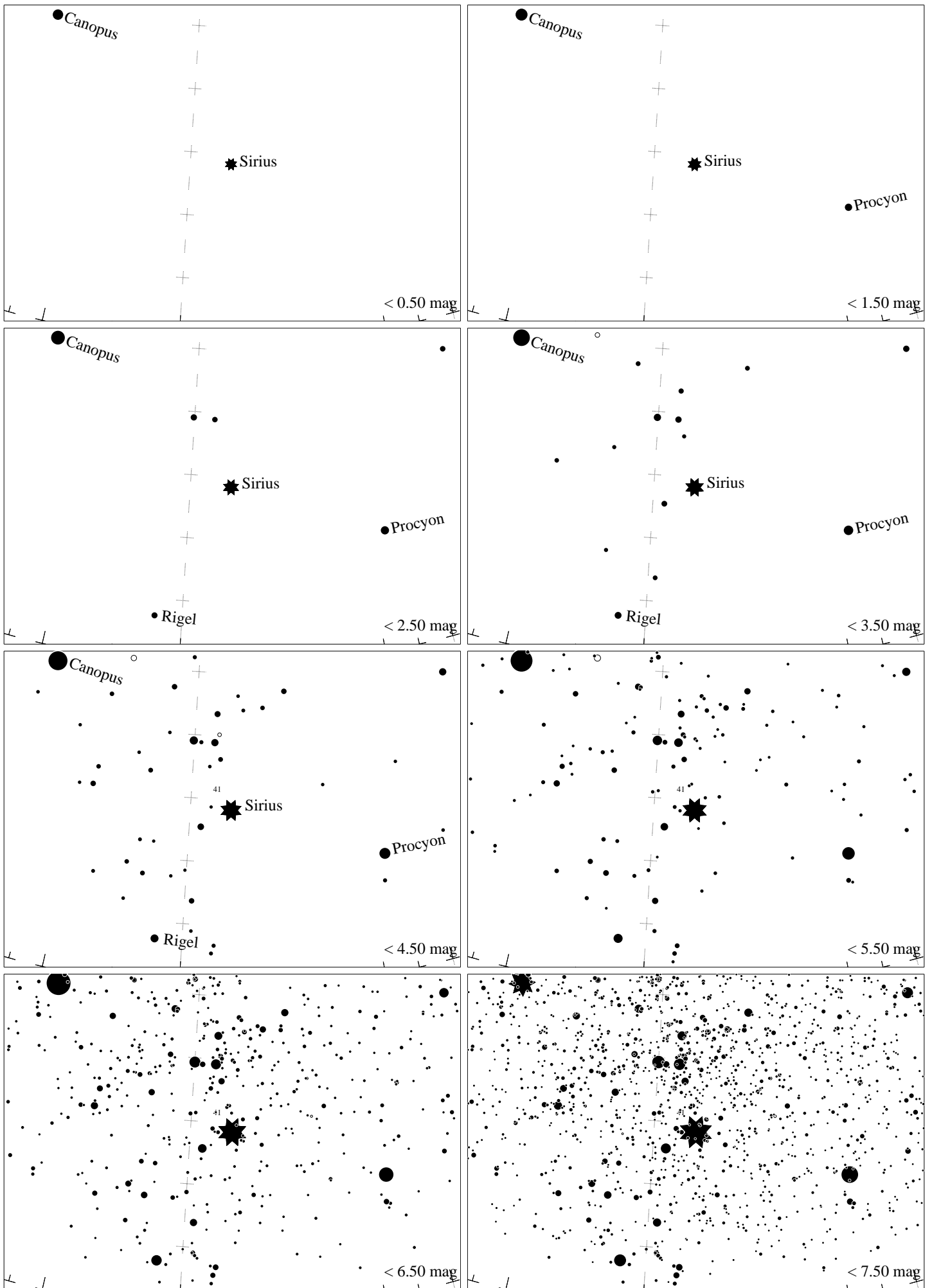
Maps for Globe at Night latitude -50° , 2025-03-25, 21 h local time (Sun at -28°), transparent air. Central star Acrux (the brightest one in the Cross) is 44° left from the south, at 61° height. Detailed maps 33° vertically, the first four maps 100° . *Jan Hollan, CzechGlobe*



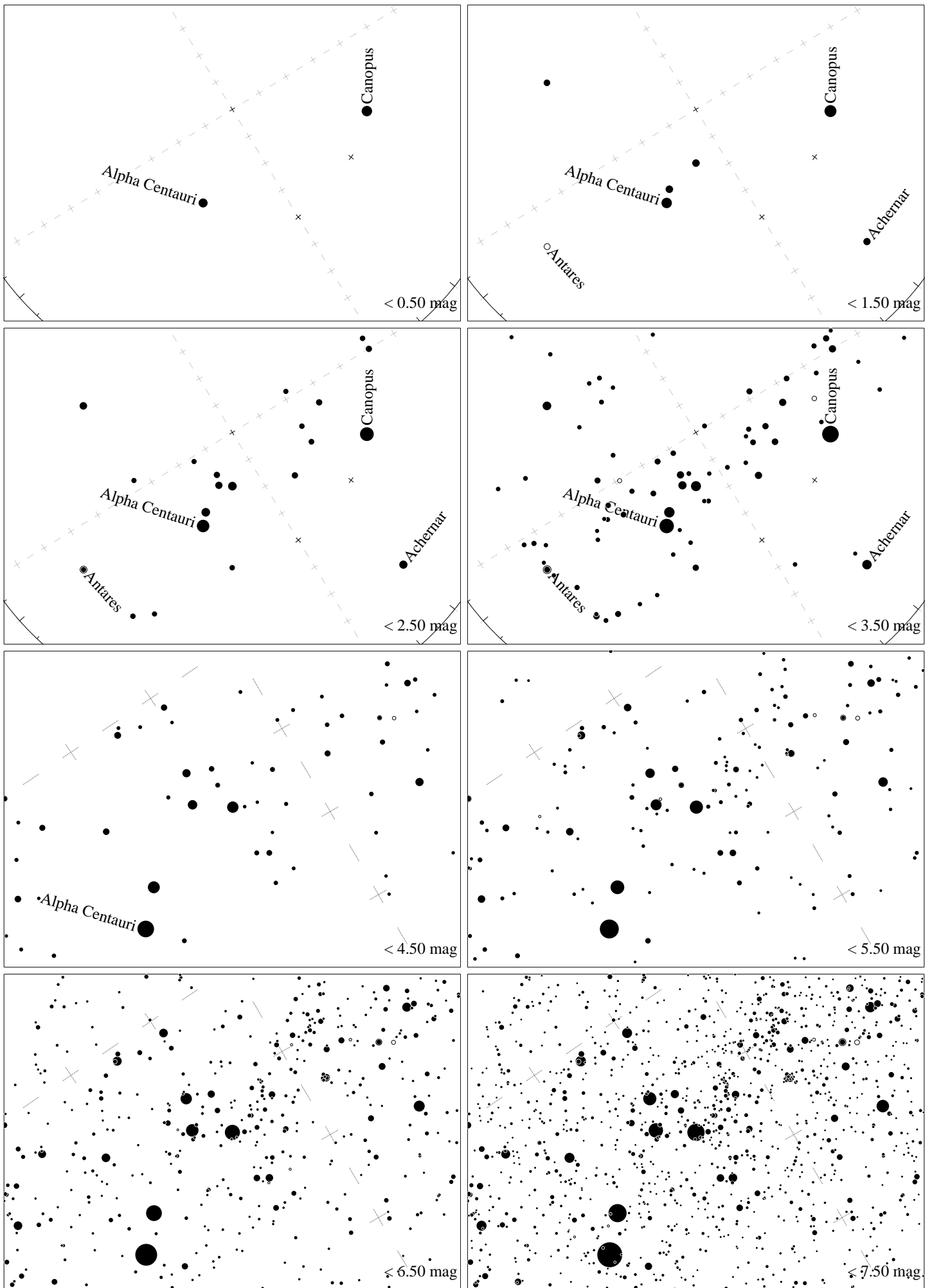
Maps for Globe at Night at latitude -50° , 2025-03-25, 21 h local time (Sun at -28°), transparent air. Lines from N(E,S,W) to zenith shown (crosses each 10°). Regulus (α Leonis) is 15° to the right from N, at 27° height. Detailed maps 50° vertically, the first four maps 100° . *Jan Hollan maps, CzechGlobe*




Maps for Globe at Night at latitude -50° , 2025-03-25, 21:00 local time (Sun at -28°), transparent air. Lines from N(E,S,W) to zenith shown (crosses each 10°). Orion's belt is 62° to the left from N, at 23° height. Star clusters M 41 and M35 marked when appropriate. Map vertical size is 50° . *Jan Hollan maps, CzechGlobe*



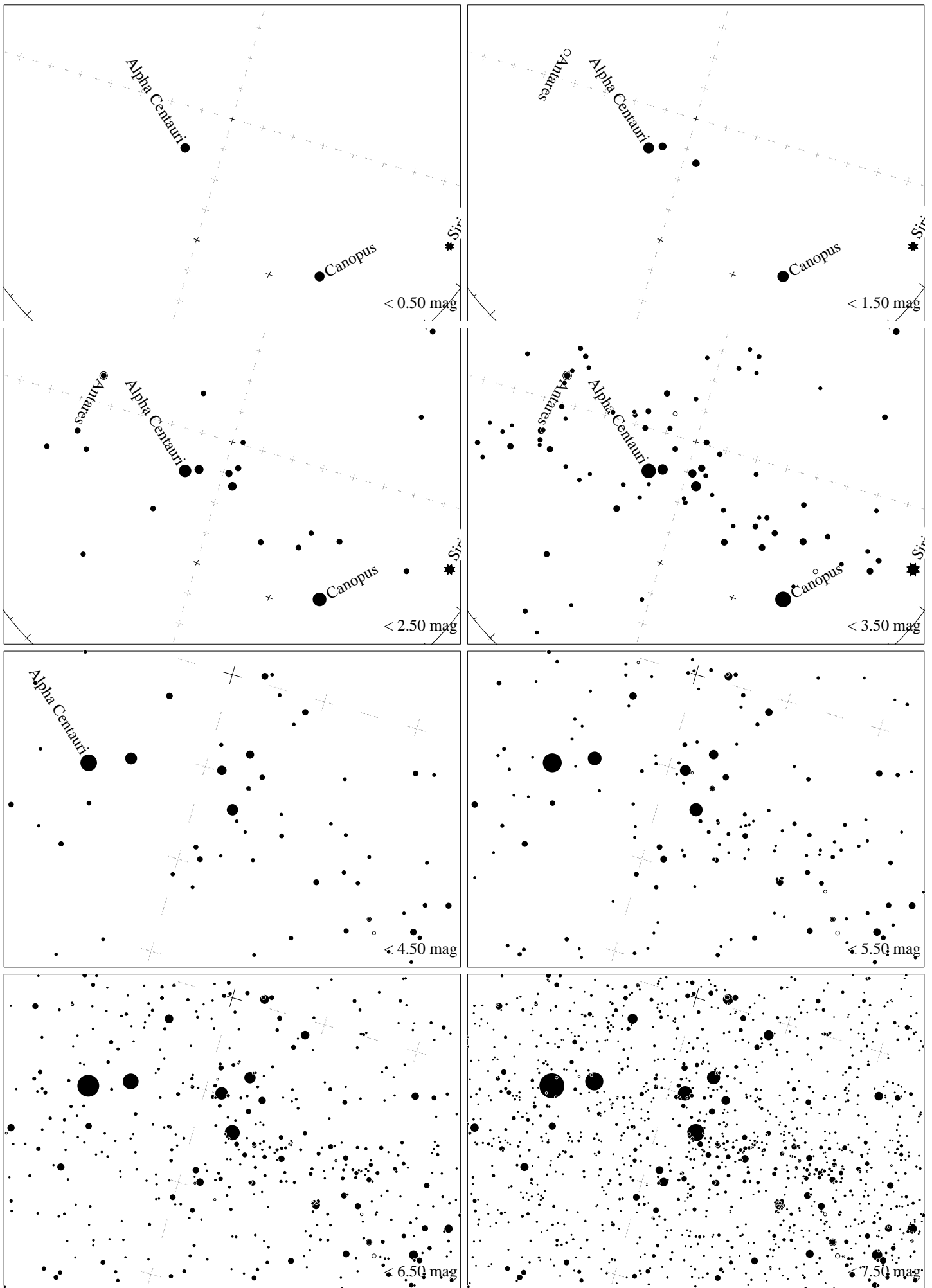
Maps for Globe at Night at latitude -50° , 2025-04-23, 21:00 local time (Sun at -38°), transparent air. Lines from N(E,S,W) to zenith shown (crosses each 10°). The brightest fixed star Sirius is 82° to the left from N, at 28° height. Star cluster M 41 marked when appropriate. Map vertical size is 50° . *Jan Hollan, CzechGlobe*



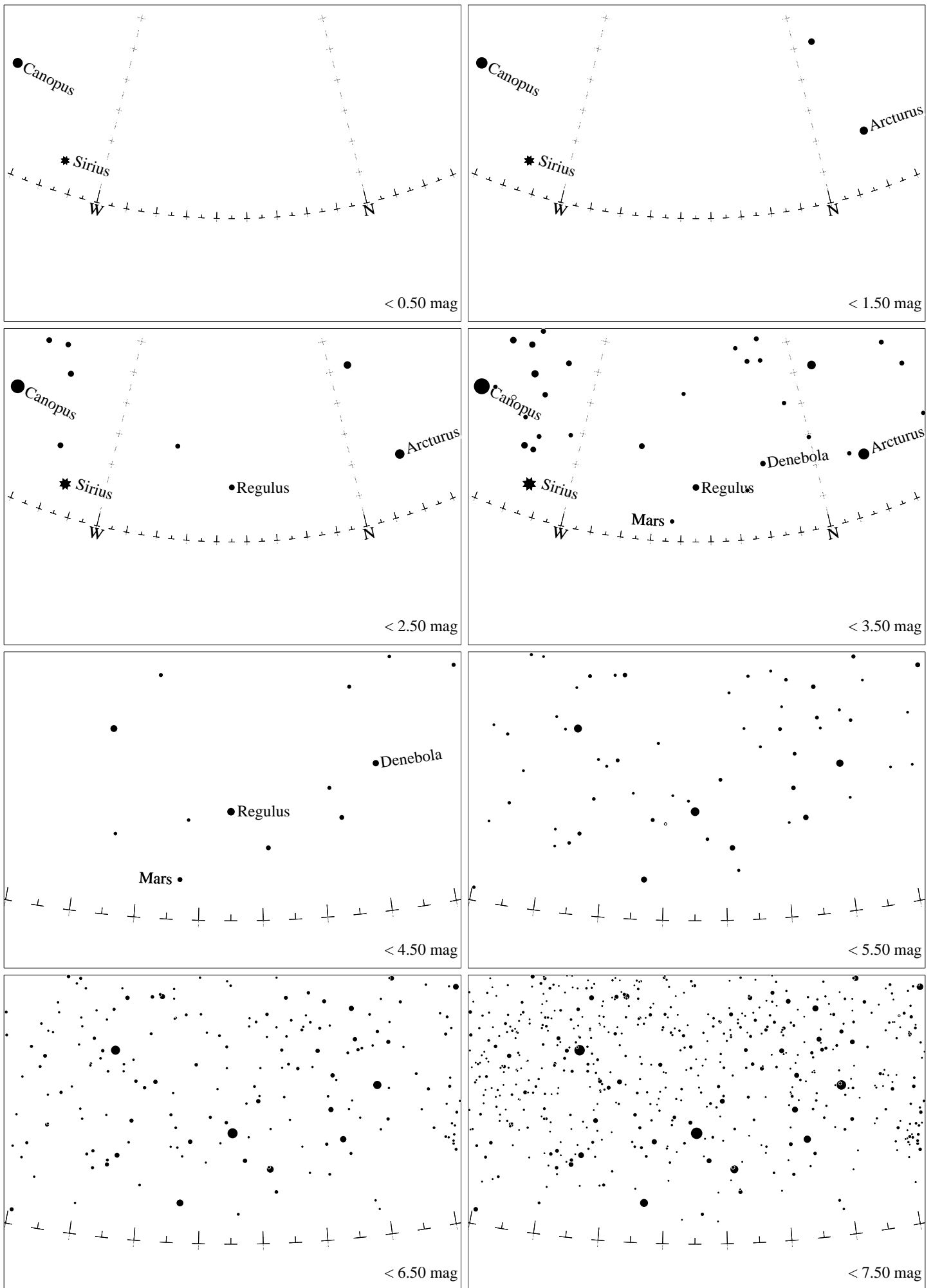
Maps for Globe at Night latitude -50° , 2025-04-23, 21 h local time (Sun at -38°), transparent air. Central star Acrux (the brightest one in the Cross) is 32° left from the south, at 73° height. Detailed maps 33° vertically, the first four maps 100° . *Jan Hollan, CzechGlobe*



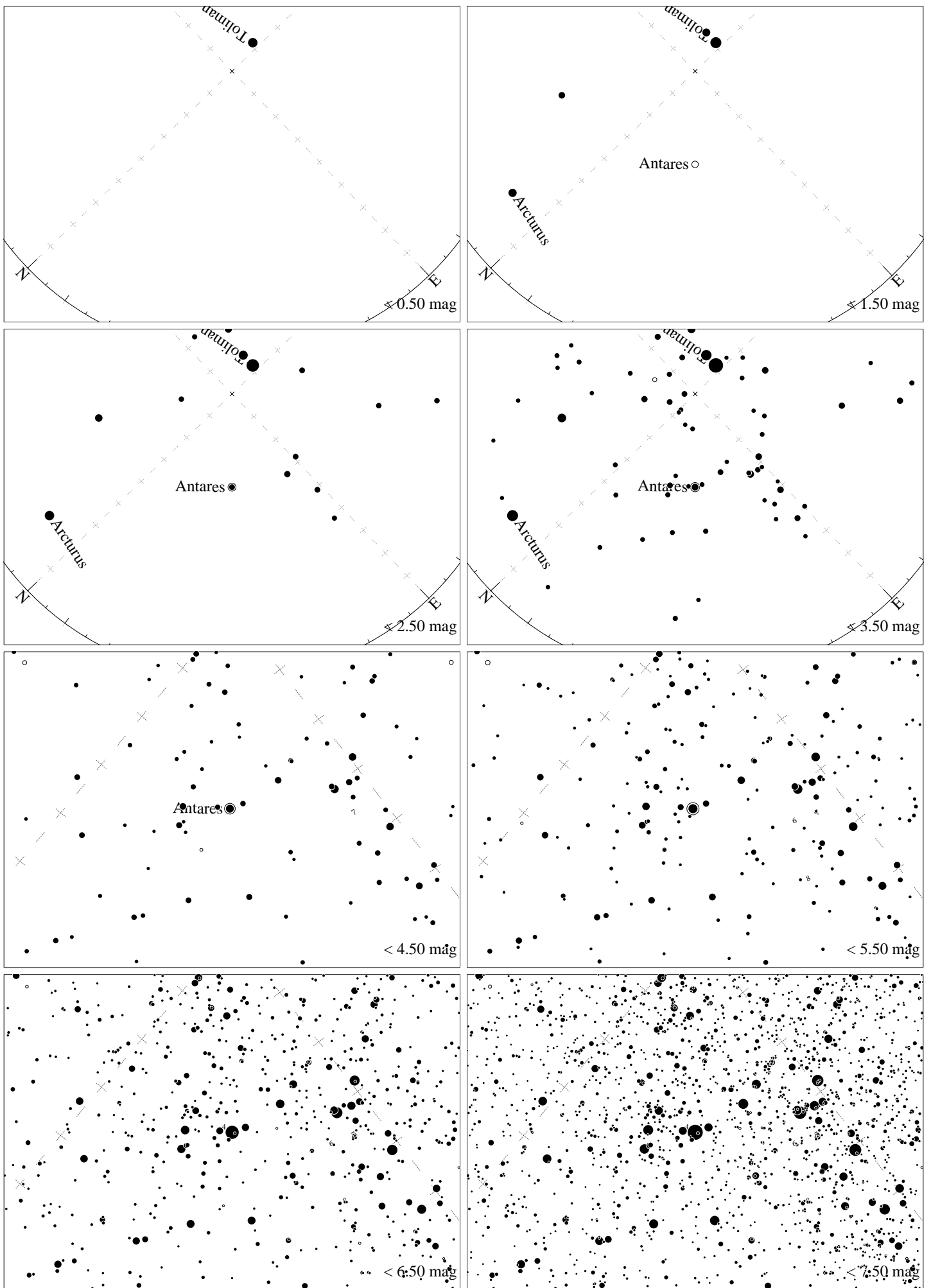
Maps for Globe at Night at latitude -50° , 2025-04-23, 21 h local time (Sun at -38°), transparent air. Lines from N(E,S,W) to zenith shown (crosses each 10°). Regulus (α Leonis) is 16° to the left from N, at 27° height. Detailed maps 50° vertically, the first four maps 100° . *Jan Hollan maps, CzechGlobe*



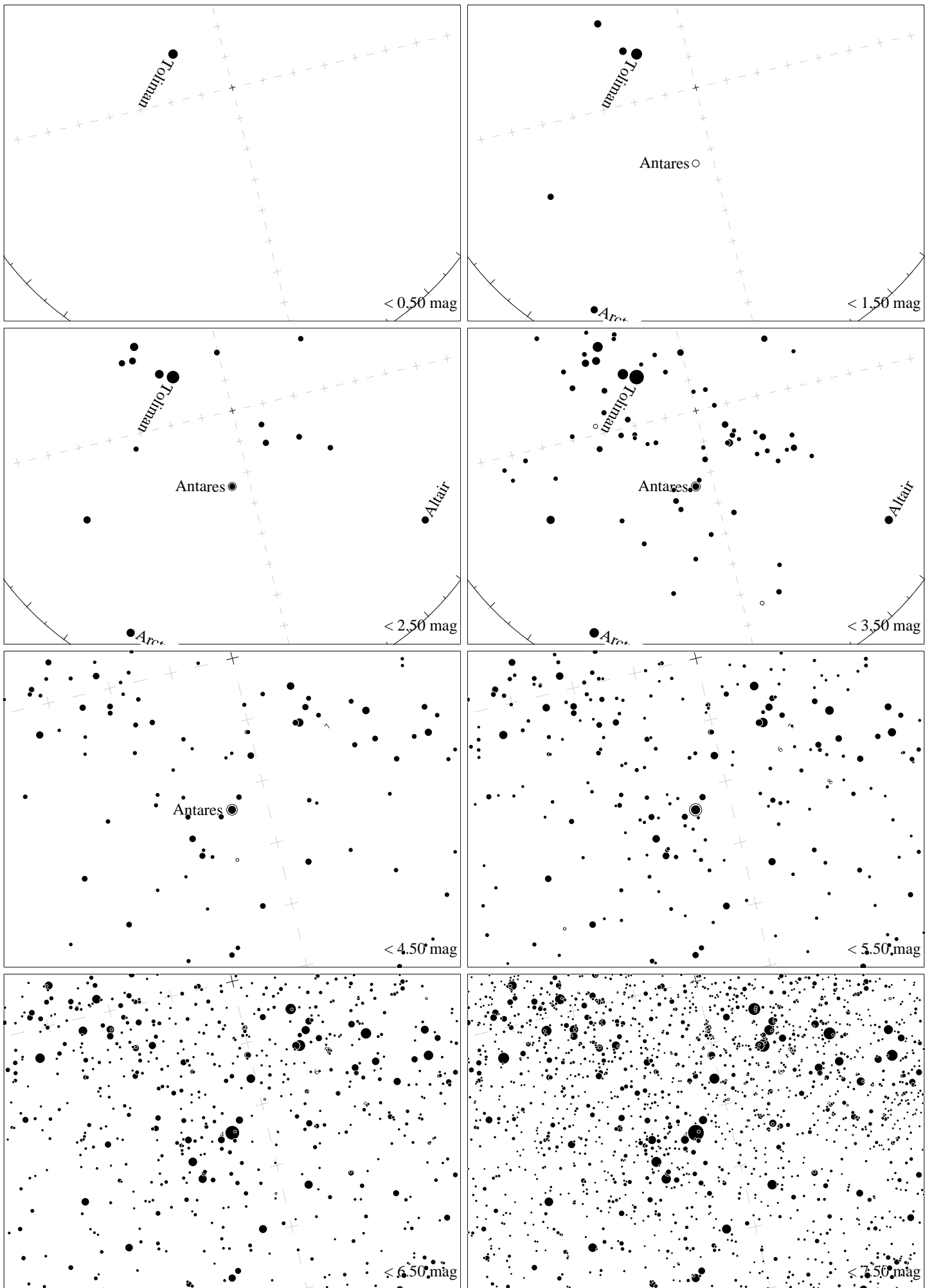
Maps for Globe at Night latitude -50° , 2025-05-22, 21 h local time (Sun at -44°), transparent air. Central star Acrux (the brightest one in the Cross) is 16° left from the south, at 76° height. Detailed maps 33° vertically, the first four maps 100° . *Jan Hollan, CzechGlobe*



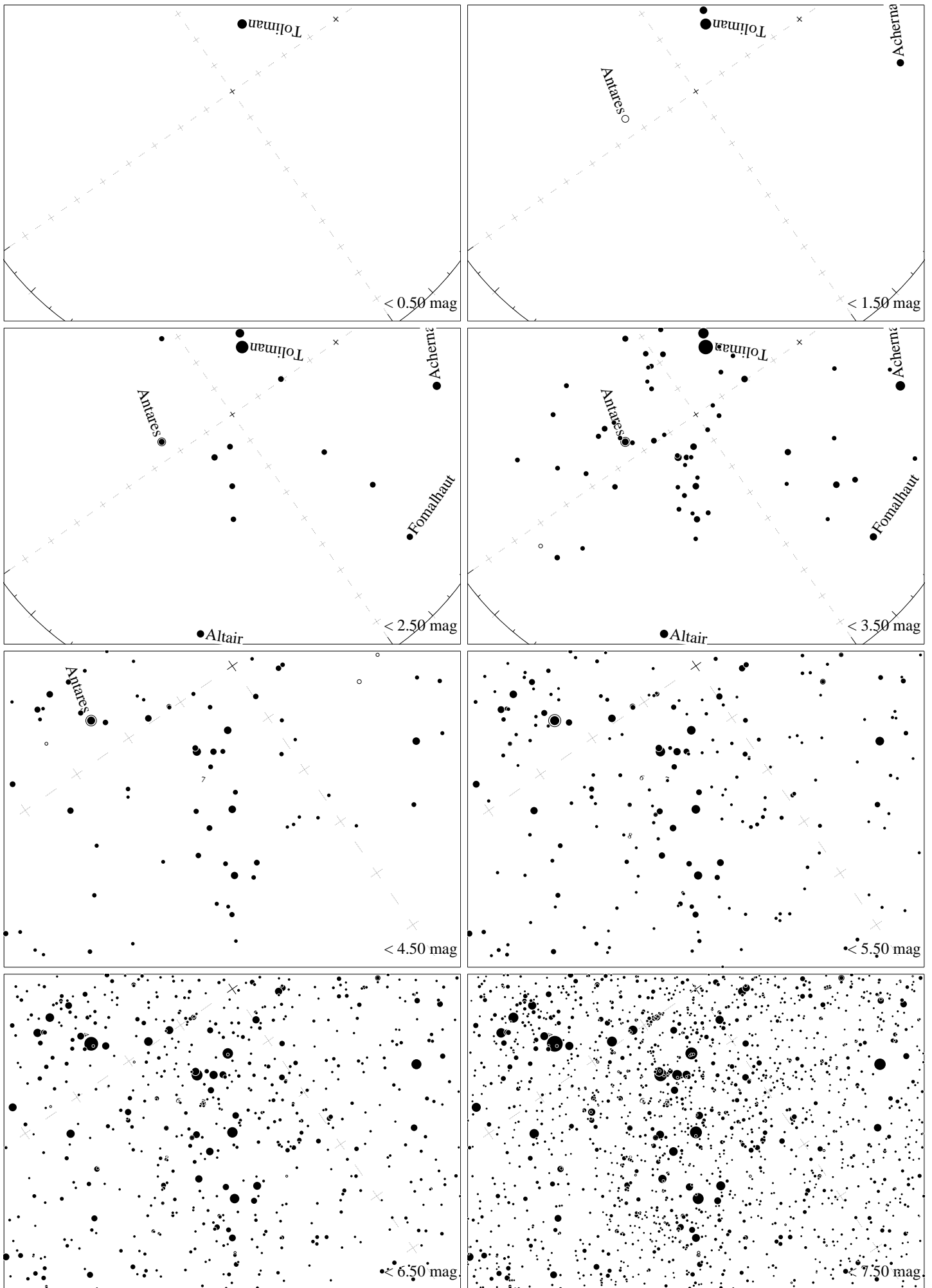
Maps for Globe at Night at latitude -50° , 2025-05-22, 21 h local time (Sun at -44°), transparent air. Lines from N(E,S,W) to zenith shown (crosses each 10°). Regulus (α Leonis) is 45° to the left from N, at 18° height. Detailed maps 50° vertically, the first four maps 100° . *Jan Hollan maps, CzechGlobe*



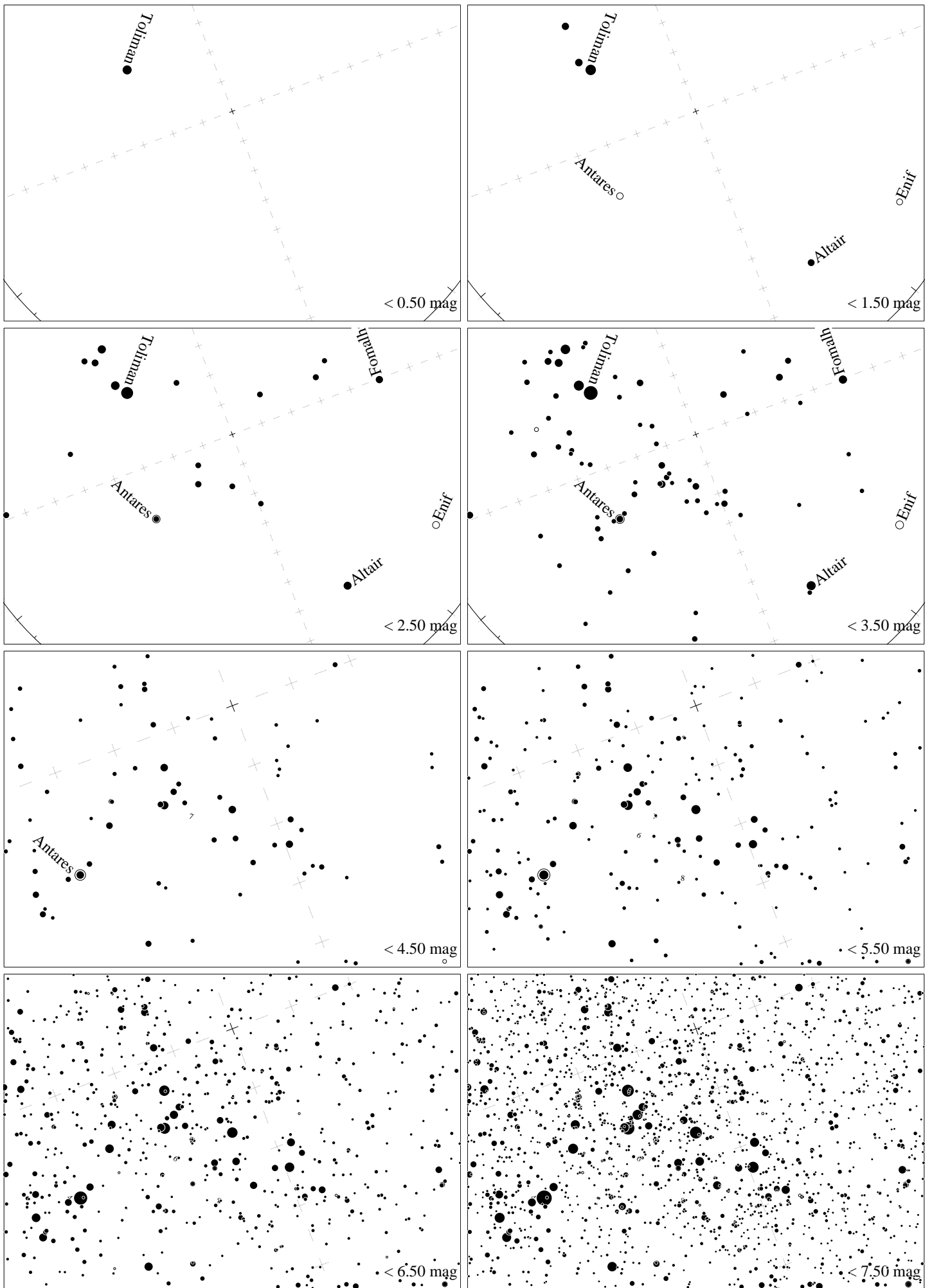
Maps for Globe at Night latitude -50° , 2025-06-20, 21 h local time (Sun at -46°), transparent air. Lines from N(E,S,W) to zenith shown (crosses each 10°). Centered on Antares (α Scorpii), which is 46° to the right from N, at 60° height. Detailed maps 50° vertically, the first four maps 100° . *Jan Hollan, CzechGlobe*




Maps for Globe at Night latitude -50° , 2025-07-20, 21 h local time (Sun at -43°), transparent air. Lines from N(E,S,W) to zenith shown (crosses each 10°). Centered on Antares (α Scorpii), which is 14° to the left from N, at 66° height. Detailed maps 50° vertically, the first four maps 100° . *Jan Hollan, CzechGlobe*




Maps for Globe at Night latitude -50° , 2025-07-20, 21 h local time (Sun at -43°), transparent air. Lines from N(E,S,W) to zenith shown (crosses each 10°). Centered on Kaus Australis (ϵ Sagittarii), which is 55° to the right from N, at 67° height. Detailed maps 50° vertically, the first four maps 100° . *Jan Hollan, CzechGlobe*



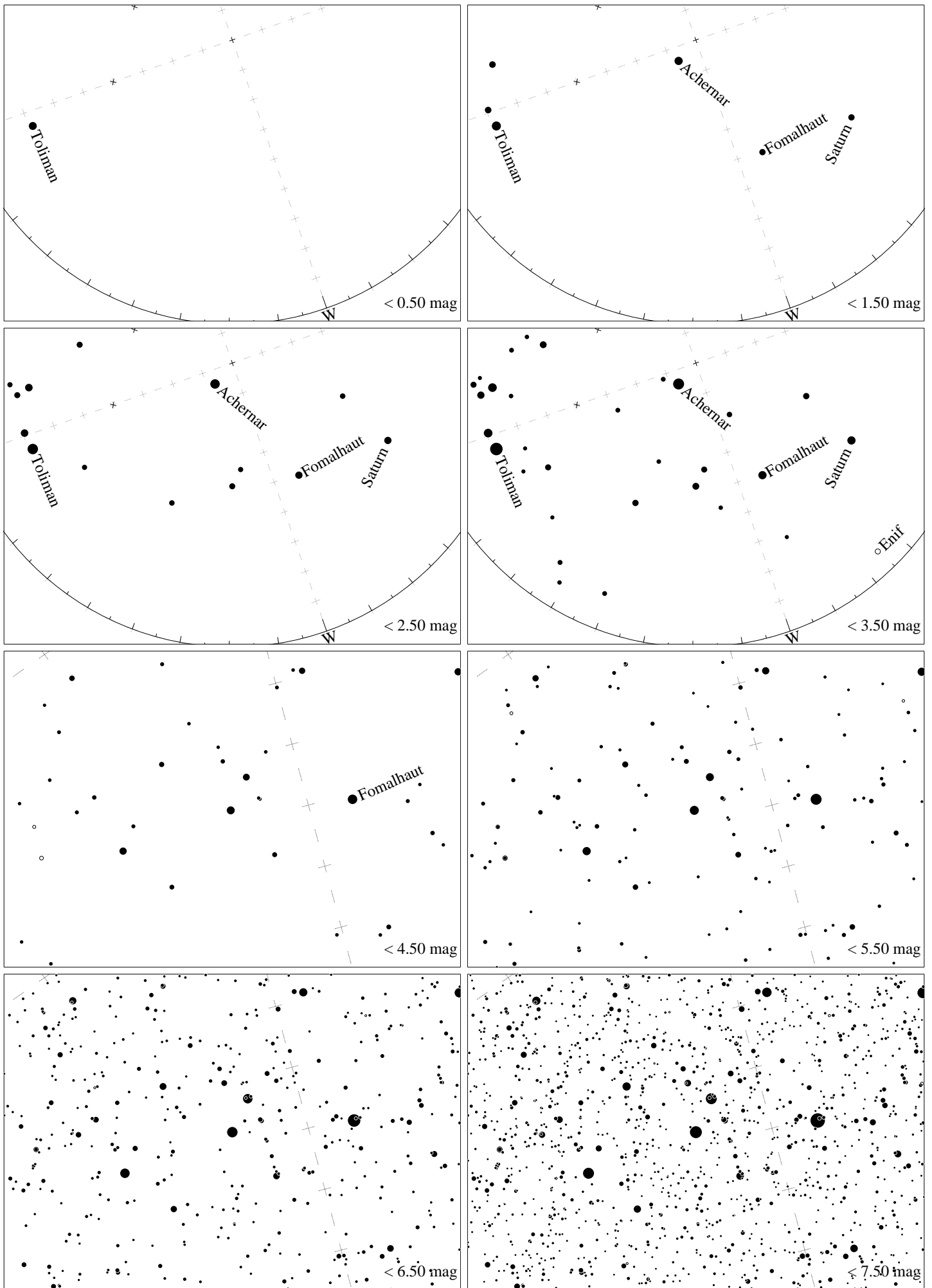
Maps for Globe at Night latitude -50° , 2025-08-19, 21 h local time (Sun at -37°), transparent air. Lines from N(E,S,W) to zenith shown (crosses each 10°). Centered on Kaus Australis (ϵ Sagittarii), which is 21° to the left from N, at 74° height. Detailed maps 50° vertically, the first four maps 100° . *Jan Hollan, CzechGlobe*




Maps for Globe at Night latitude -50° , 2025-09-18, 21:30 h local time (Sun at -29°), transparent air. Lines from N(E,S,W) to zenith shown (crosses each 10°). Centered on Alnair (α Crux), which is 84° to the right from N, at 77° height. Detailed maps 50° vertically, the first four maps 100° . *Jan Hollan, CzechGlobe*



Maps for Globe at Night latitude -50° , 2025-10-17, 21:30 h local time (Sun at -20°), transparent air. Lines from N(E,S,W) to zenith shown (crosses each 10°). Centered on Alnair (α Gruis), which is 66° to the left from N, at 83° height. Detailed maps 50° vertically, the first four maps 100° . *Jan Hollan, CzechGlobe*



Maps for Globe at Night latitude -50° , 2025-11-15, 21:30 h local time (Sun at -19°), transparent air. Lines from N(E,S,W) to zenith shown (crosses each 10°). Centered on Alnair (α Gruis), which is 71° to the right from S, at 51° height. Detailed maps 50° vertically, the first four maps 100° . *Jan Hollan, CzechGlobe*



Maps for Globe at Night at latitude -50° , 2025-12-14, 22:30 local time (Sun at -16°), transparent air. Lines from N(E,S,W) to zenith shown (crosses each 10°). Orion's belt is 11° to the right from N, at 41° height. Star clusters M 41 and M35 marked when appropriate. Map vertical size is 50° . *Jan Hollan maps, CzechGlobe*