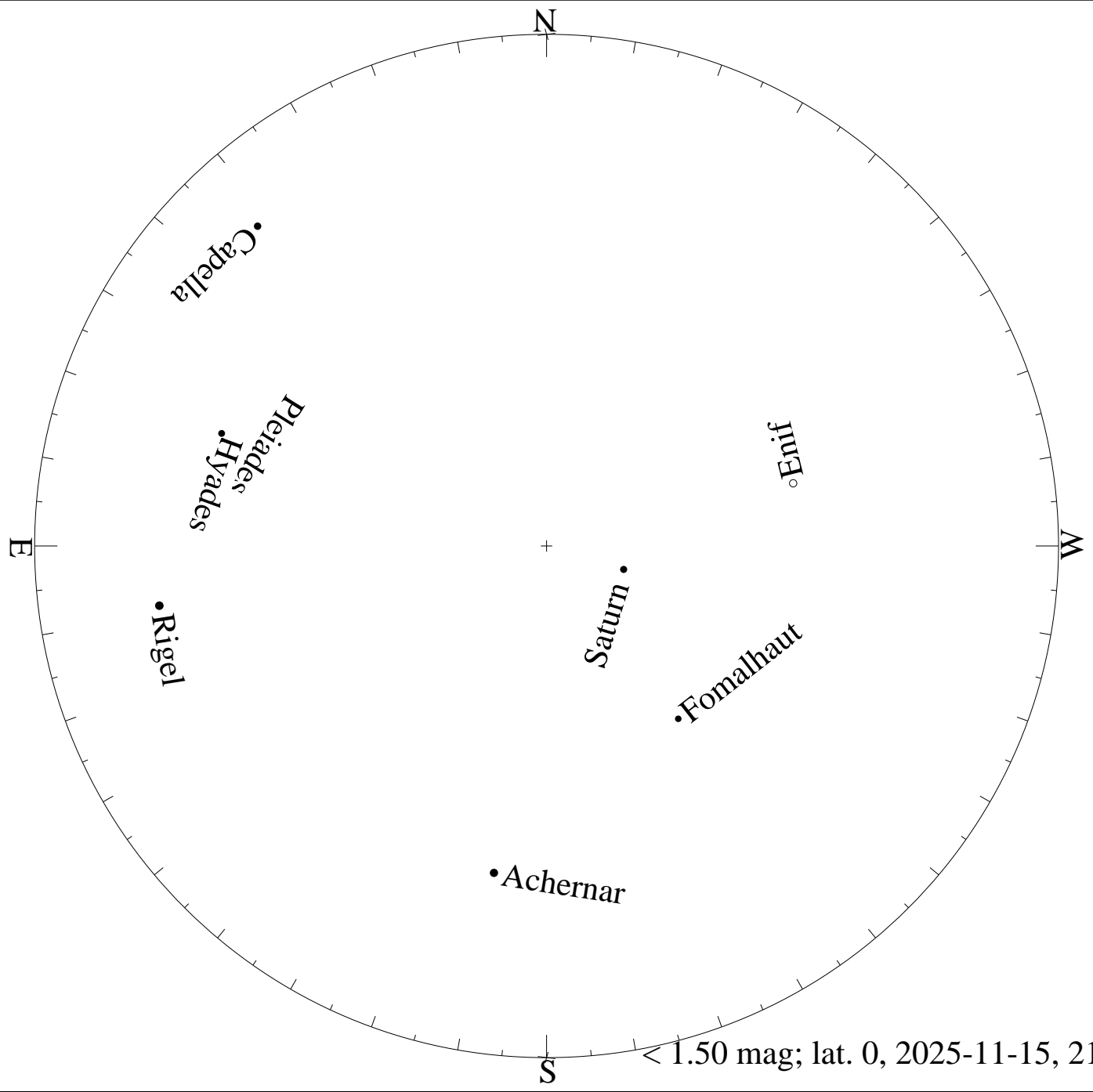
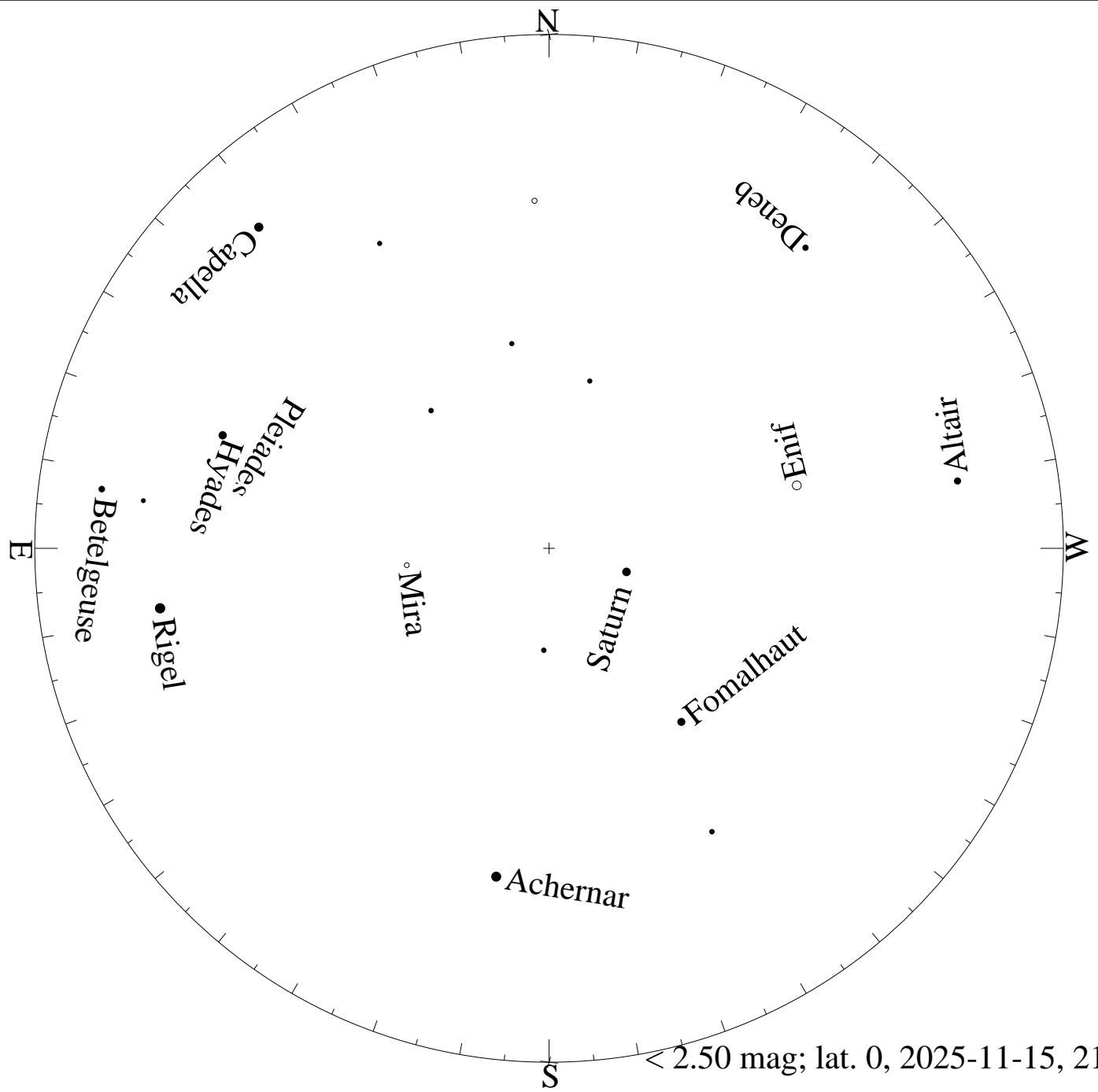



< 0.50 mag; lat. 0, 2025-11-15, 21 h local time

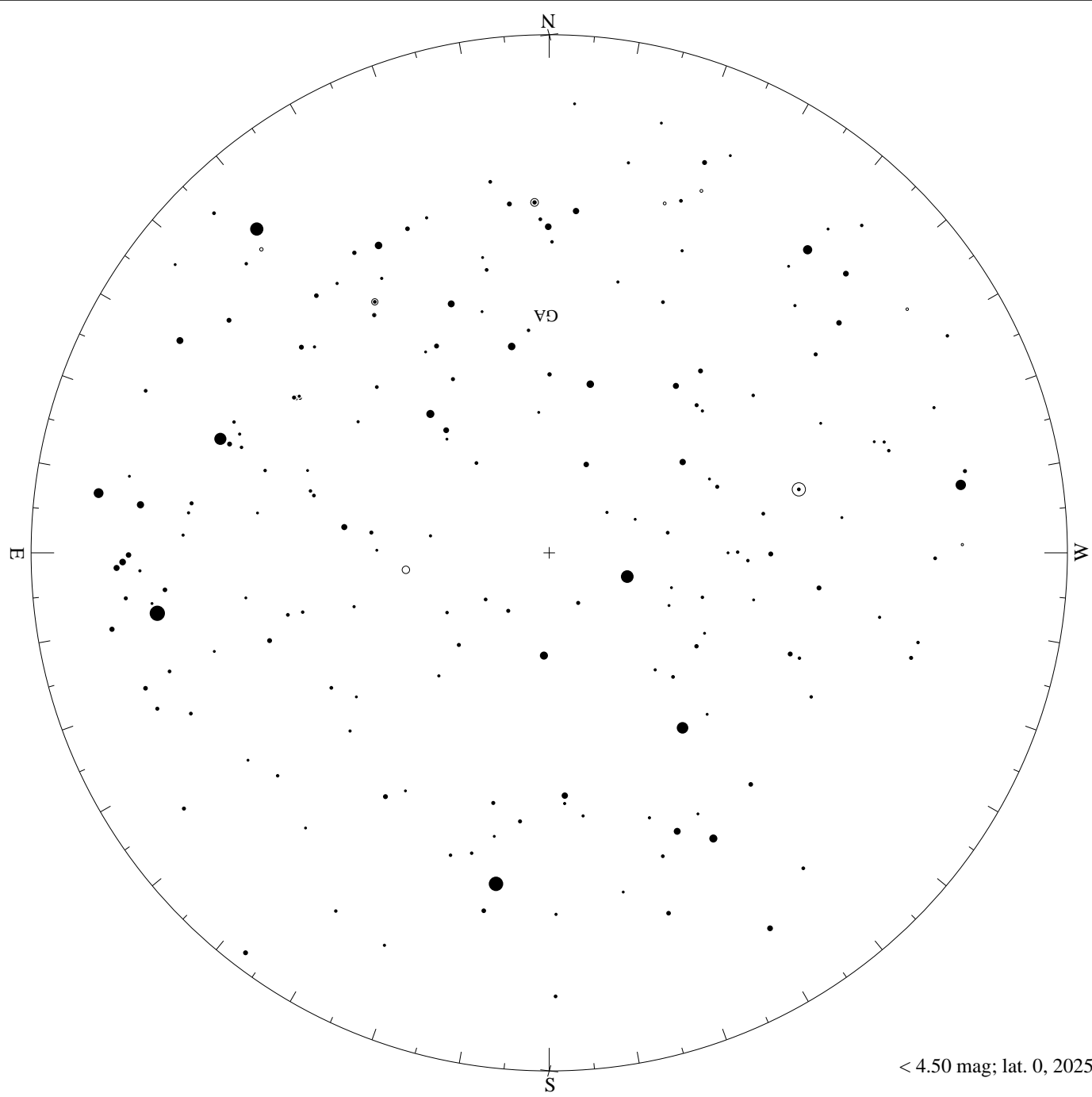




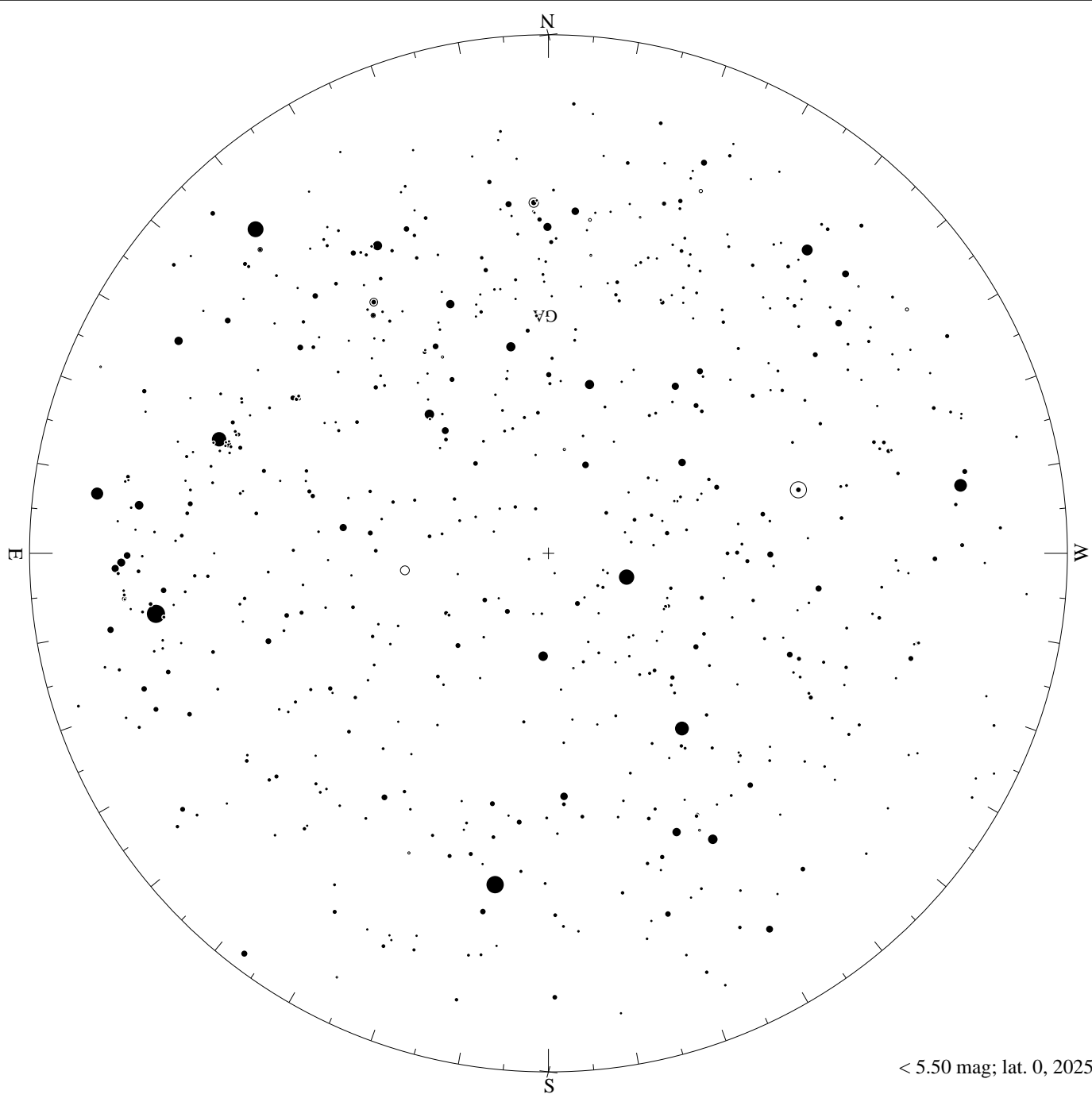
$< 2.50$  mag; lat. 0, 2025-11-15, 21 h local time



< 3.50 mag; lat. 0, 2025-11-15, 21 h local time



< 4.50 mag; lat. 0, 2025-11-15, 21 h local time



< 5.50 mag; lat. 0, 2025-11-15, 21 h local time