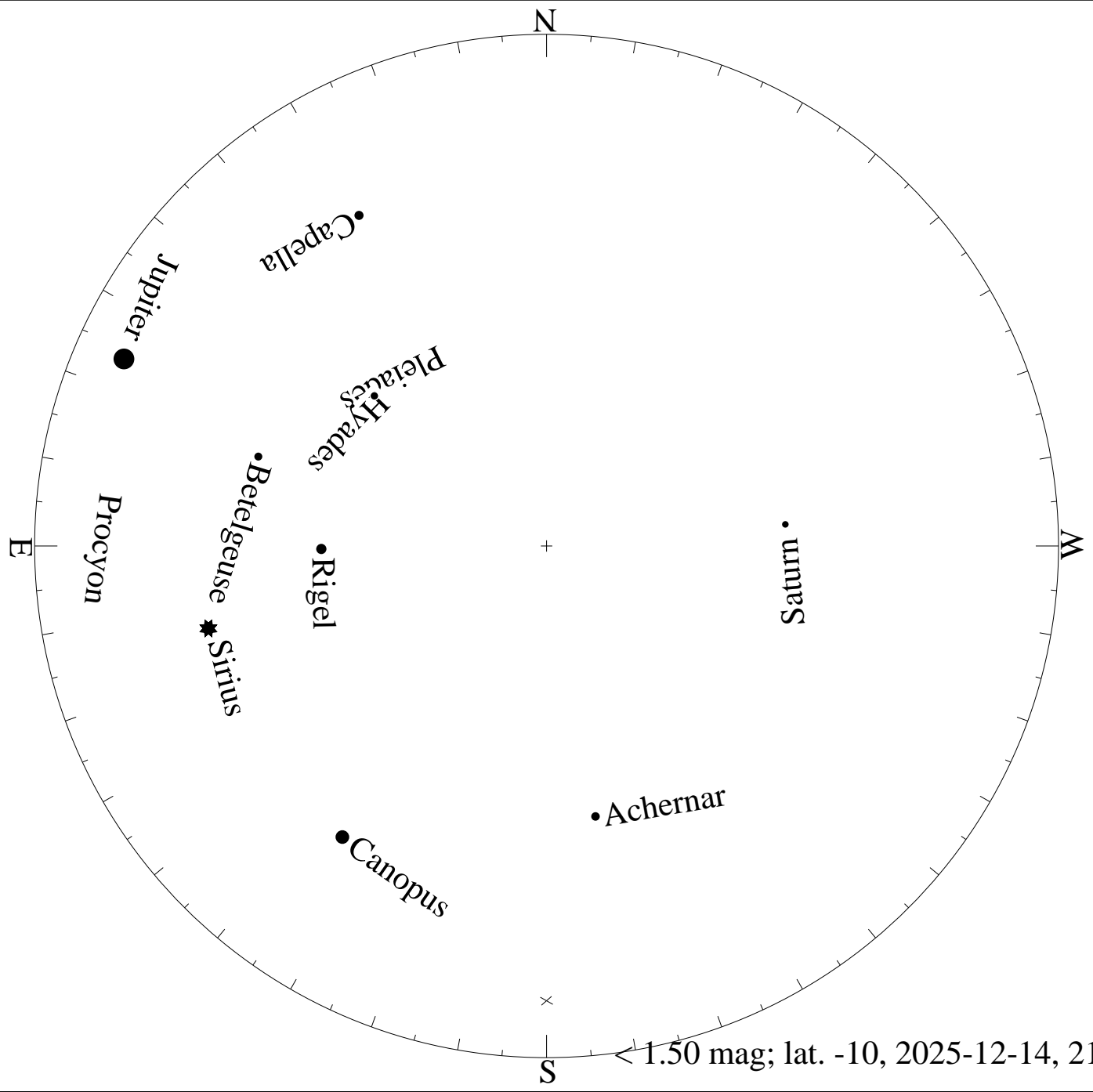
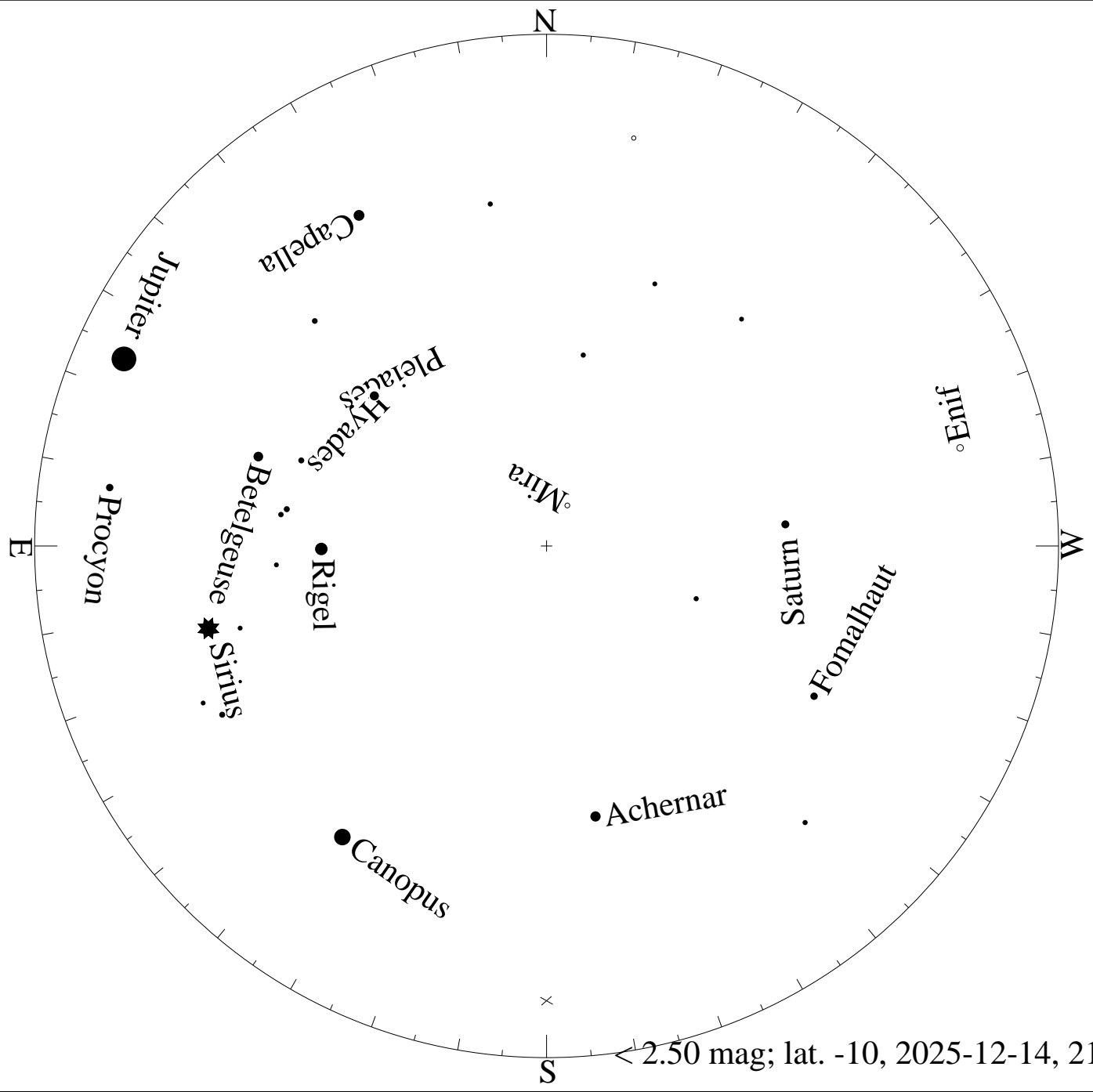
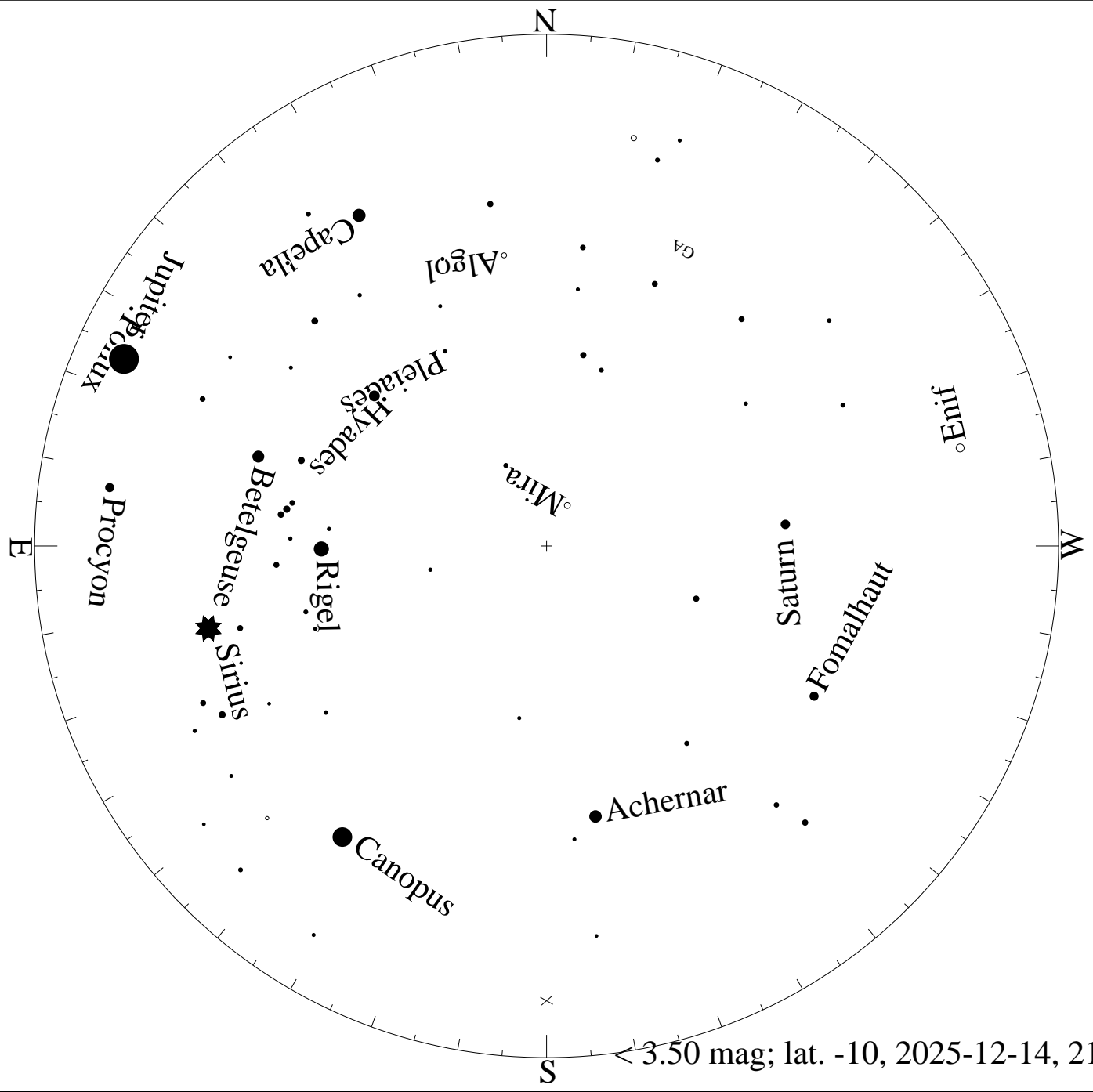


$< 0.50$  mag; lat.  $-10$ , 2025-12-14, 21 h local time




< 1.50 mag; lat. -10, 2025-12-14, 21 h local time






< 3.50 mag; lat. -10, 2025-12-14, 21 h local time



< 4.50 mag; lat. -10, 2025-12-14, 21 h local time



< 5.50 mag; lat. -10, 2025-12-14, 21 h local time