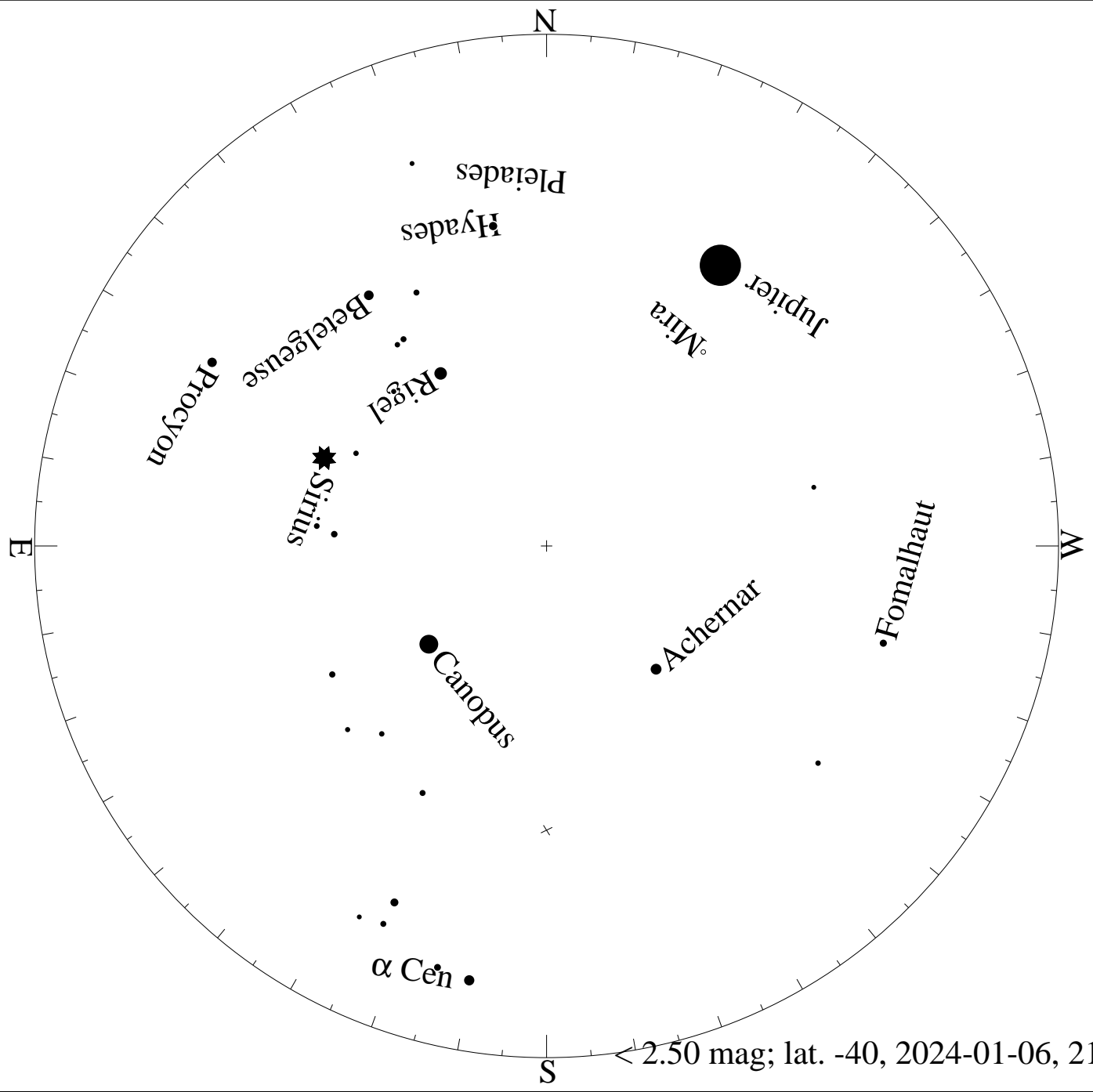
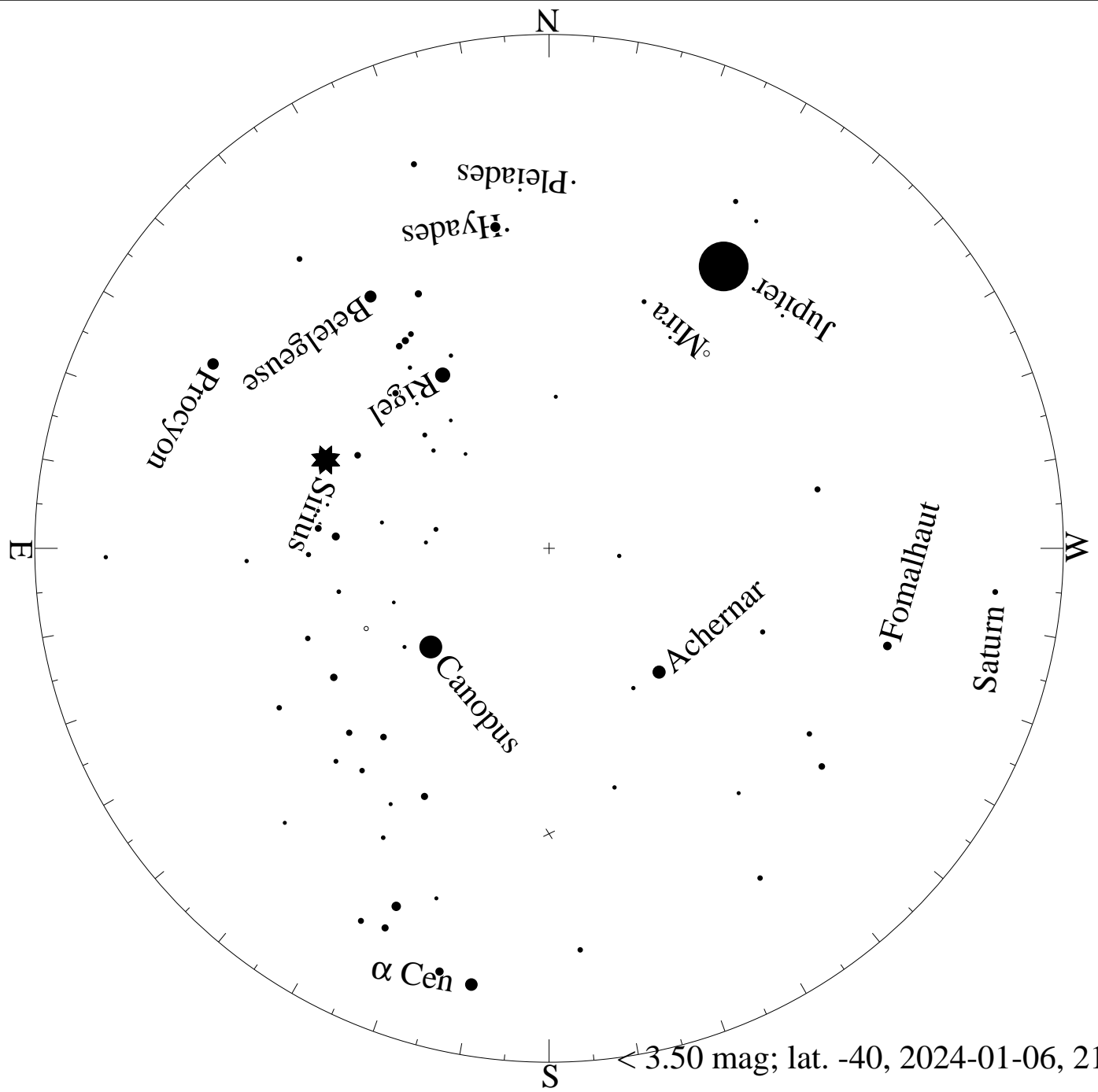



< 1.50 mag; lat. -40, 2024-01-06, 21 h local time



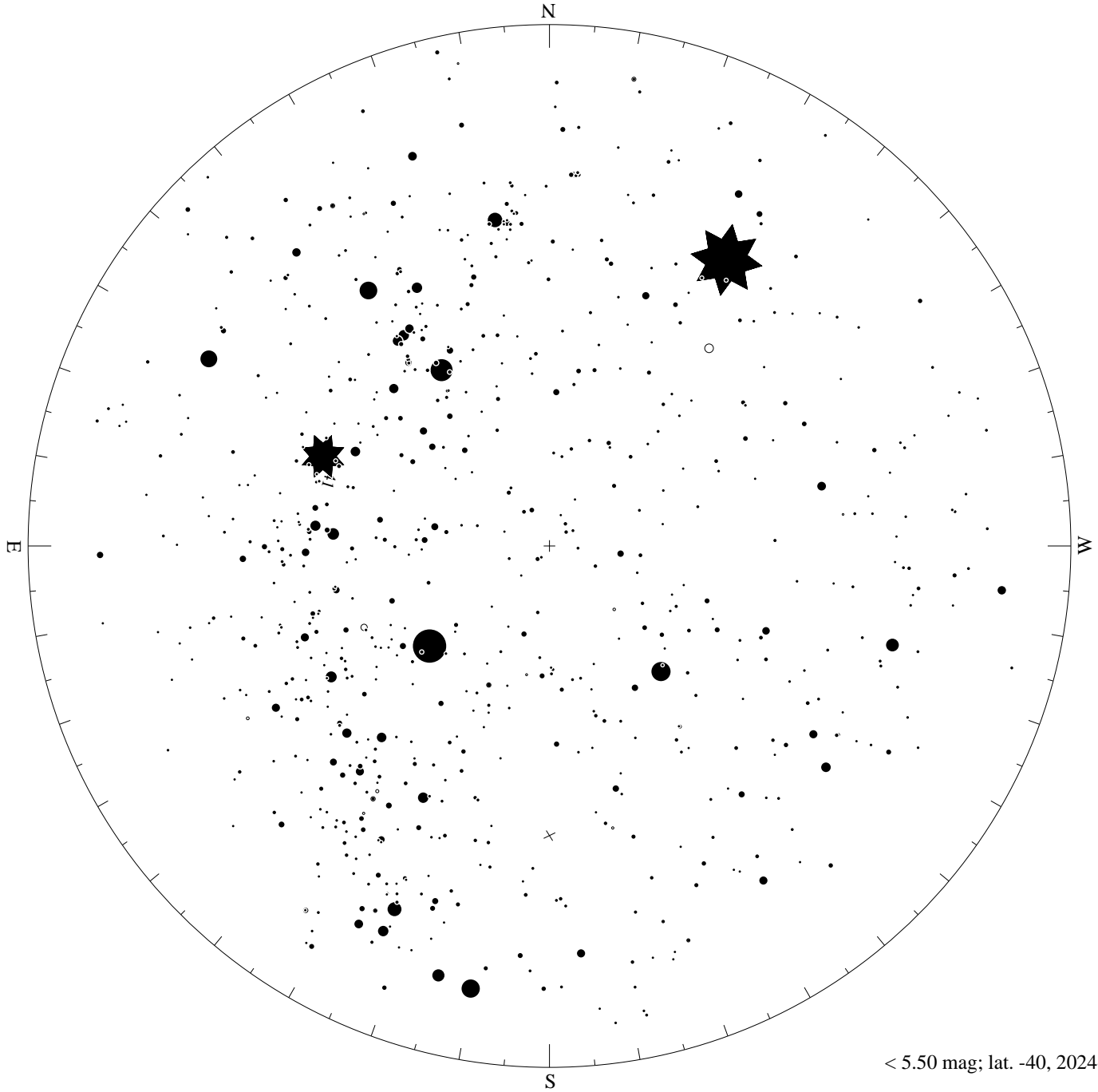
< 2.50 mag; lat. -40, 2024-01-06, 21 h local time



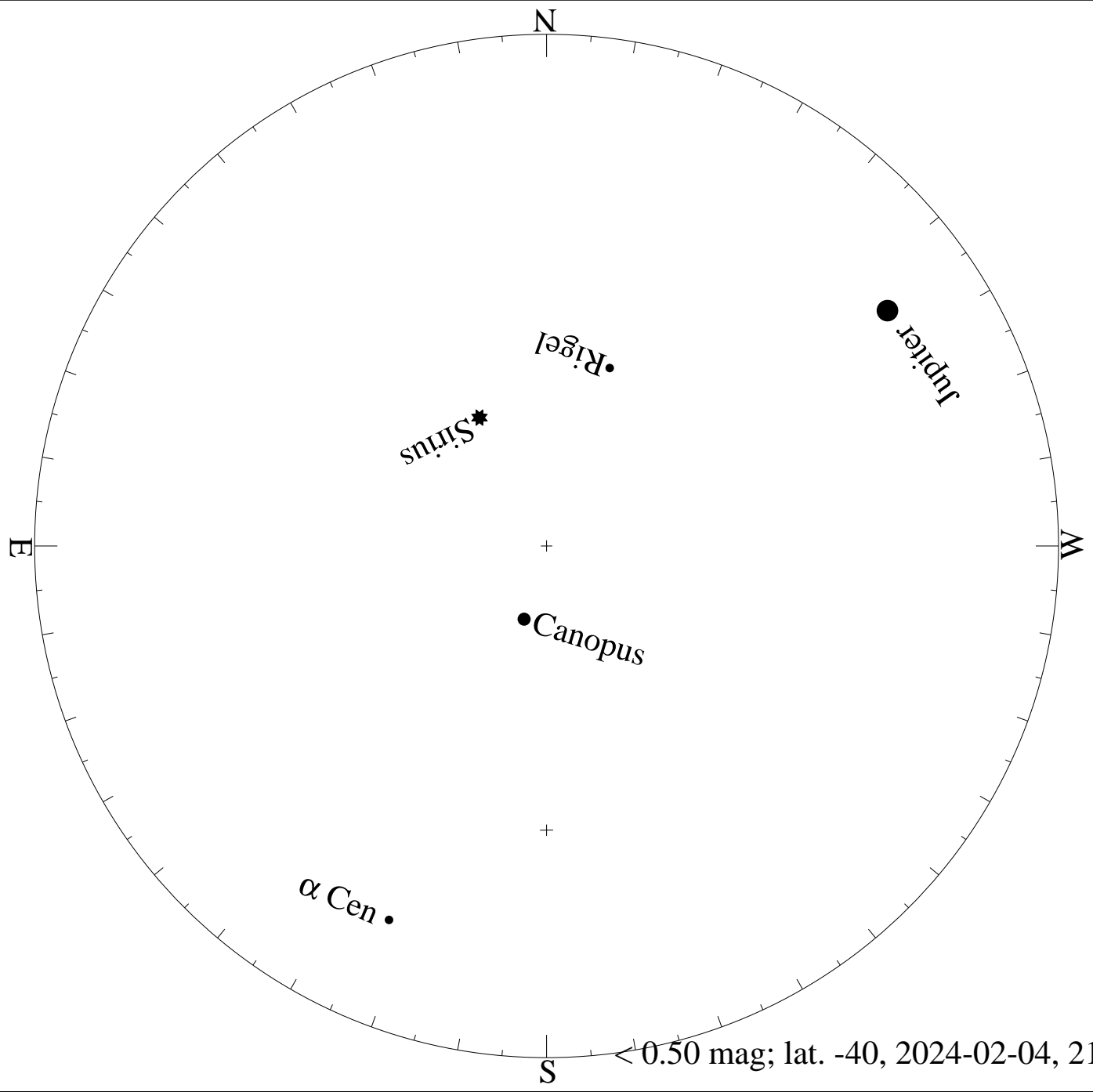
< 3.50 mag; lat. -40, 2024-01-06, 21 h local time



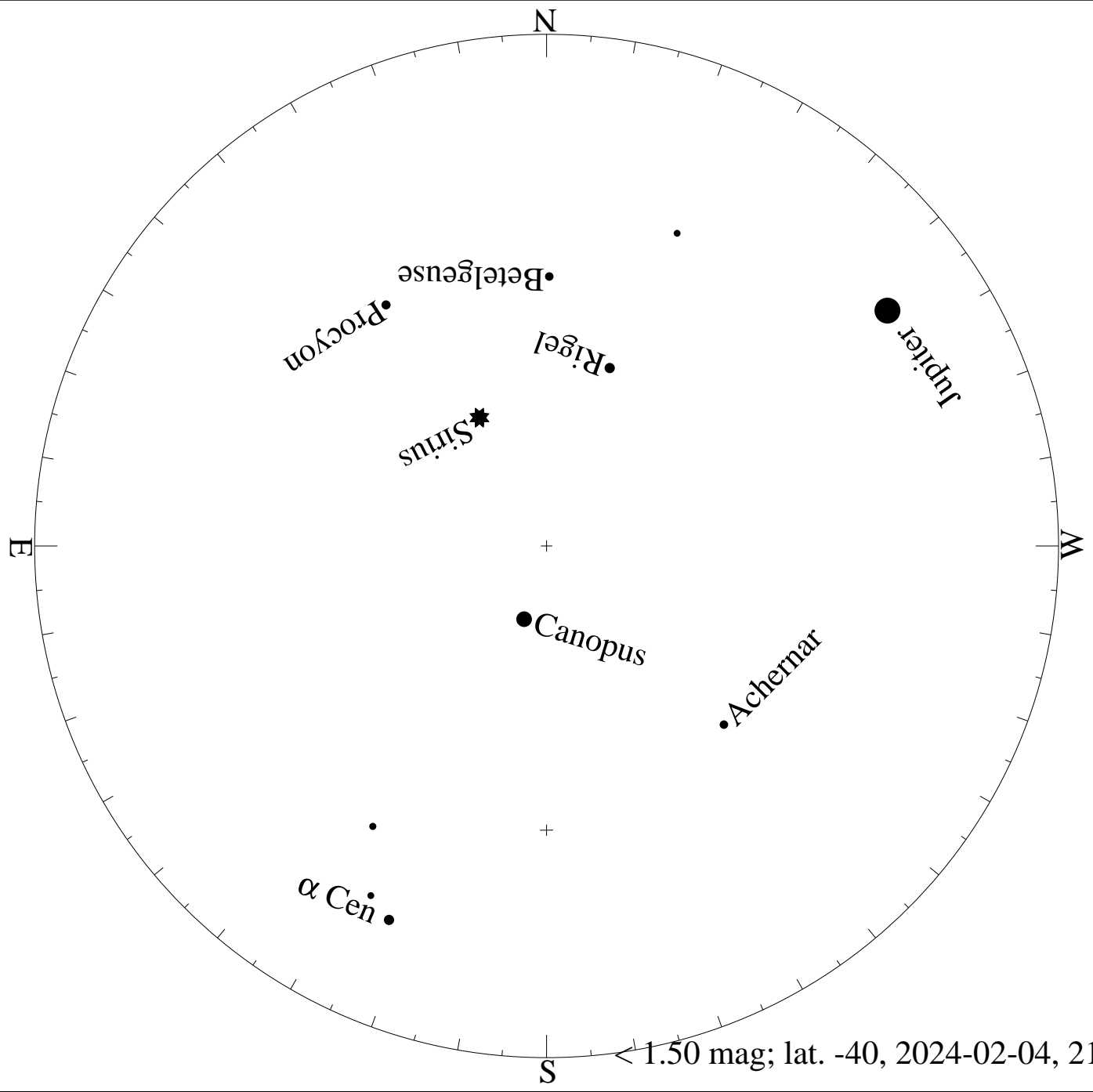
< 4.50 mag; lat. -40, 2024-01-06, 21 h local time

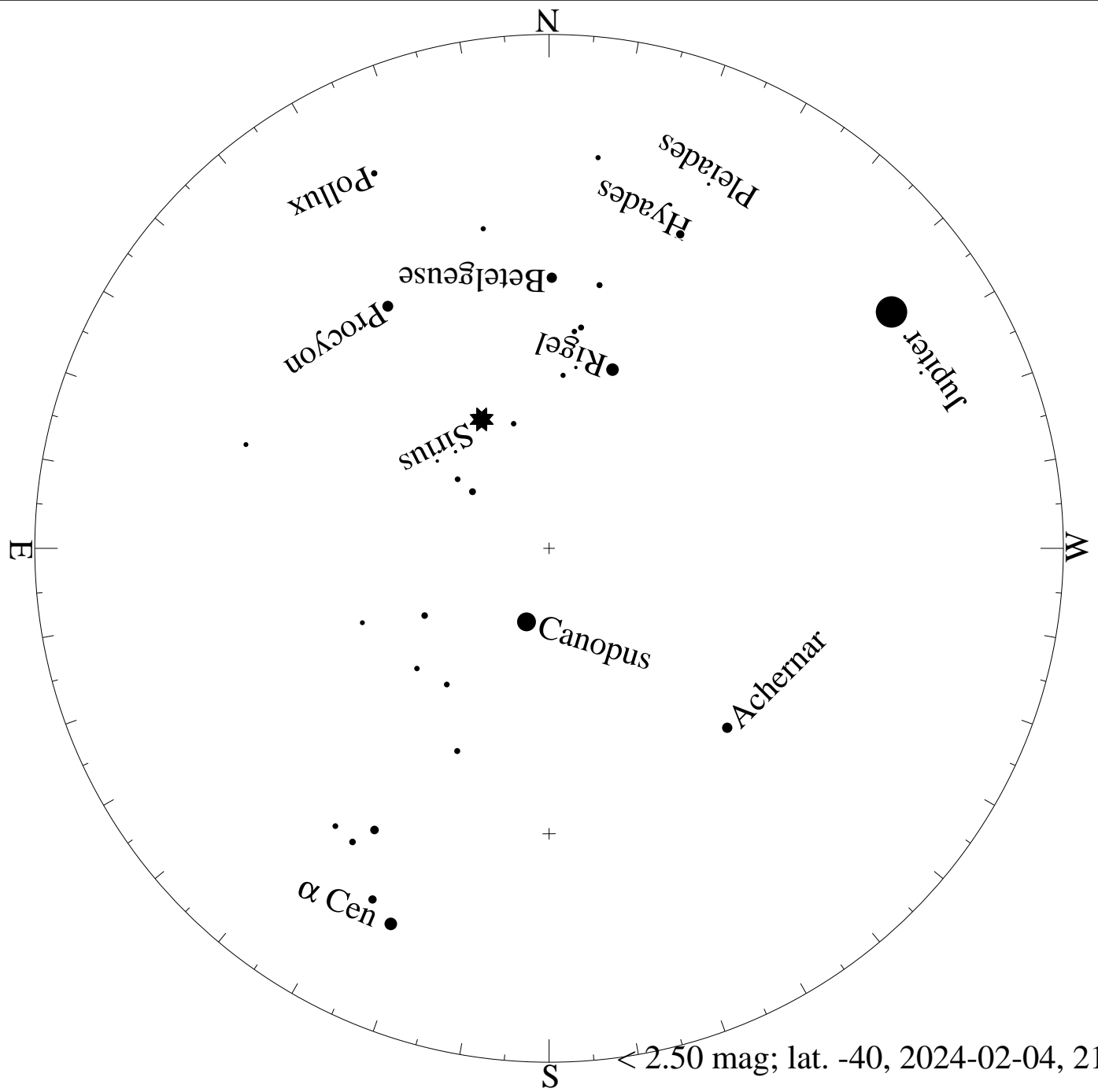


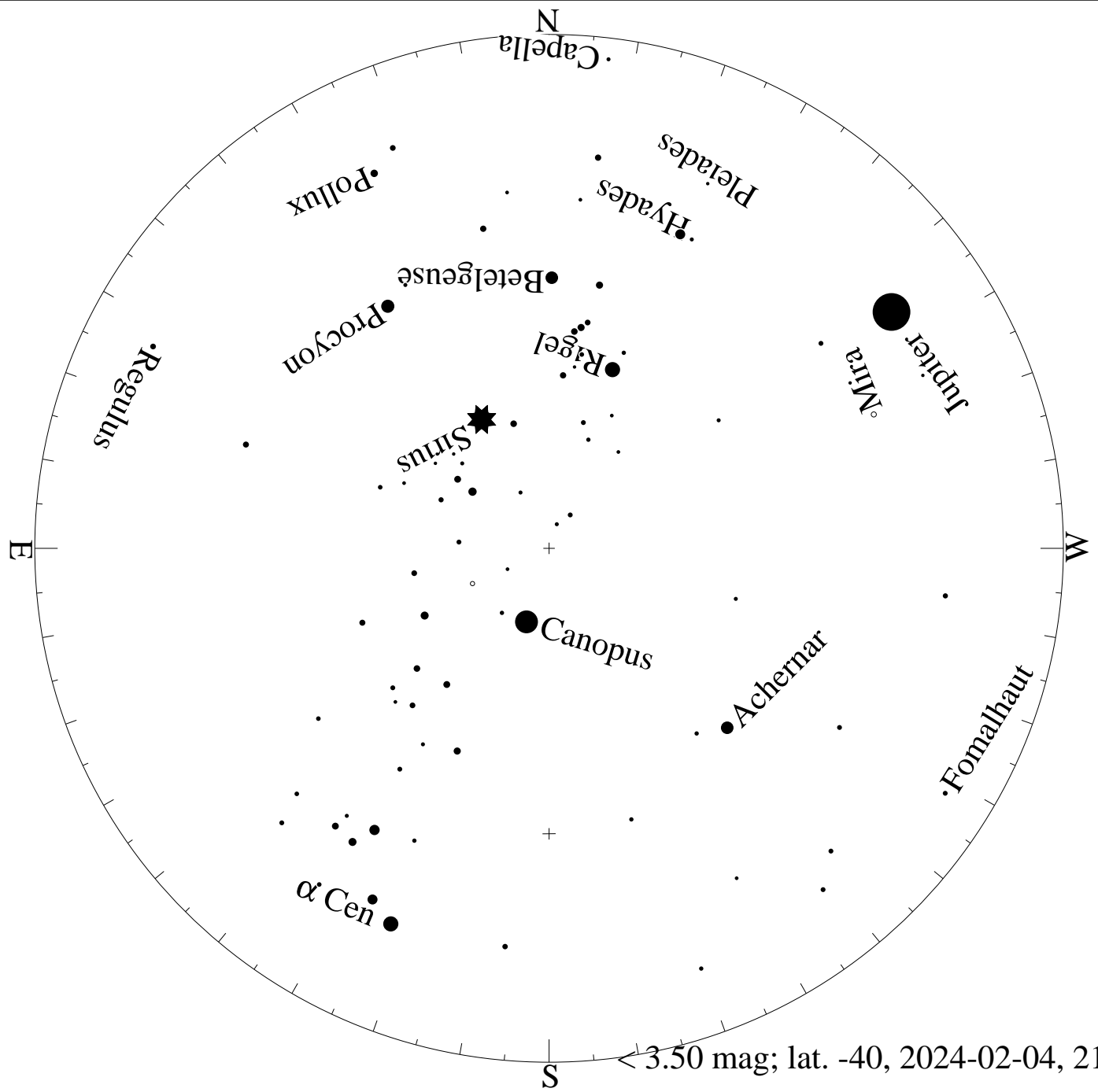
< 5.50 mag; lat. -40, 2024-01-06, 21 h local time




< 0.50 mag; lat. -40, 2024-02-04, 21 h local time




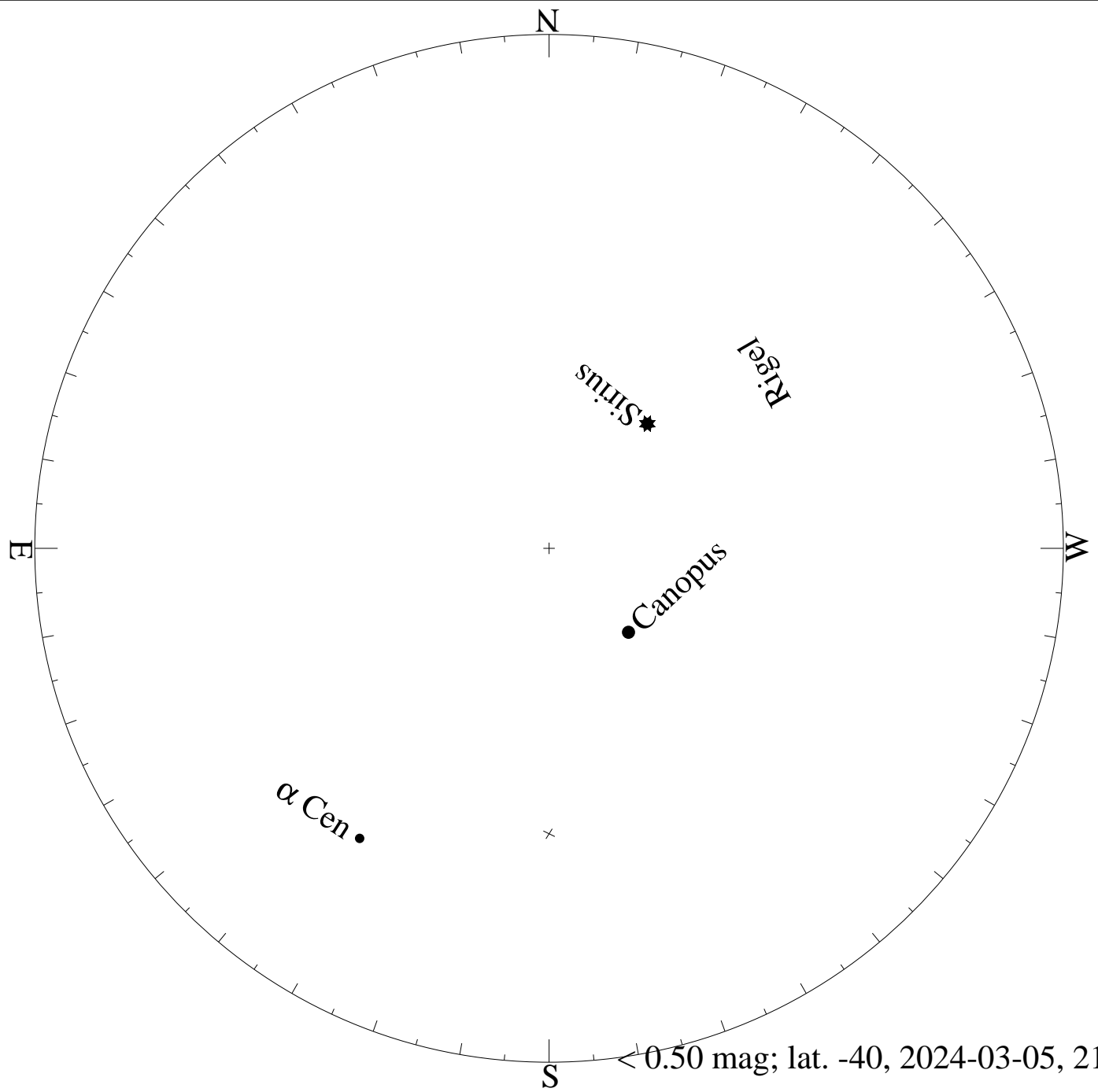




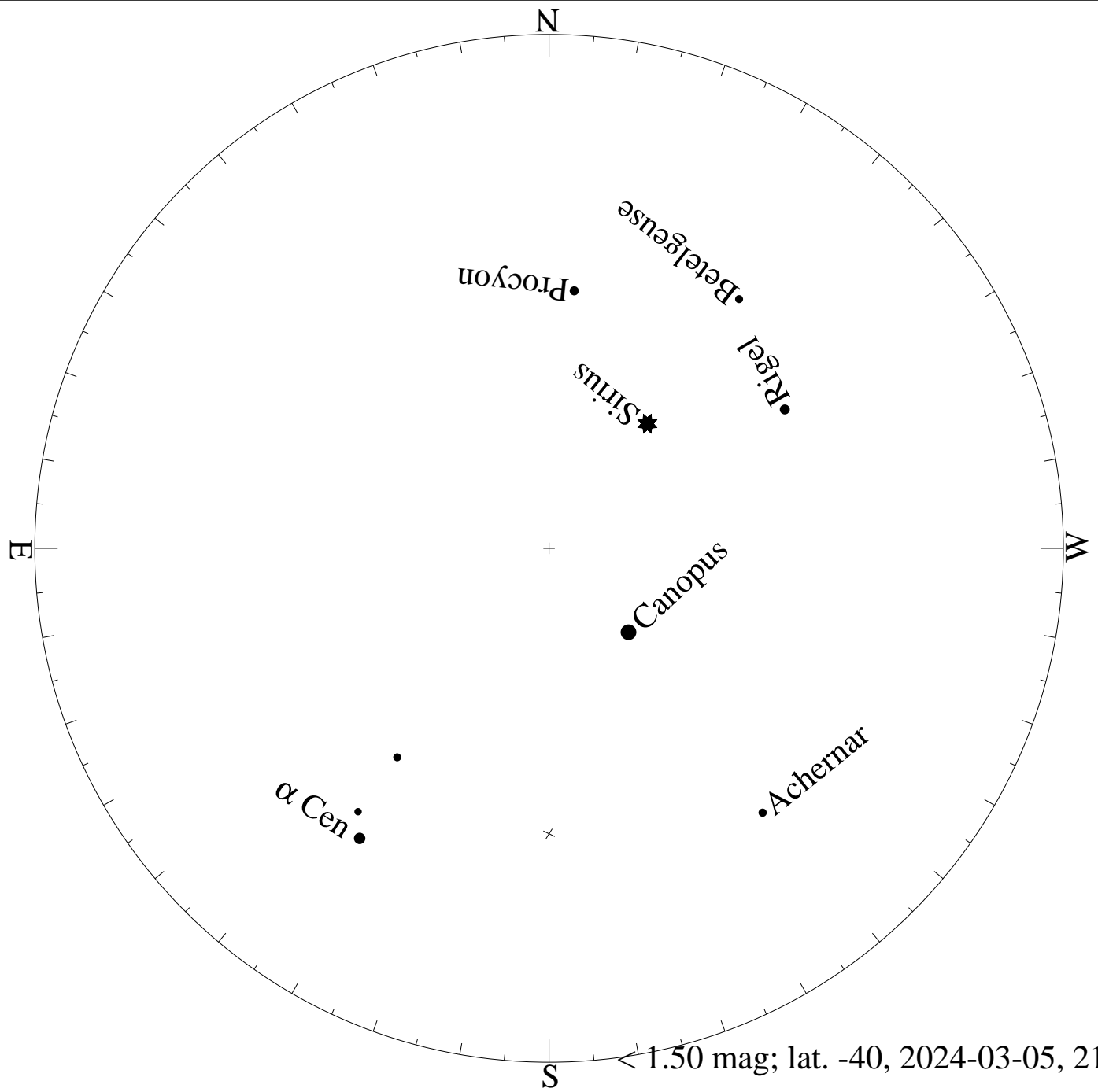


< 4.50 mag; lat. -40, 2024-02-04, 21 h local time

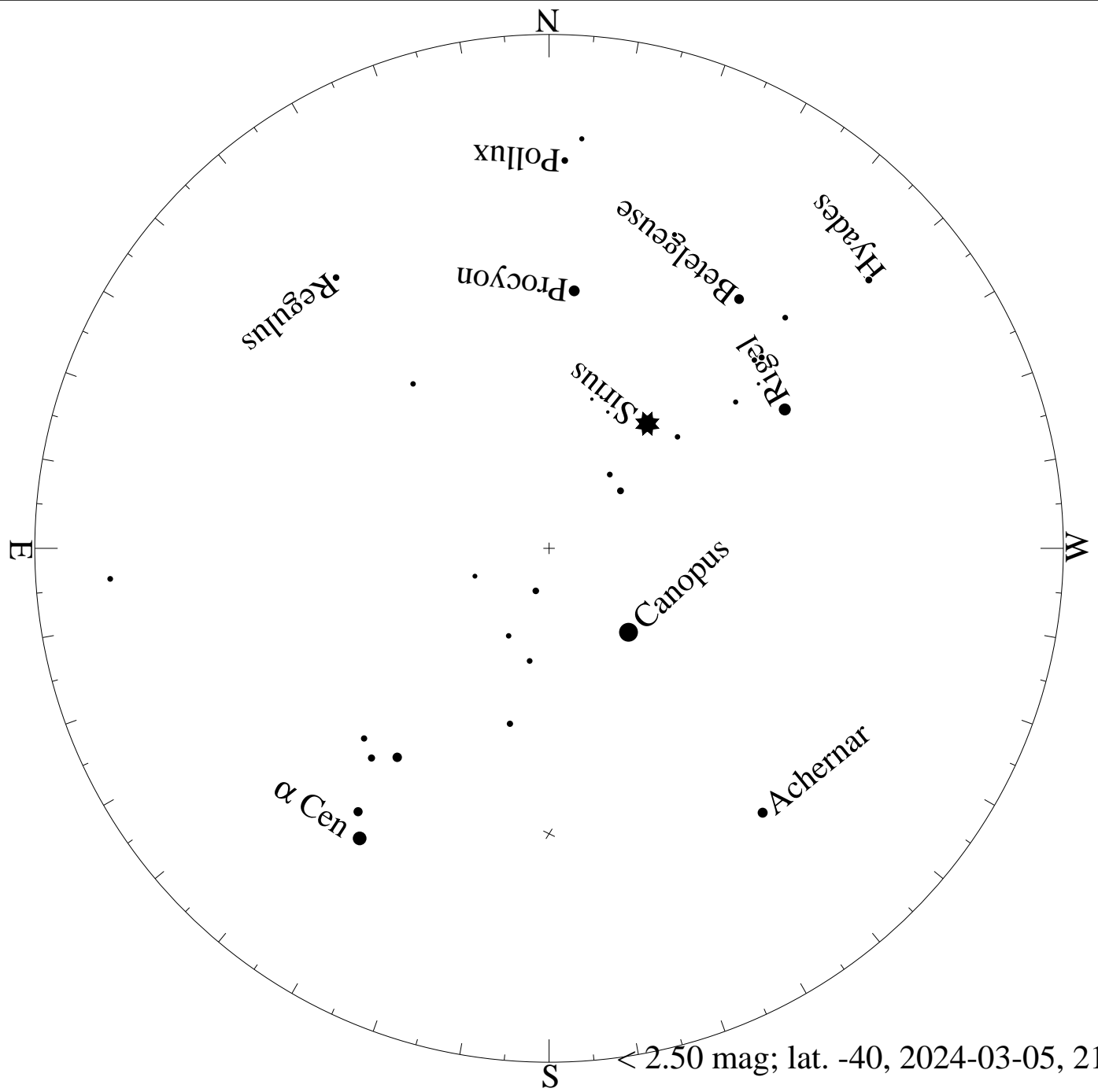





< 0.50 mag; lat. -40, 2024-03-05, 21 h local time

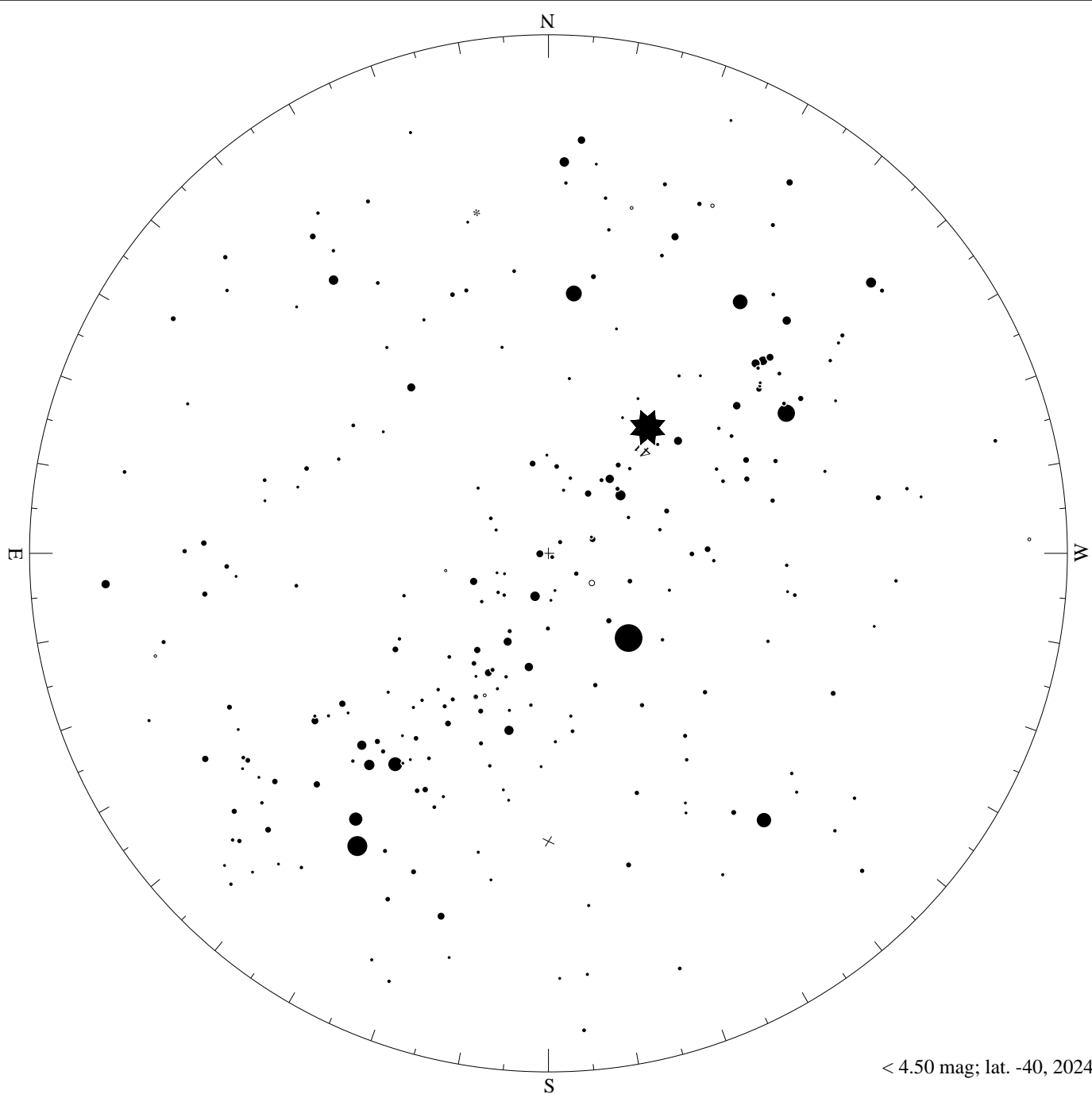


< 1.50 mag; lat. -40, 2024-03-05, 21 h local time




< 2.50 mag; lat. -40, 2024-03-05, 21 h local time

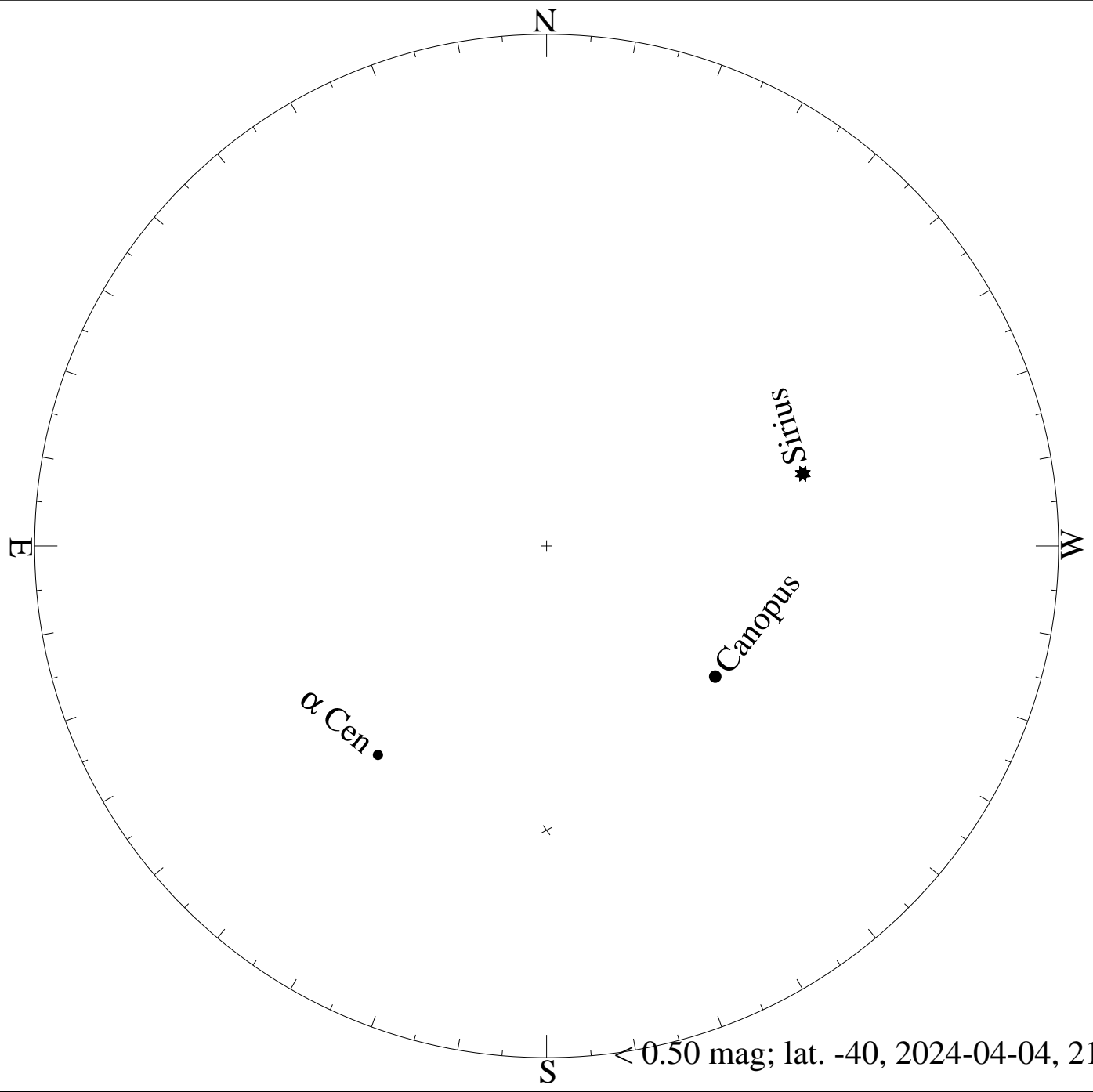




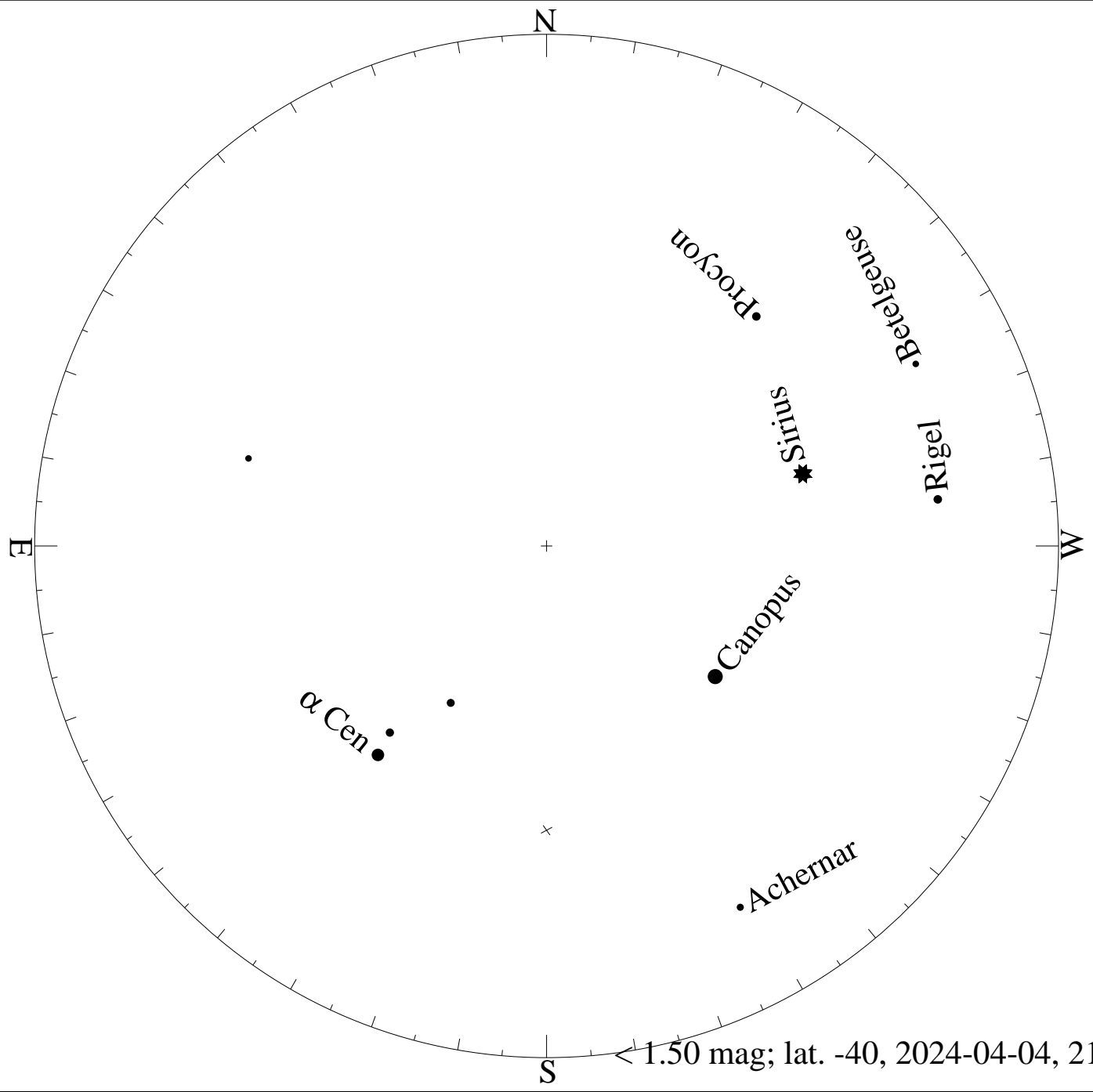
< 4.50 mag; lat. -40, 2024-03-05, 21 h local time




< 5.50 mag; lat. -40, 2024-03-05, 21 h local time

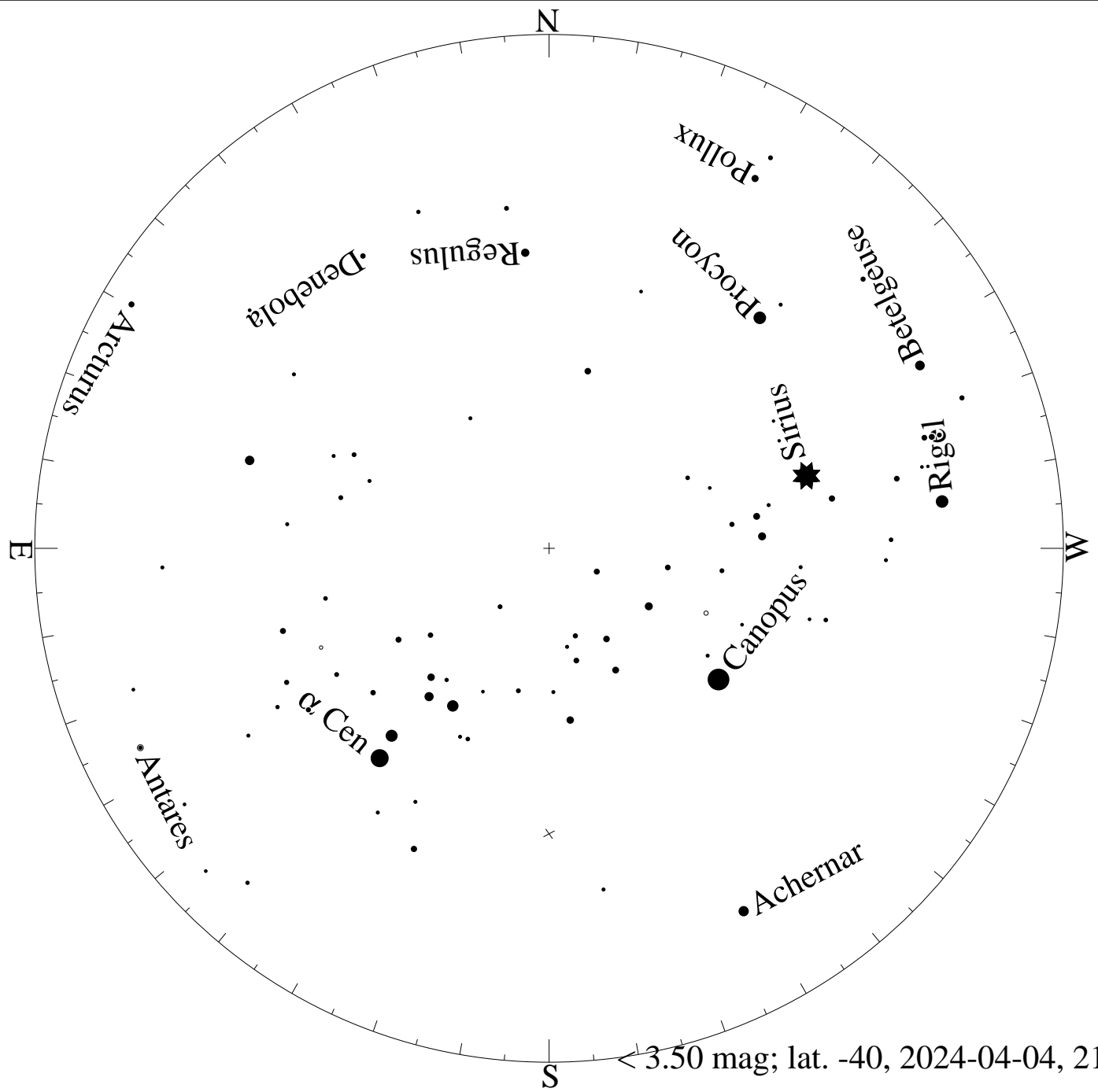


< 0.50 mag; lat. -40, 2024-04-04, 21 h local time




< 1.50 mag; lat. -40, 2024-04-04, 21 h local time






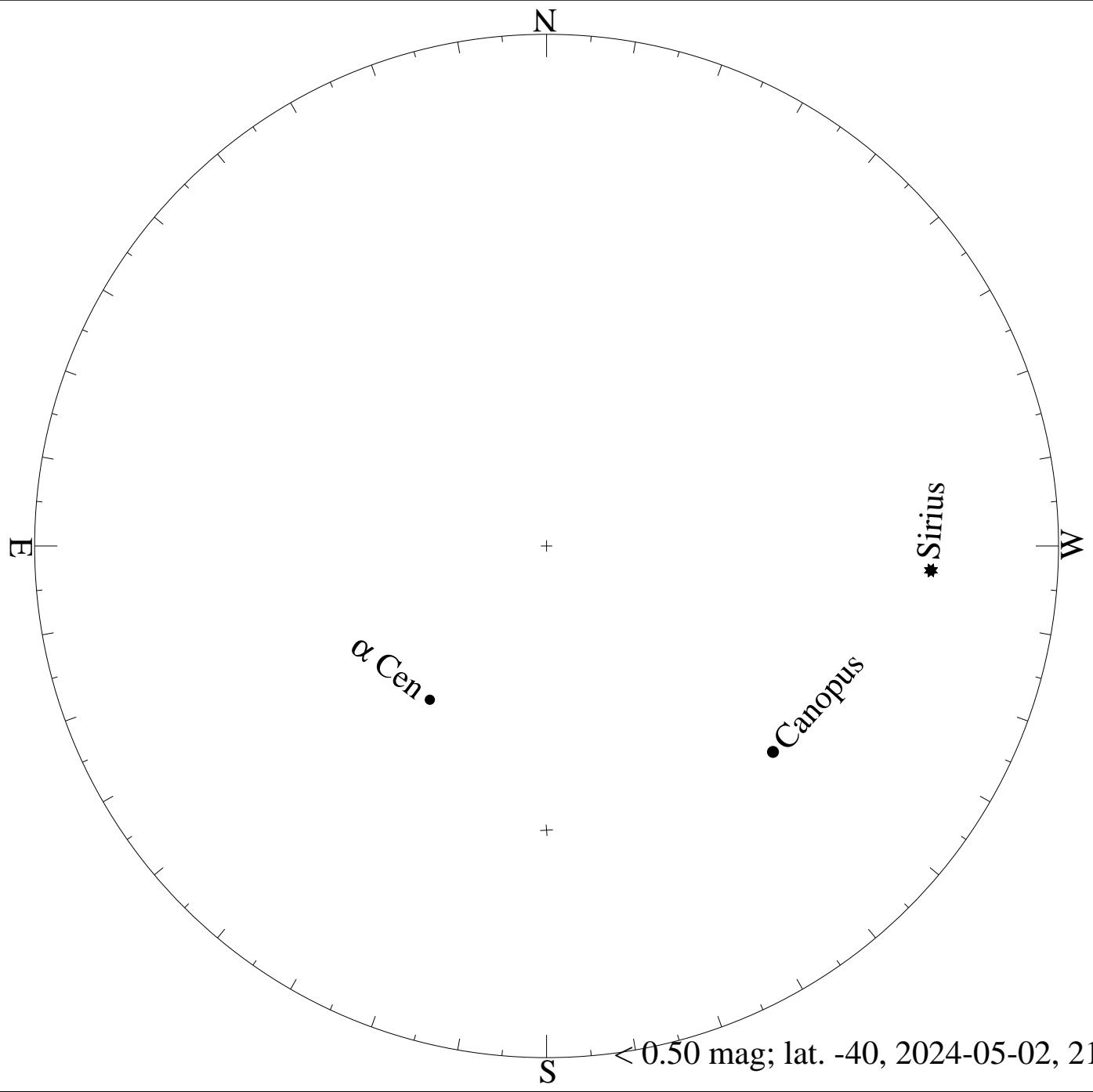
< 3.50 mag; lat. -40, 2024-04-04, 21 h local time

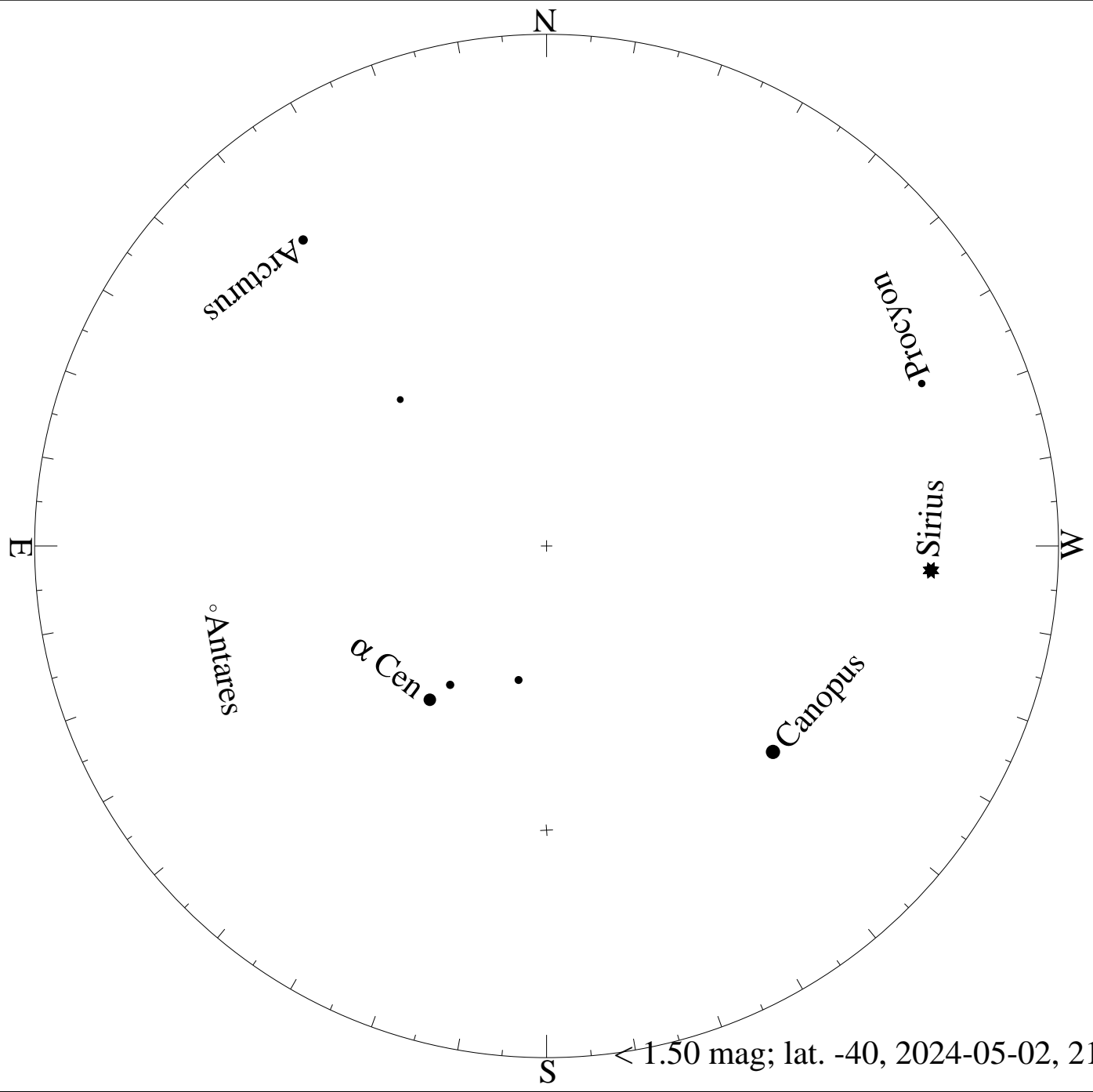


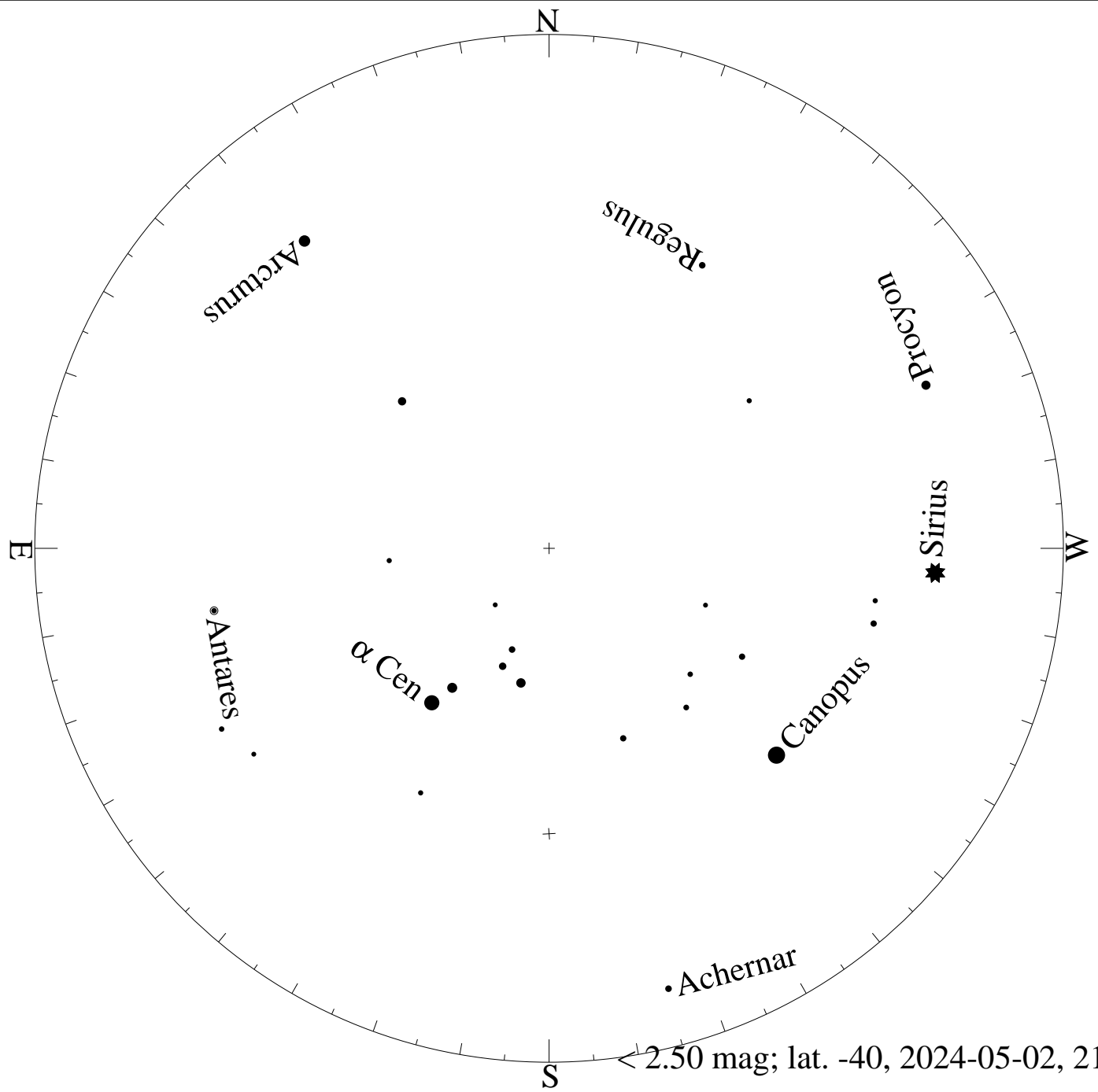
< 4.50 mag; lat. -40, 2024-04-04, 21 h local time



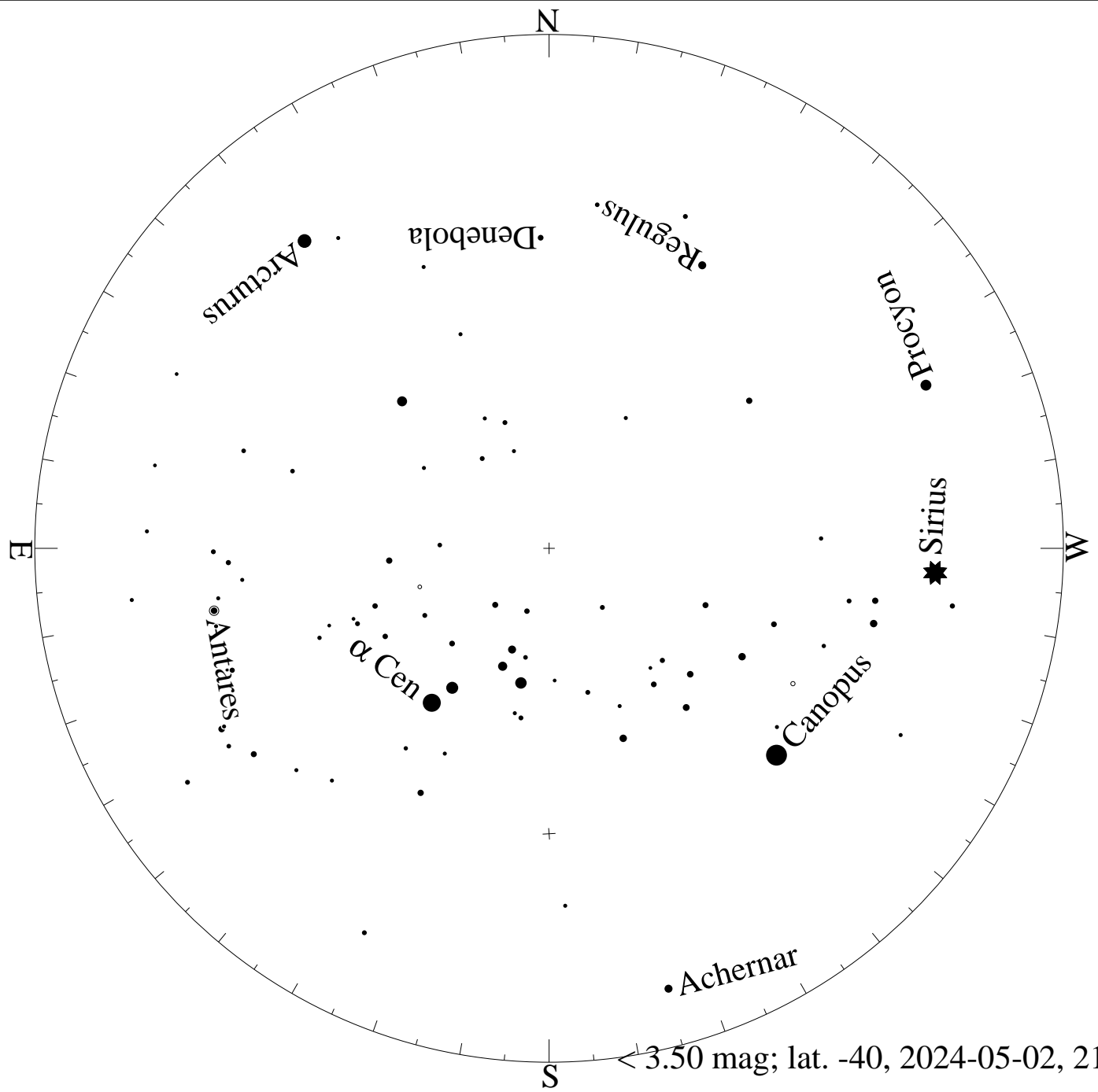
< 5.50 mag; lat. -40, 2024-04-04, 21 h local time









< 2.50 mag; lat. -40, 2024-05-02, 21 h local time



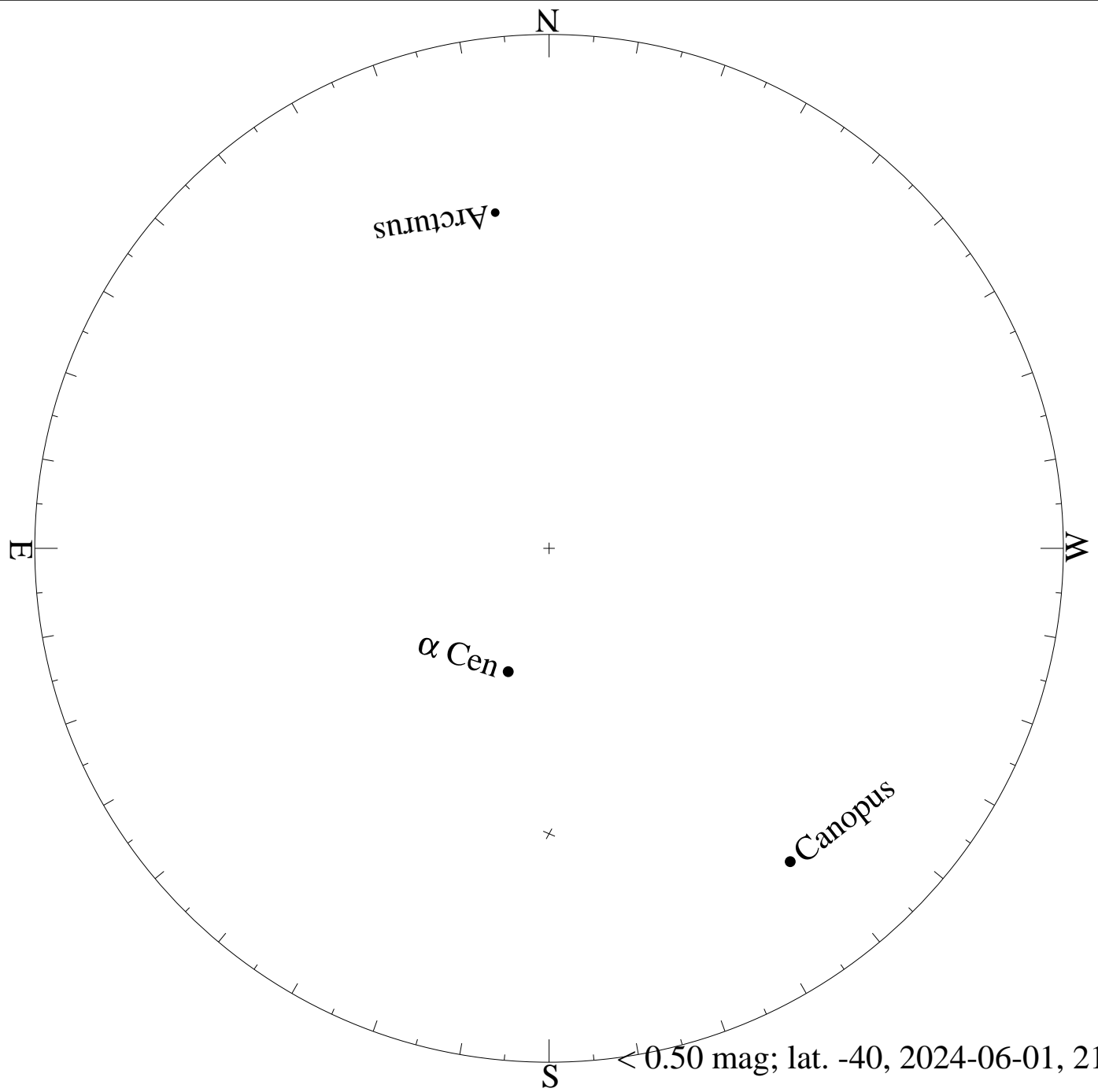
< 3.50 mag; lat. -40, 2024-05-02, 21 h local time



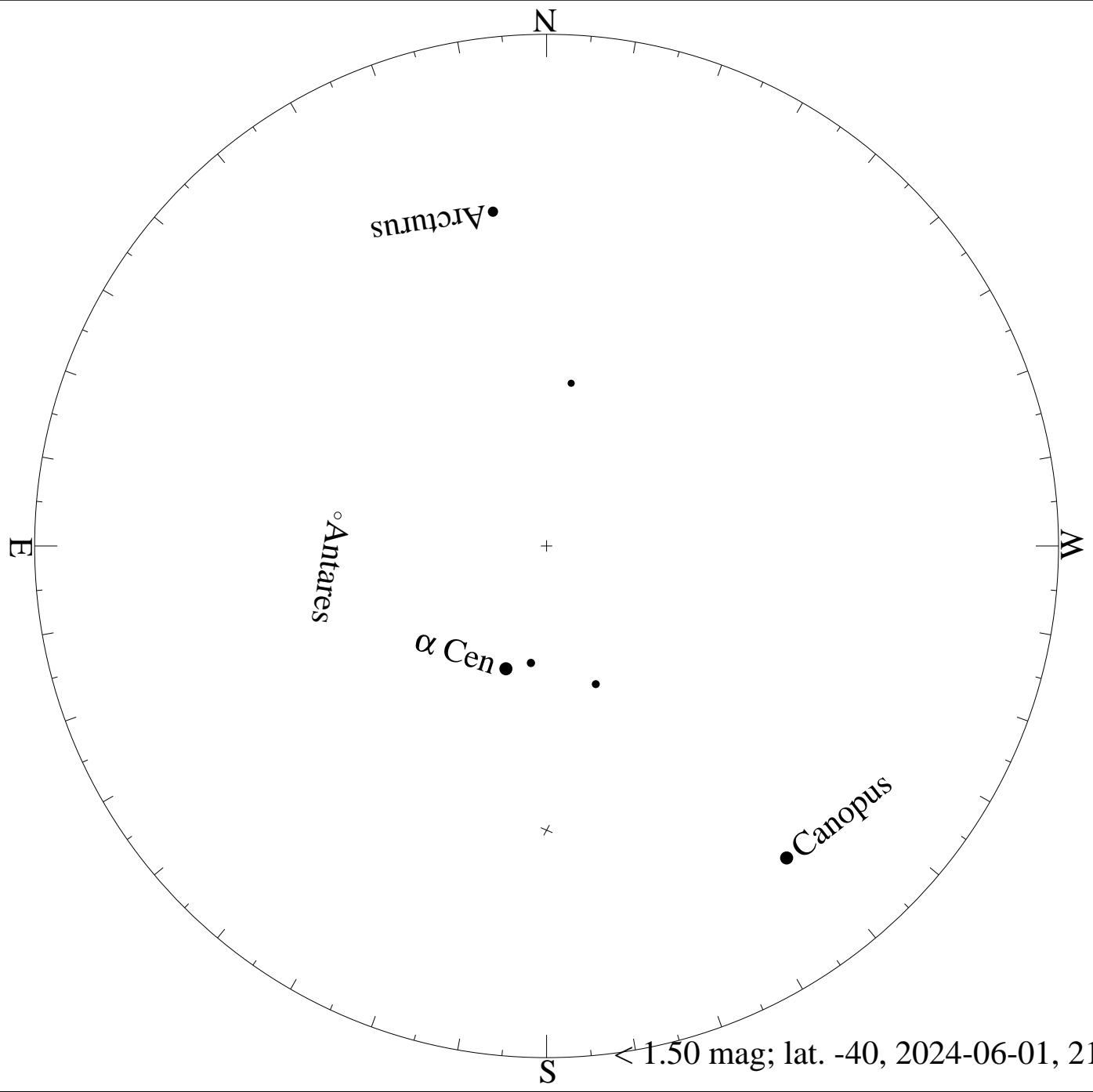
< 4.50 mag; lat. -40, 2024-05-02, 21 h local time

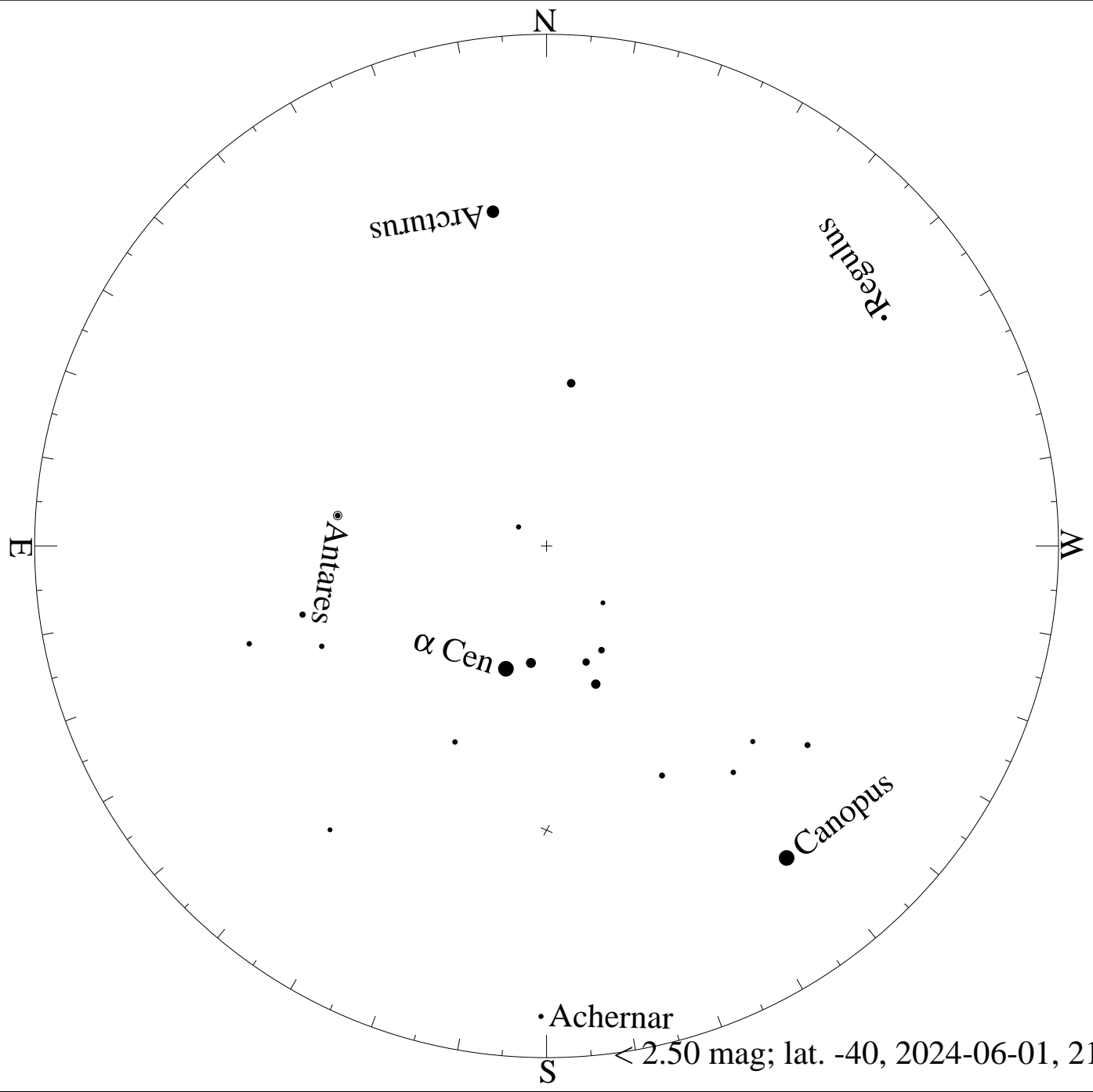


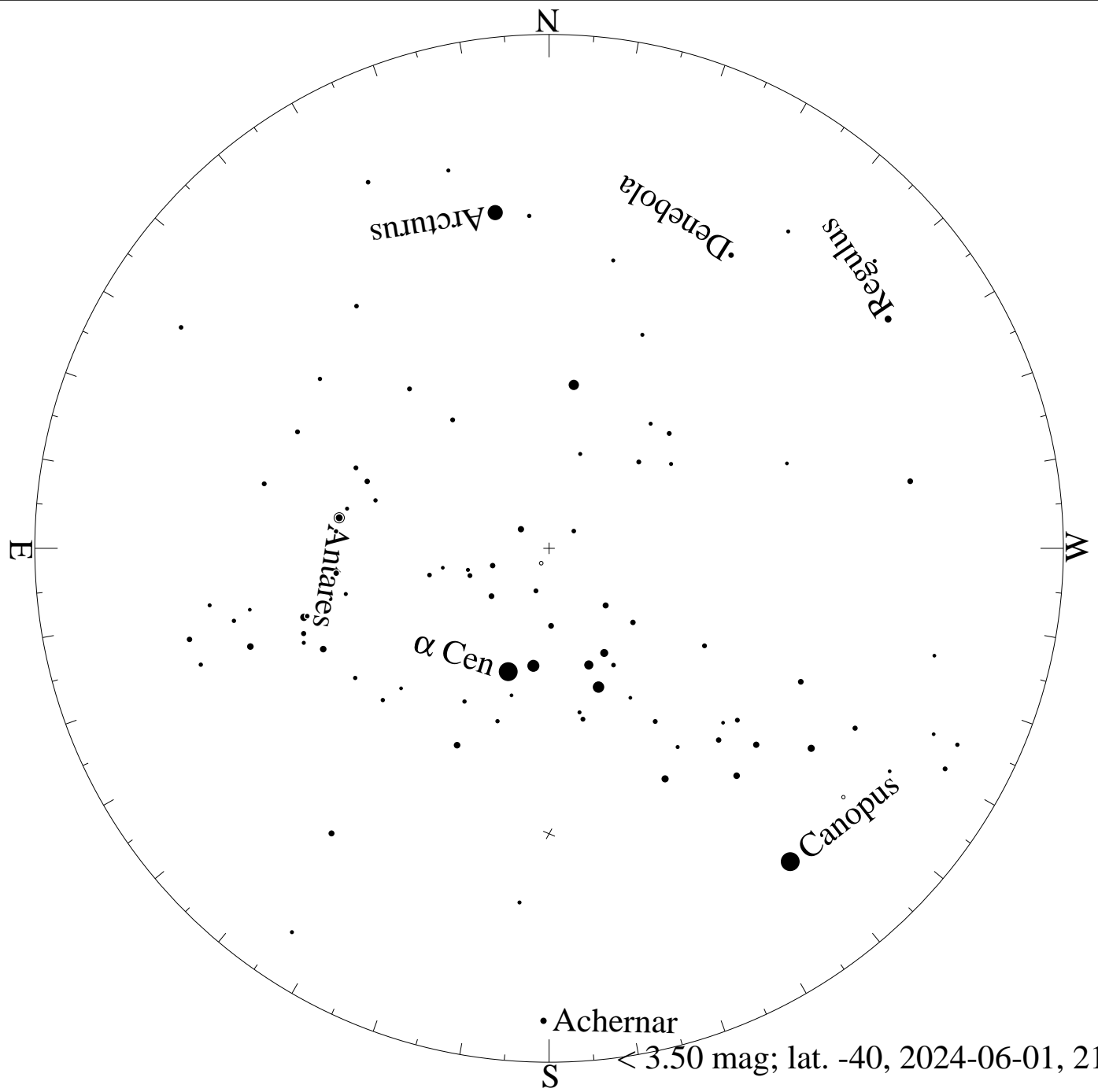
< 5.50 mag; lat. -40, 2024-05-02, 21 h local time



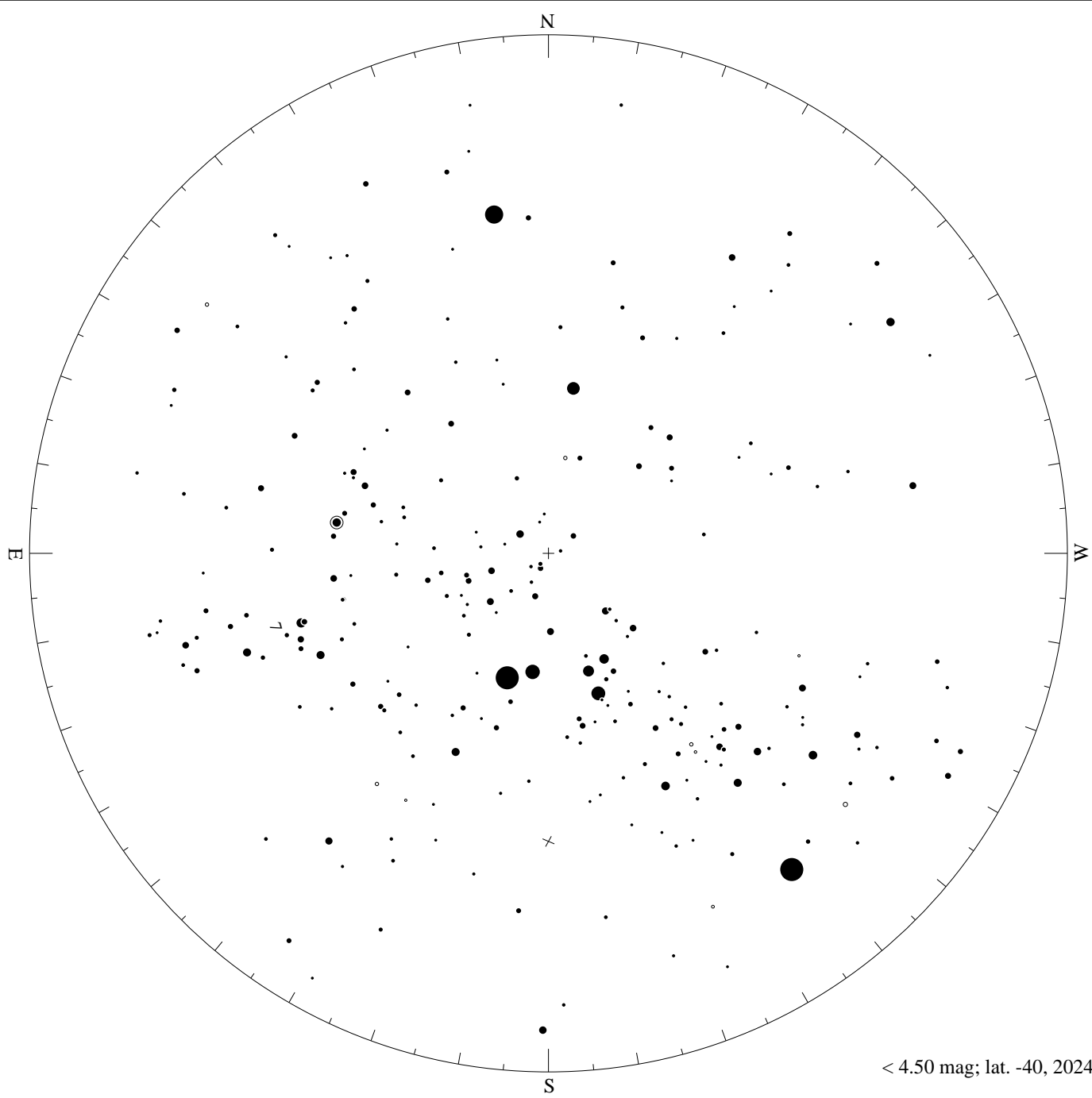
< 0.50 mag; lat. -40, 2024-06-01, 21 h local time



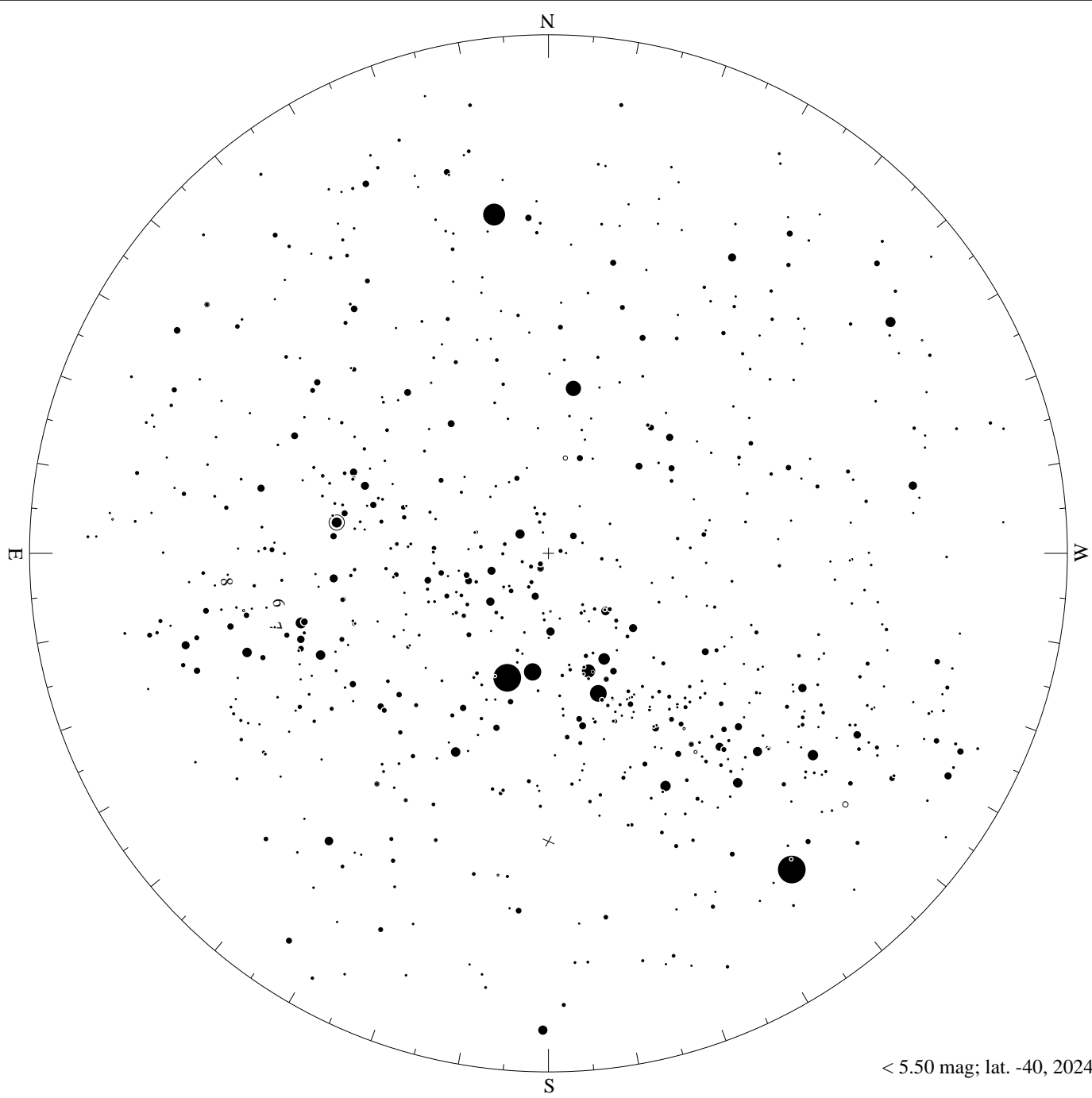




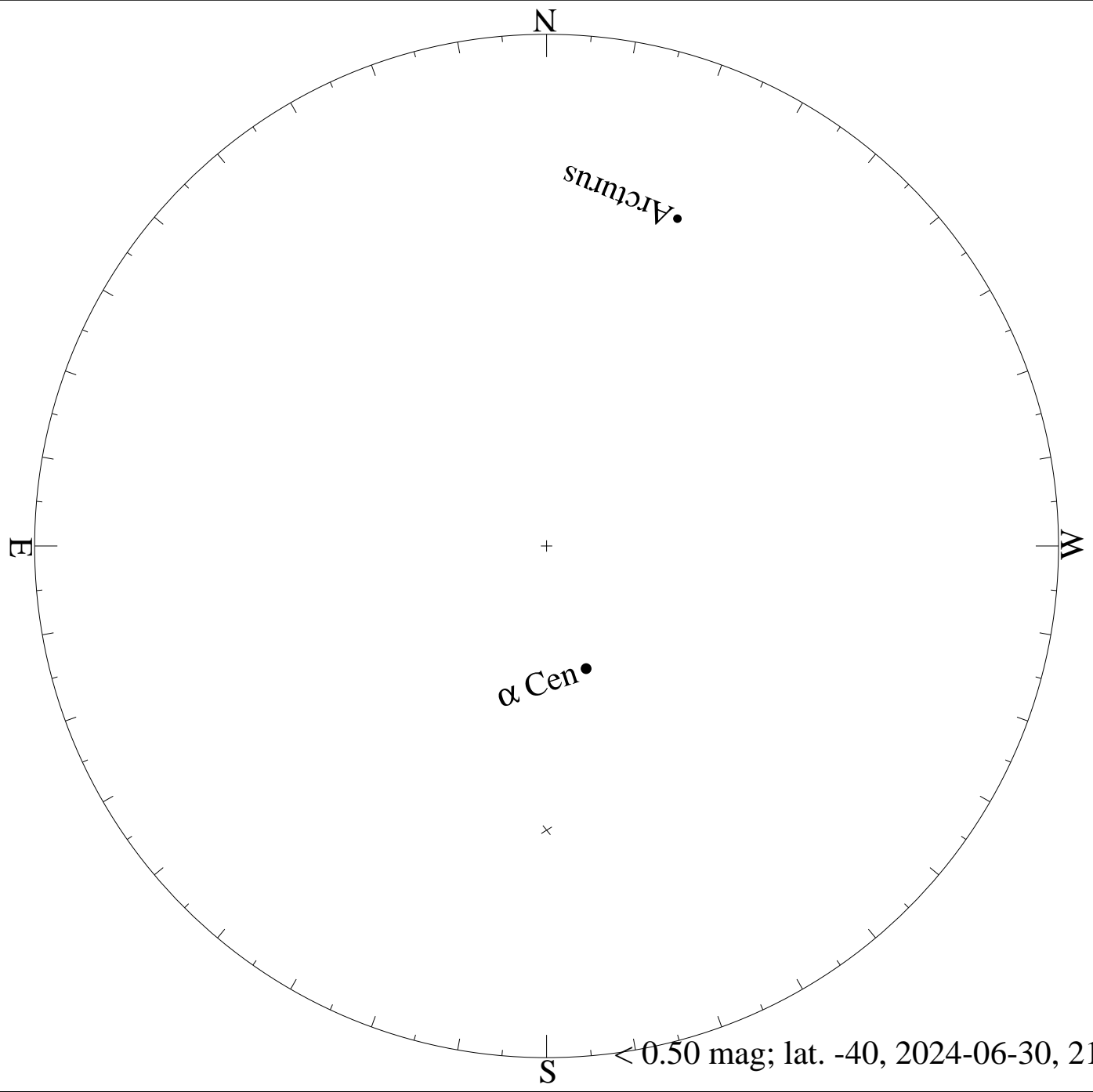
< 3.50 mag; lat. -40, 2024-06-01, 21 h local time

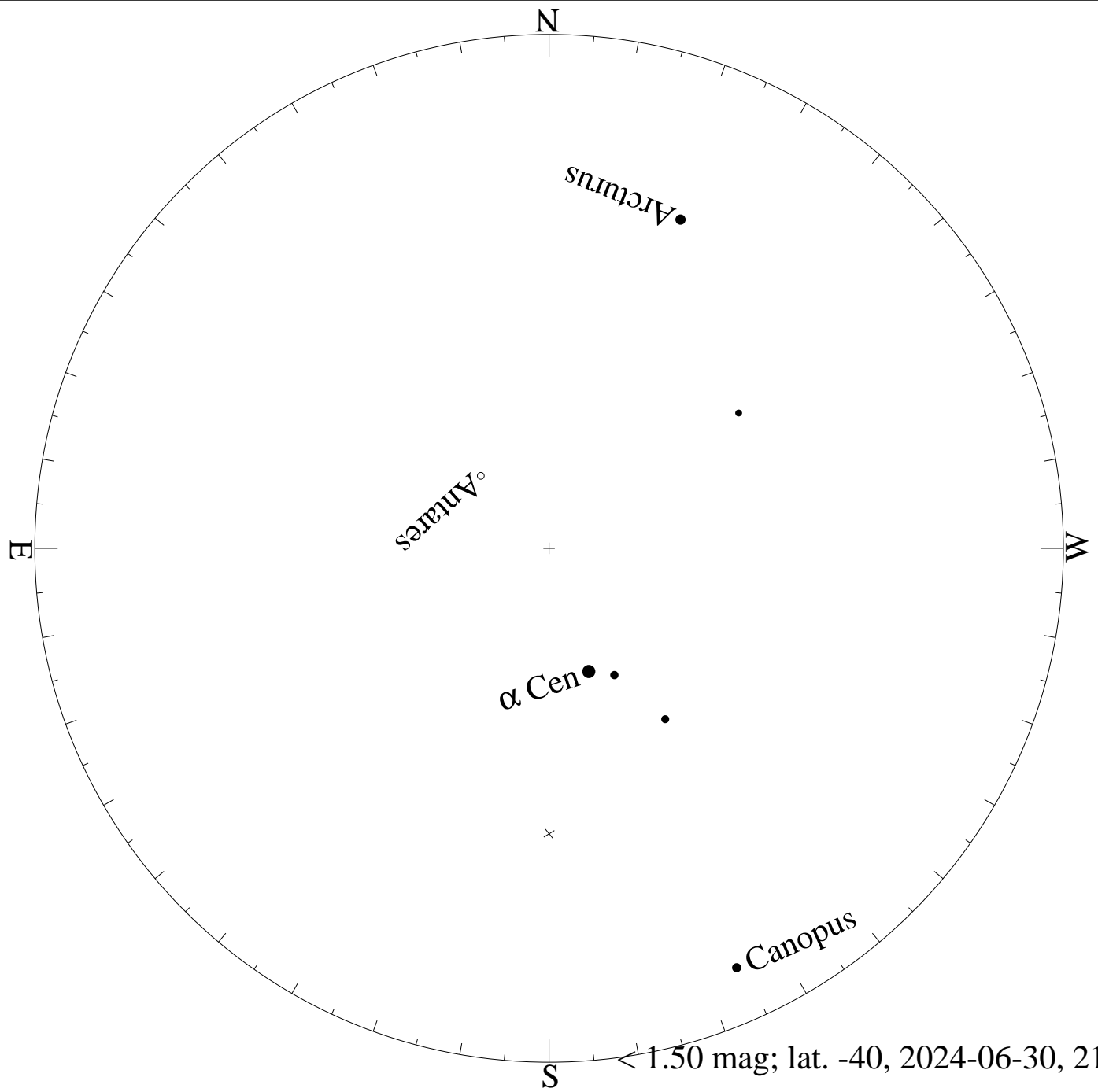


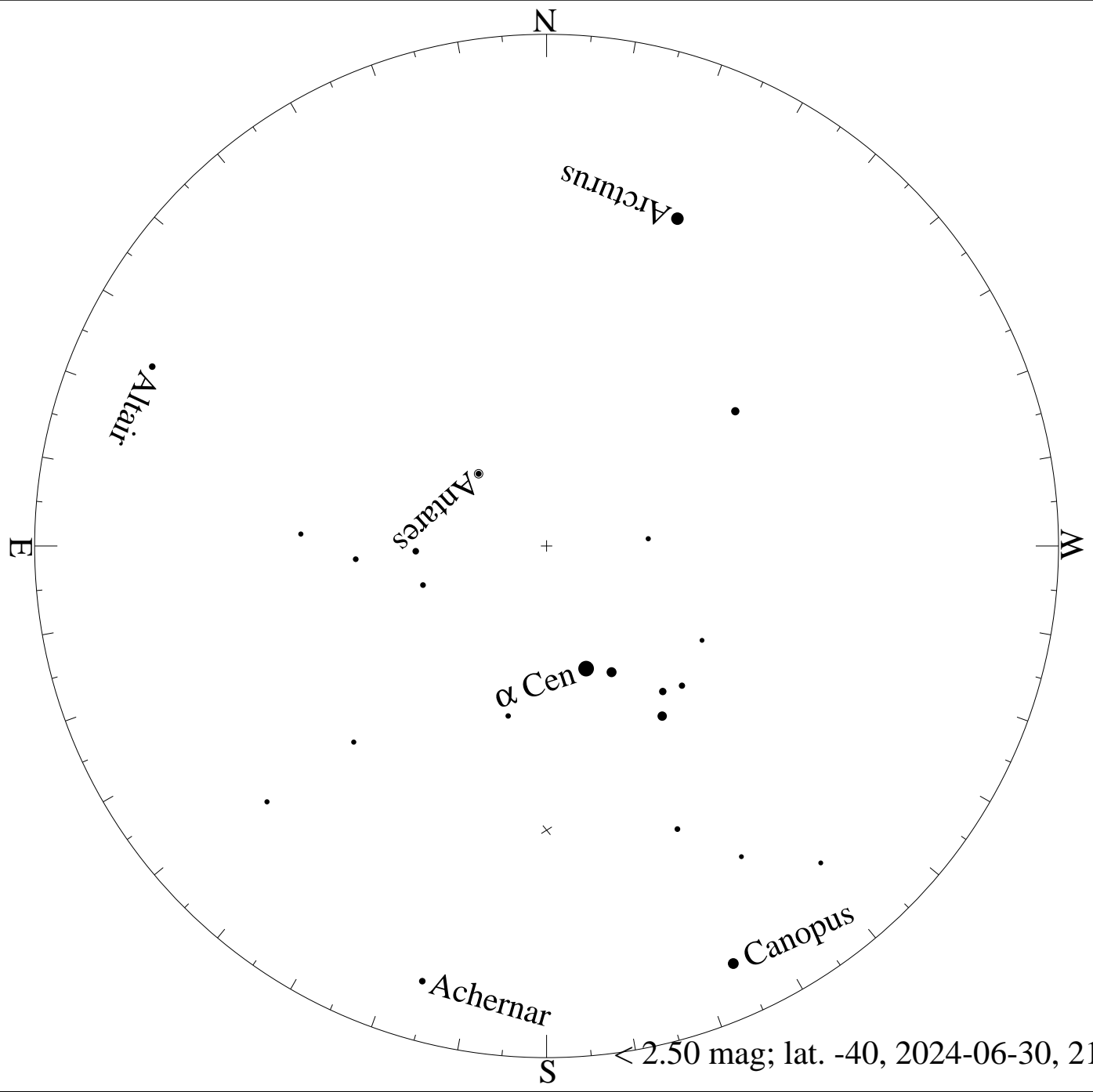
< 4.50 mag; lat. -40, 2024-06-01, 21 h local time



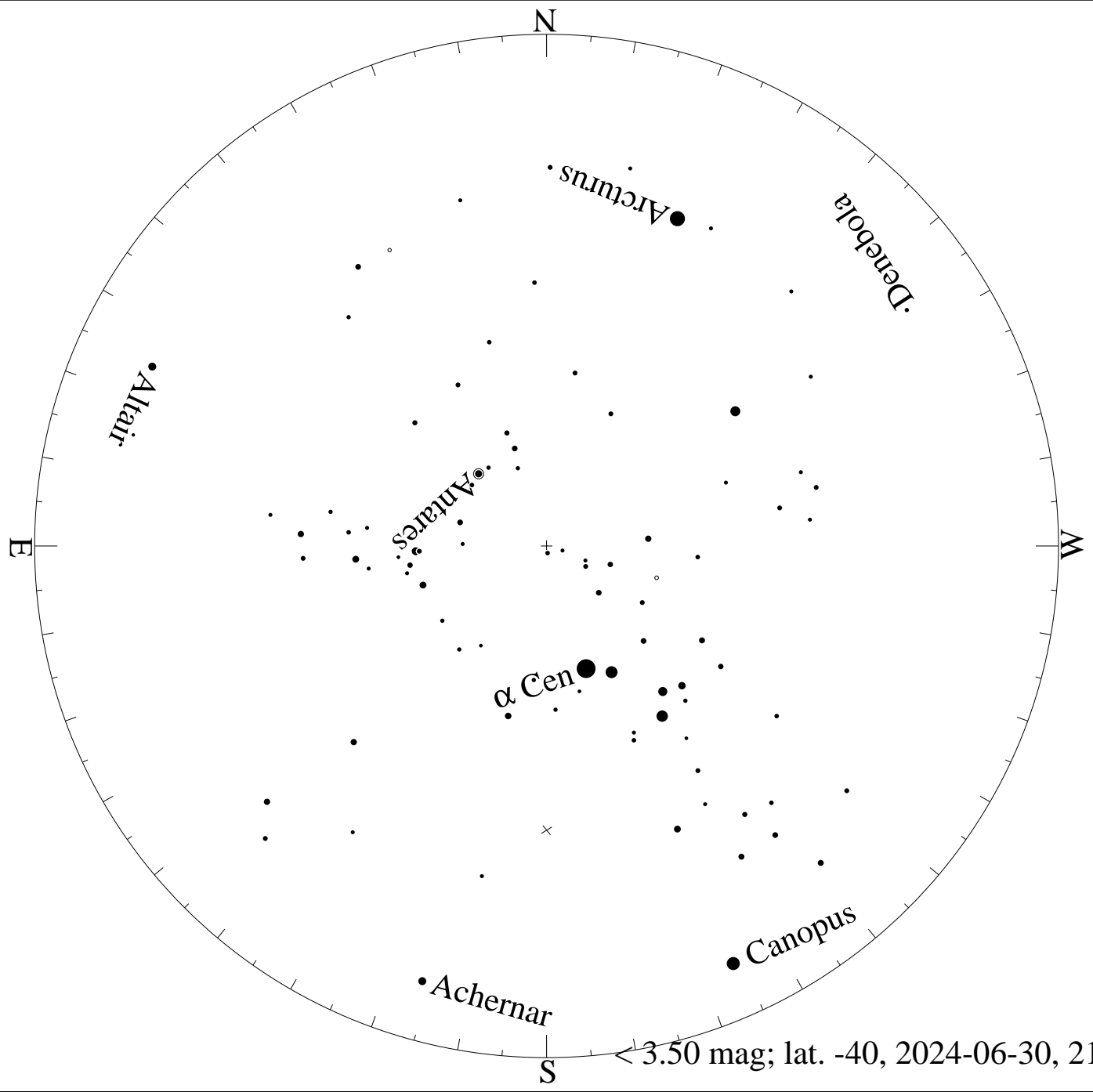
< 5.50 mag; lat. -40, 2024-06-01, 21 h local time



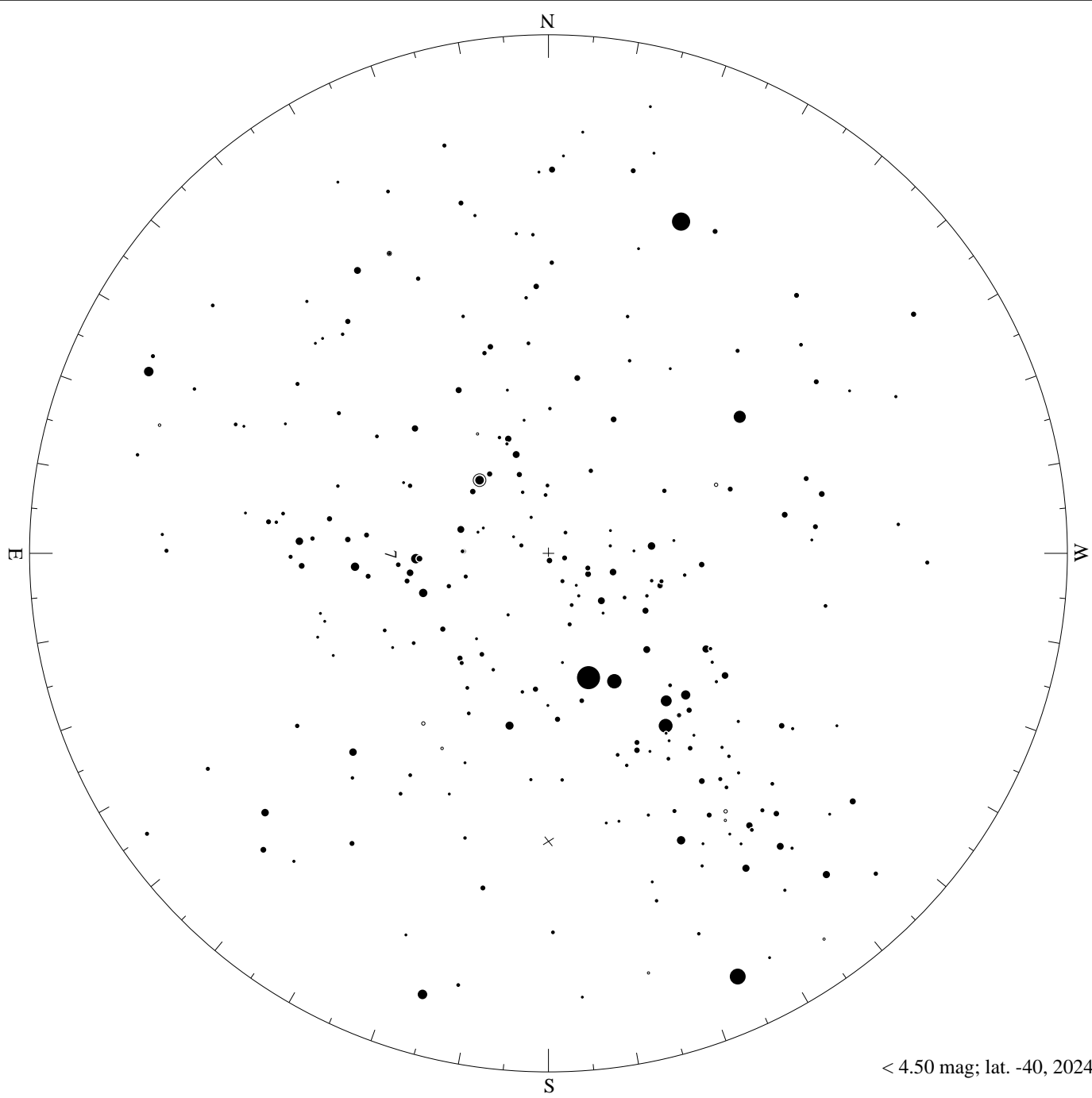





< 2.50 mag; lat. -40, 2024-06-30, 21 h local time



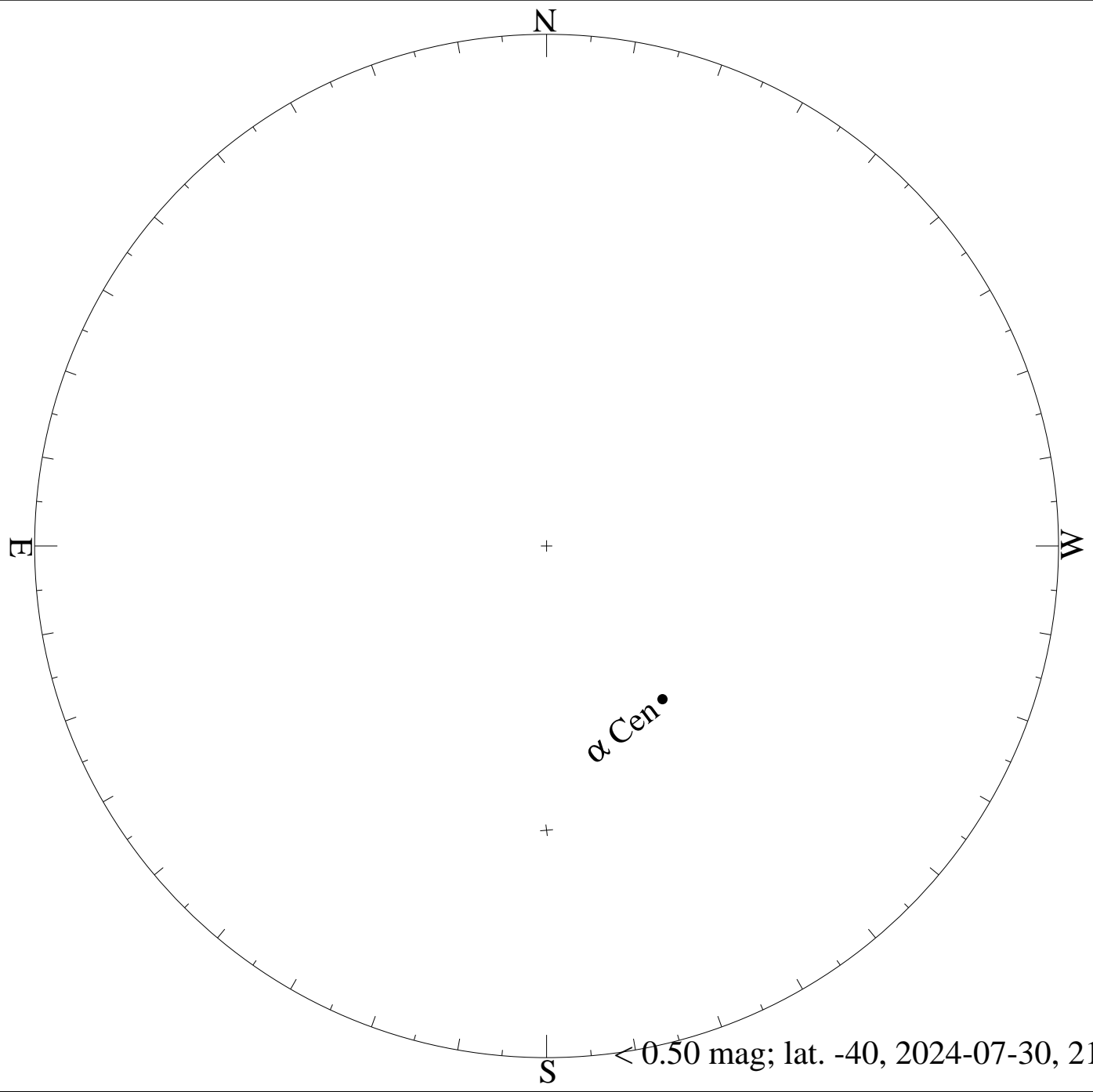
< 3.50 mag; lat. -40, 2024-06-30, 21 h local time

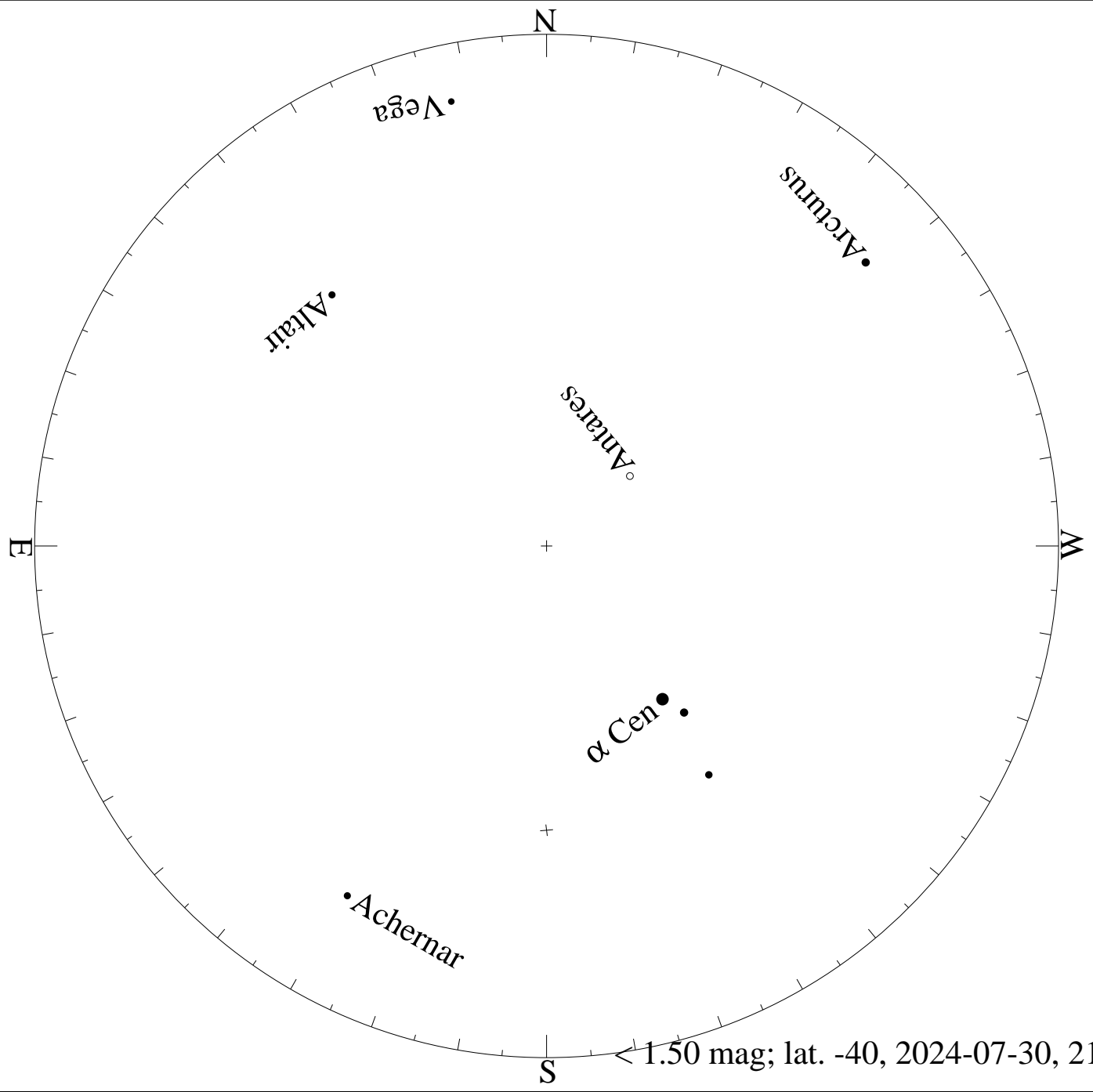


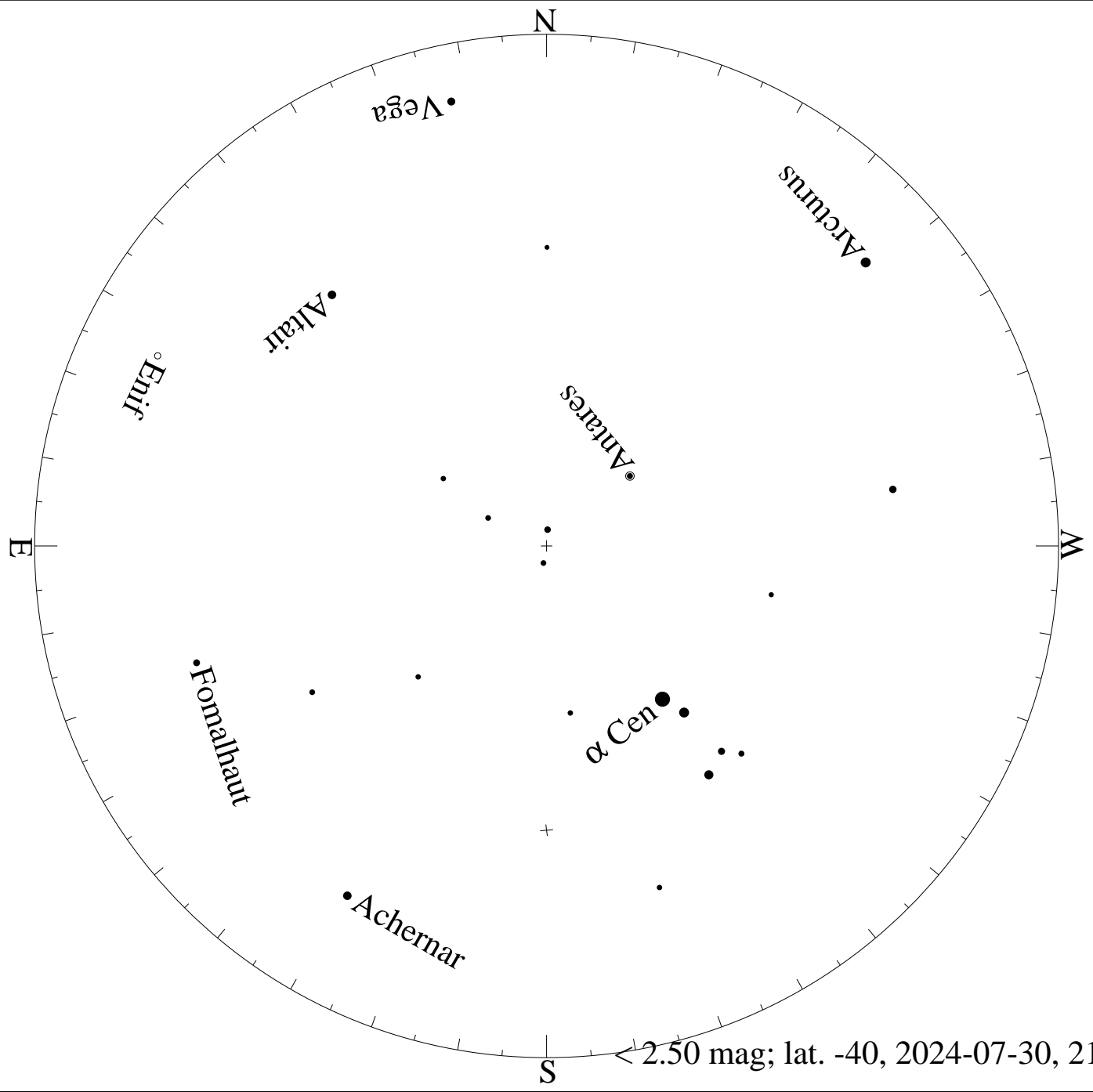
< 4.50 mag; lat. -40, 2024-06-30, 21 h local time



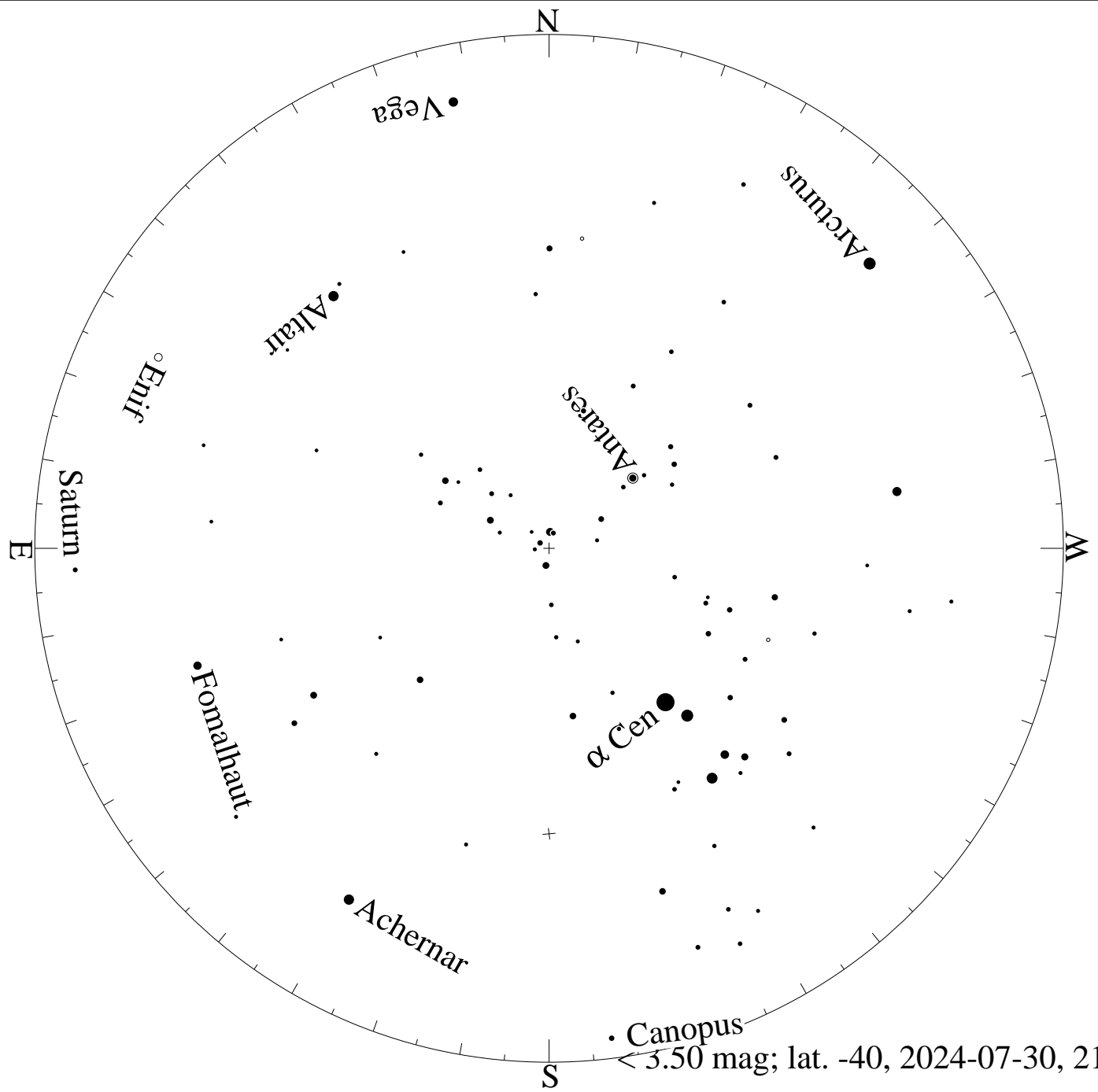
< 5.50 mag; lat. -40, 2024-06-30, 21 h local time









< 2.50 mag; lat. -40, 2024-07-30, 21 h local time



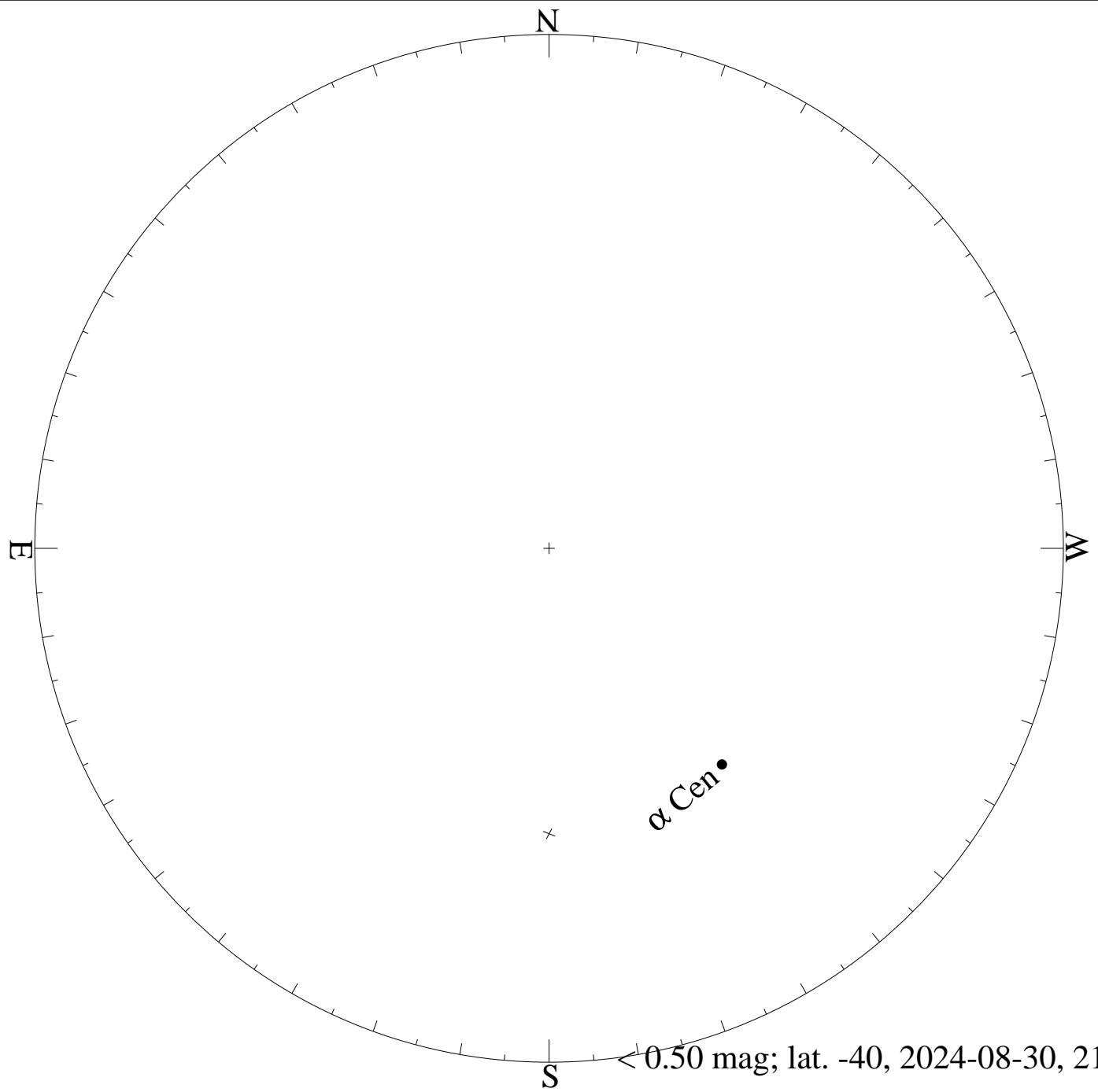
< 3.50 mag; lat. -40, 2024-07-30, 21 h local time



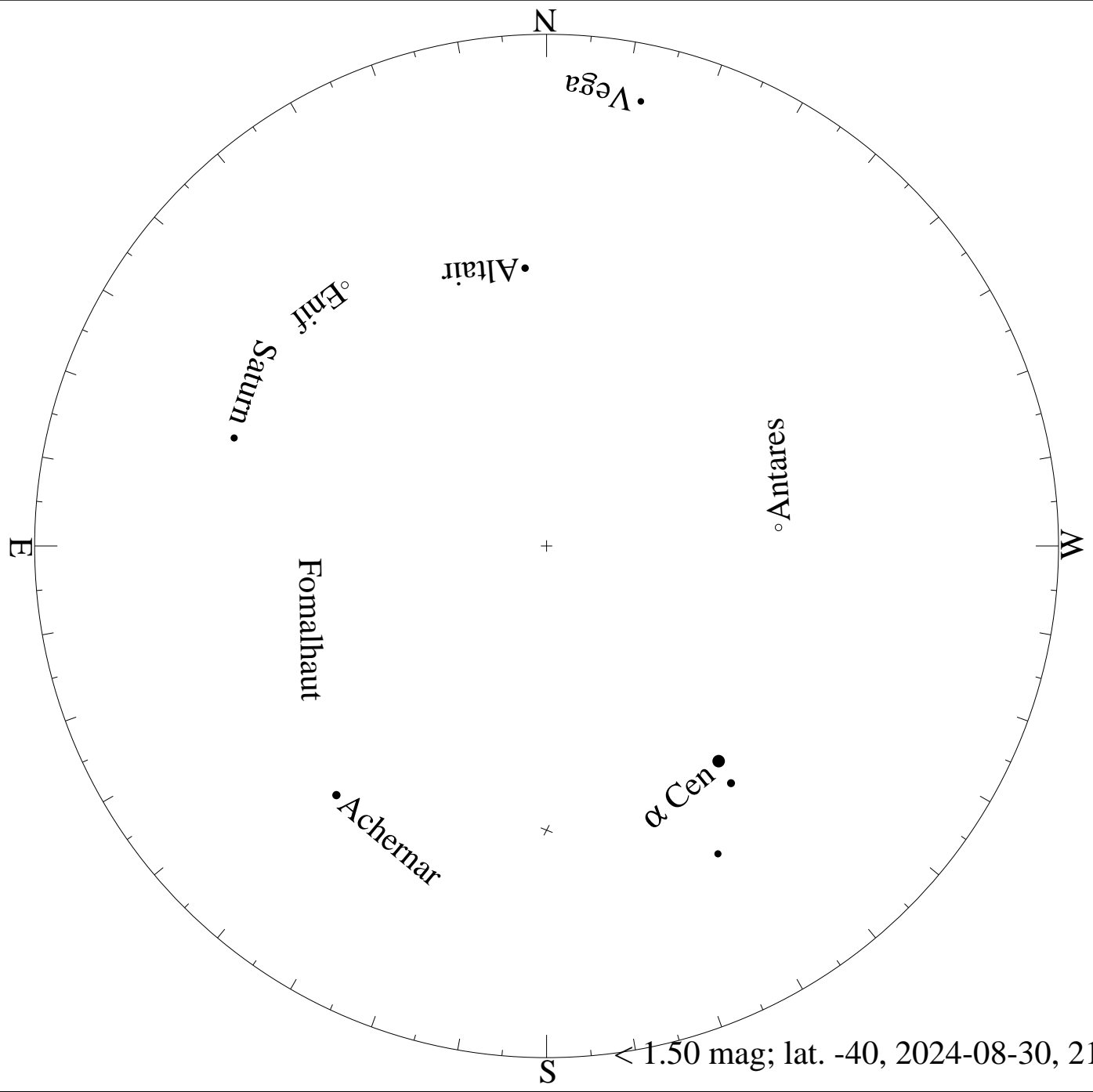
< 4.50 mag; lat. -40, 2024-07-30, 21 h local time

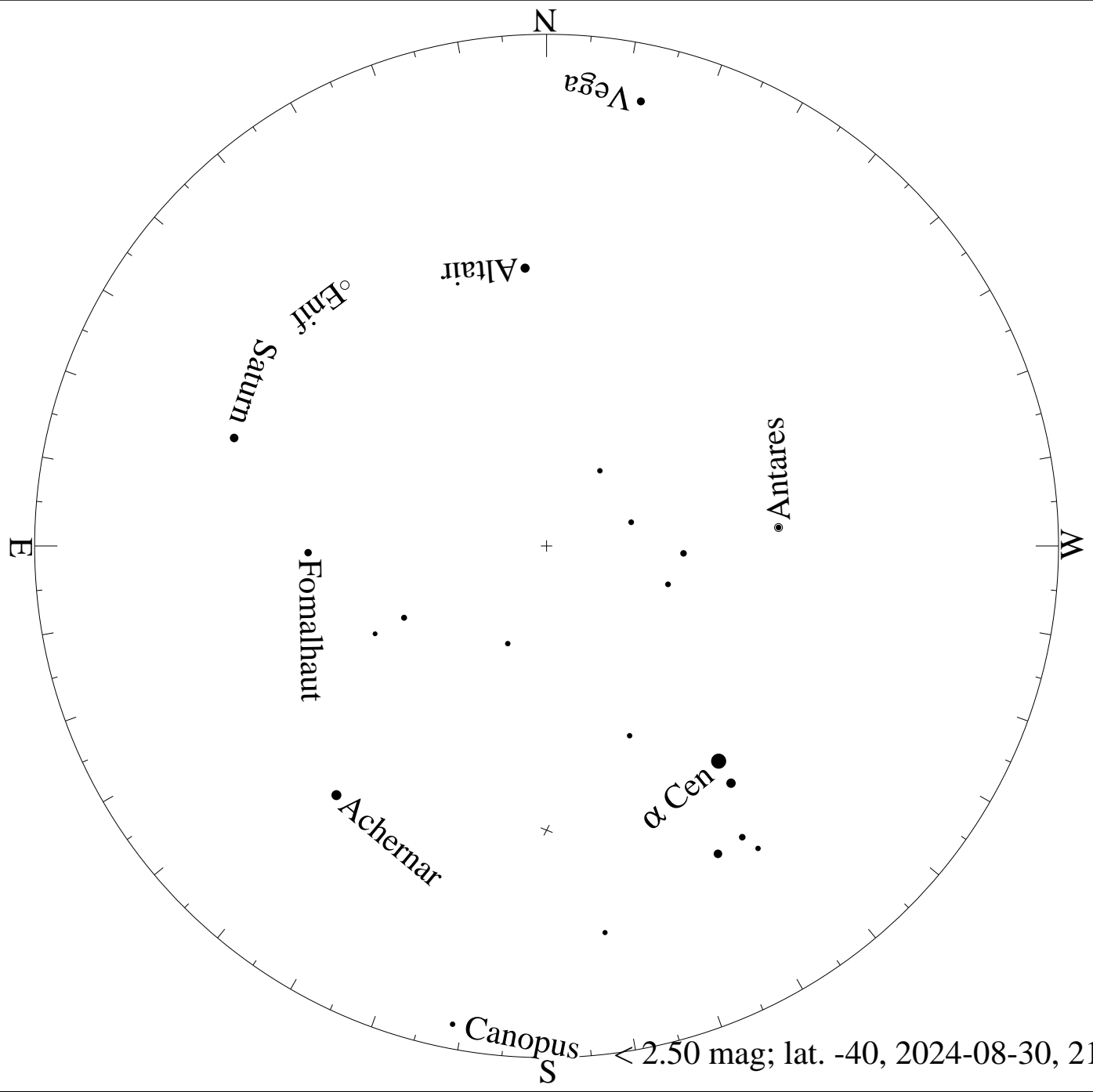


< 5.50 mag; lat. -40, 2024-07-30, 21 h local time

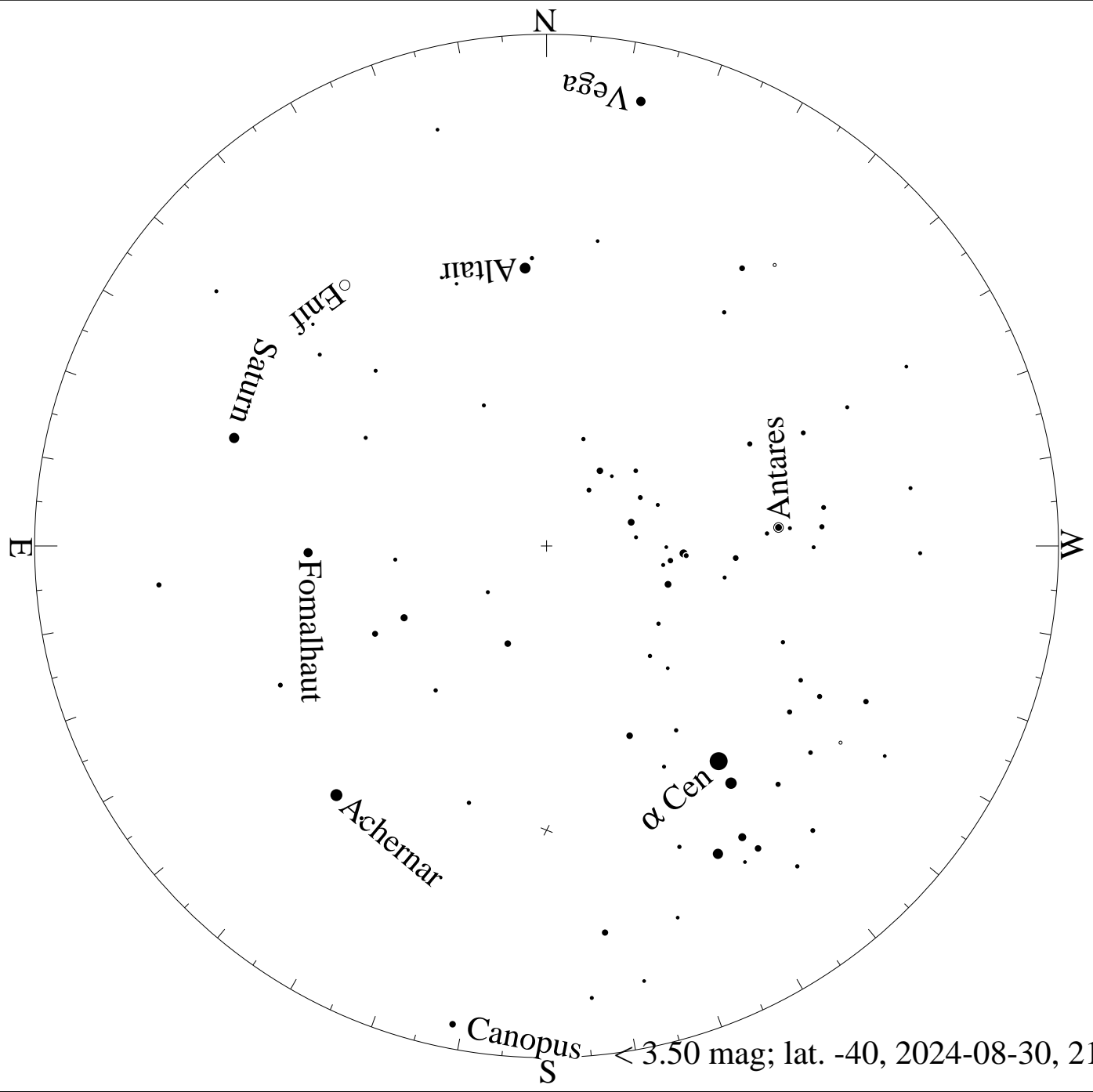


< 0.50 mag; lat. -40, 2024-08-30, 21 h local time

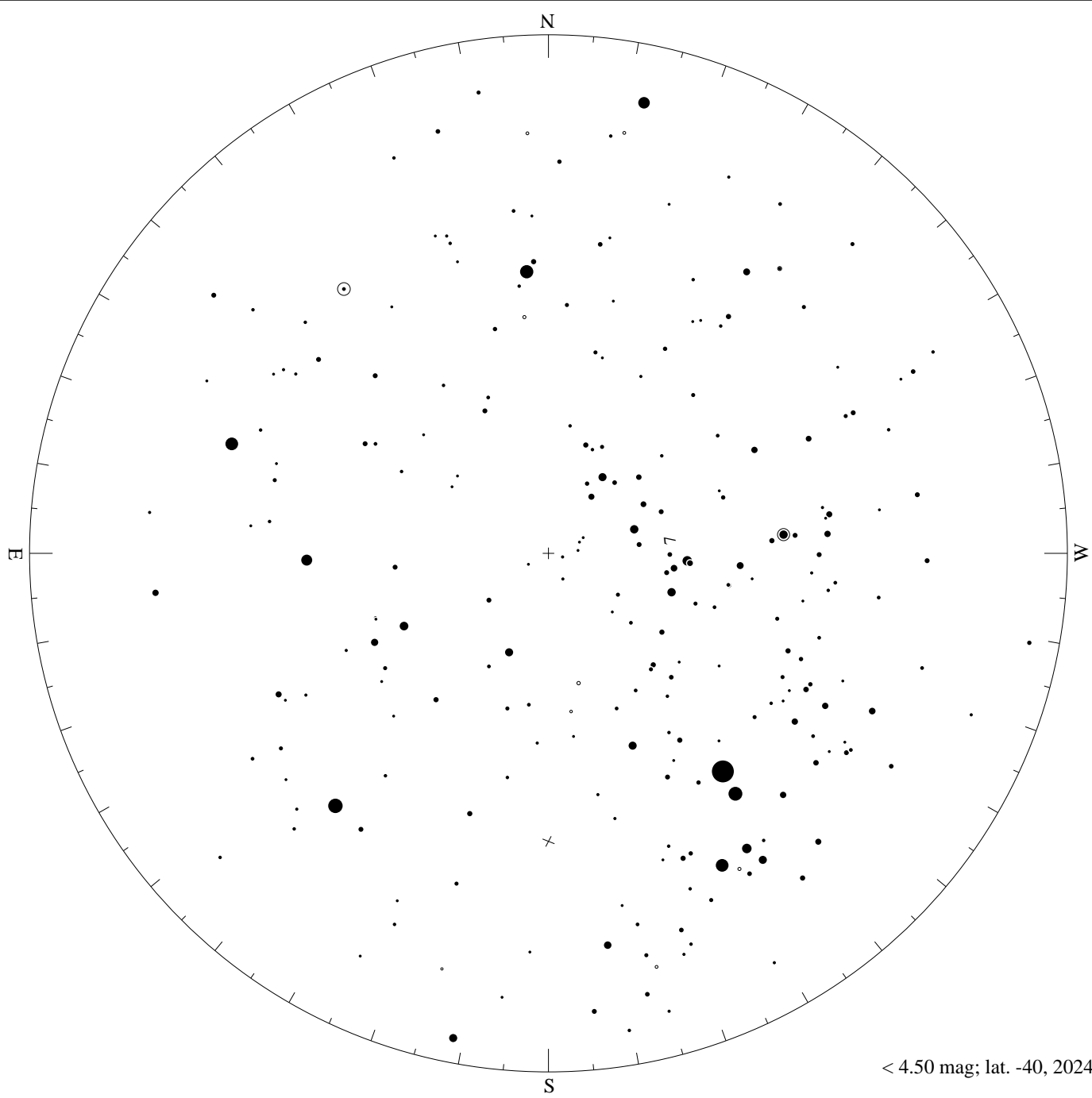





• Canopus
S < 2.50 mag; lat. -40, 2024-08-30, 21 h local time



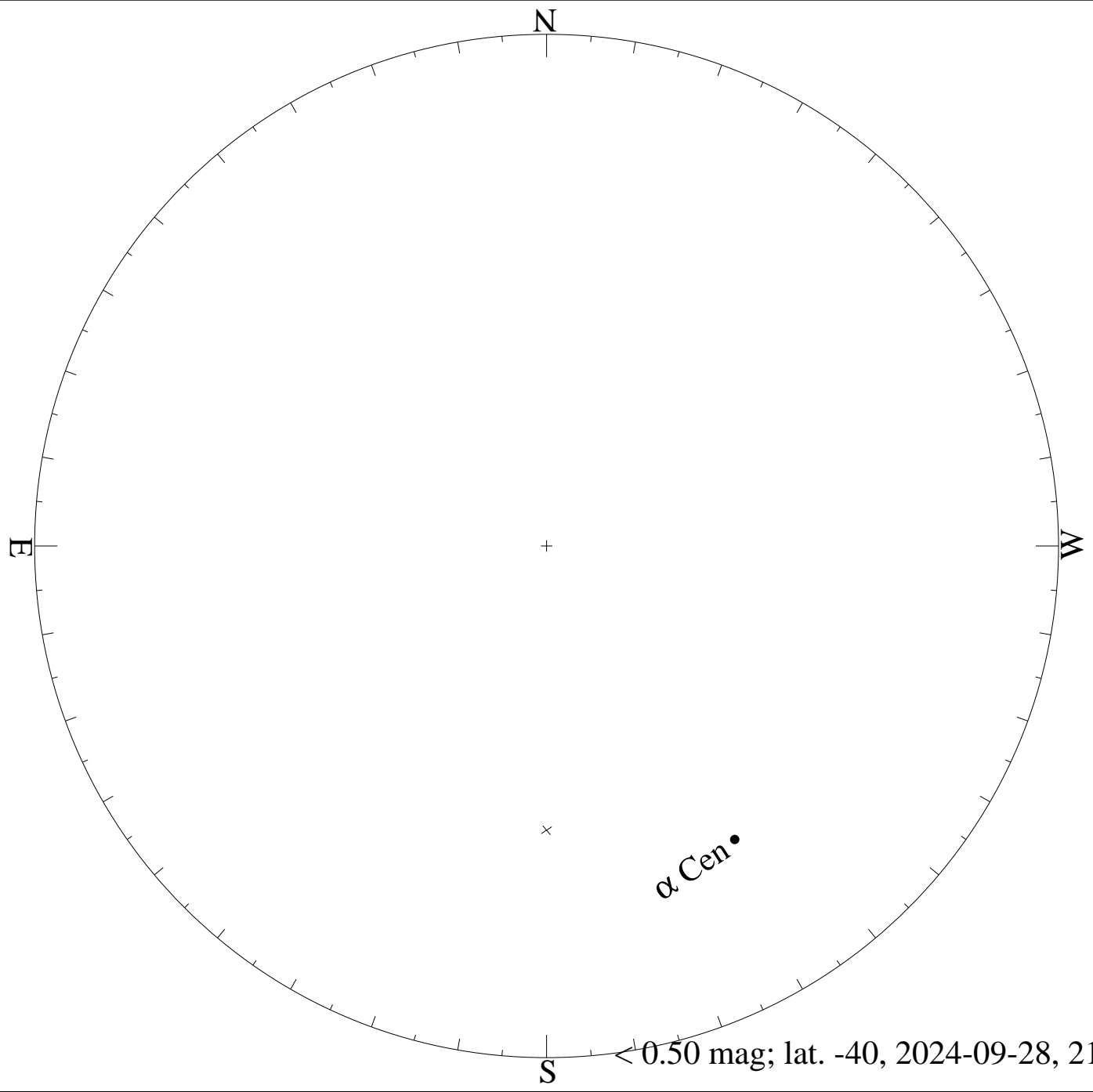
< 3.50 mag; lat. -40, 2024-08-30, 21 h local time



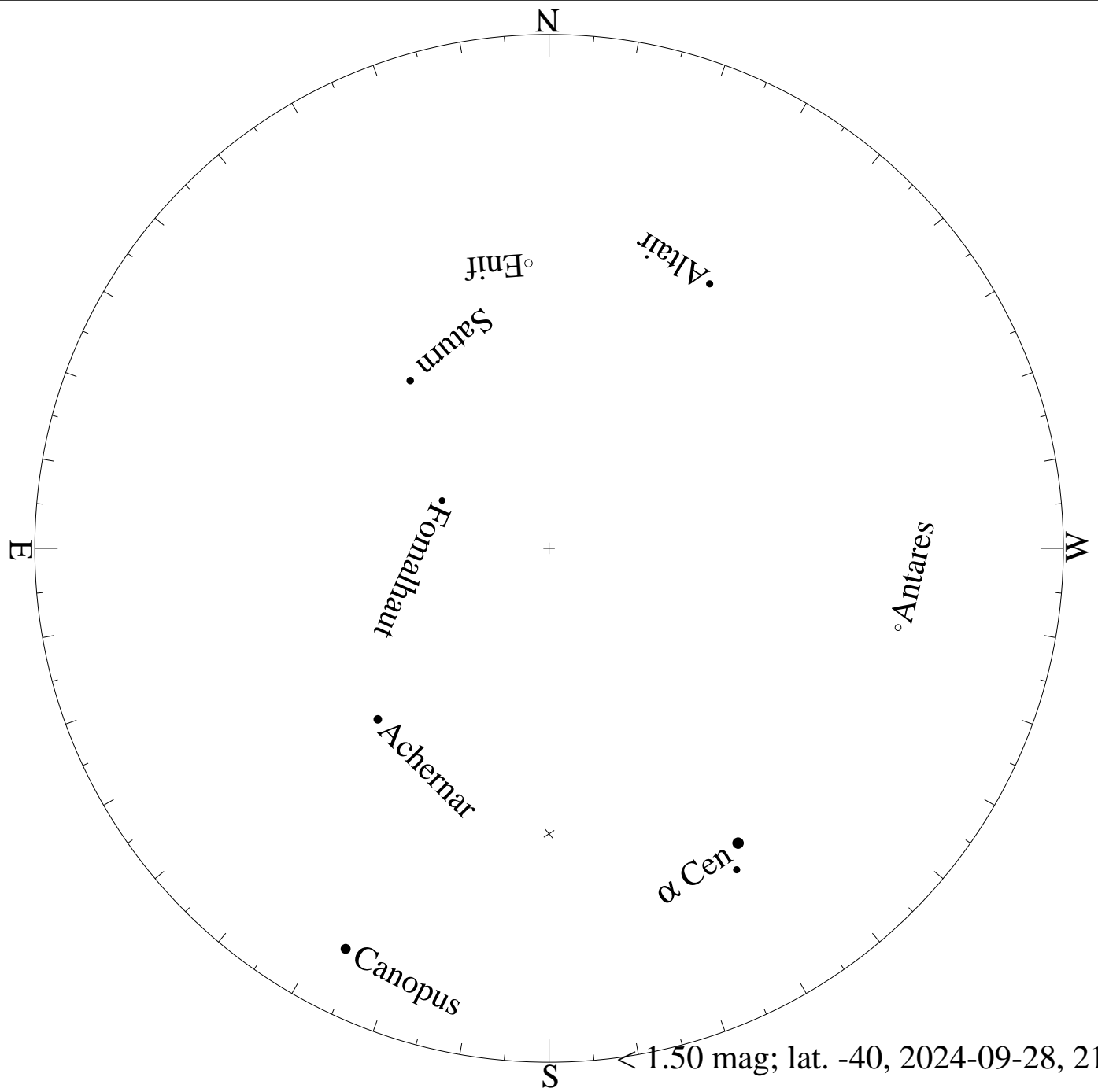
< 4.50 mag; lat. -40, 2024-08-30, 21 h local time



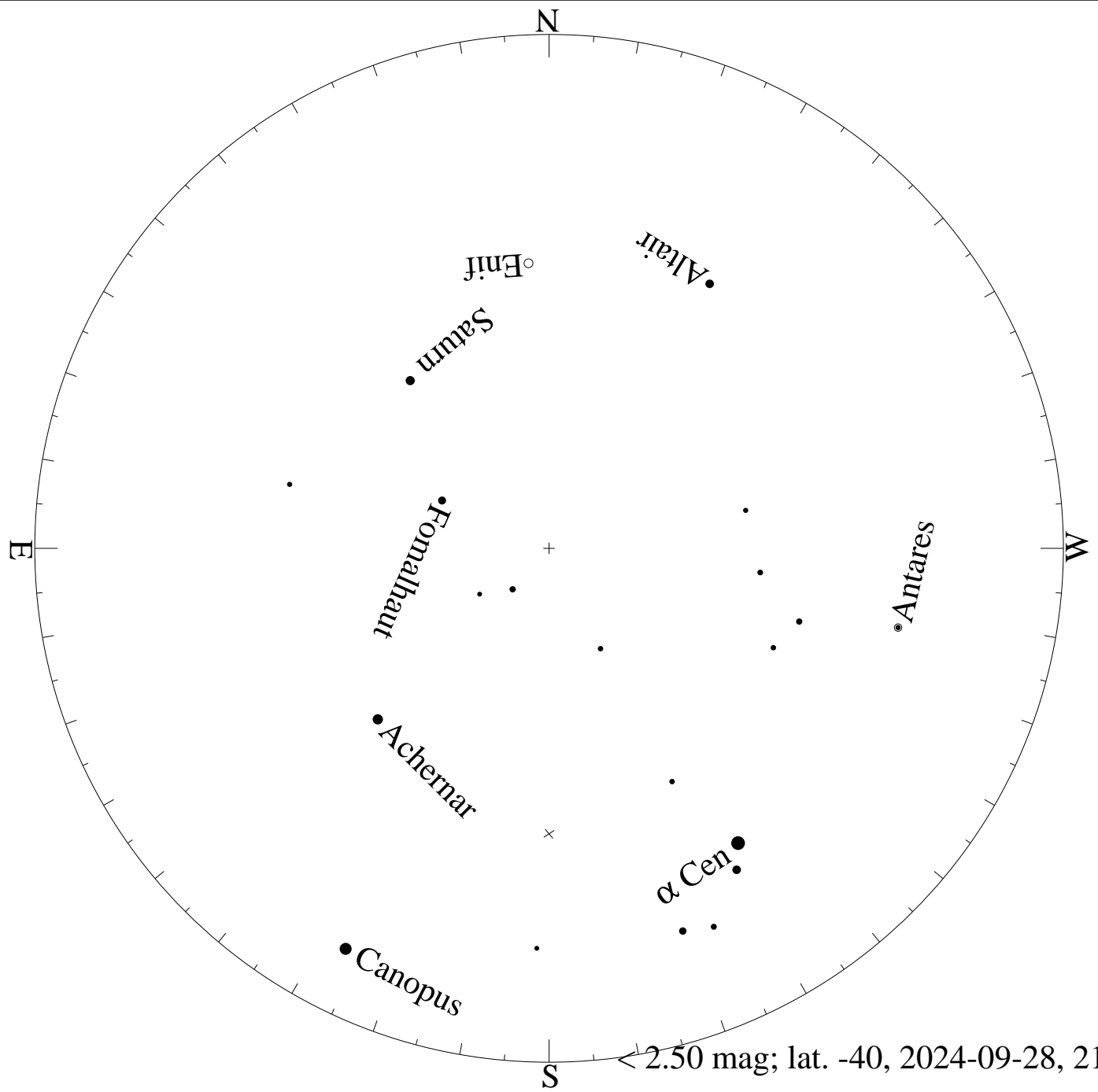
< 5.50 mag; lat. -40, 2024-08-30, 21 h local time



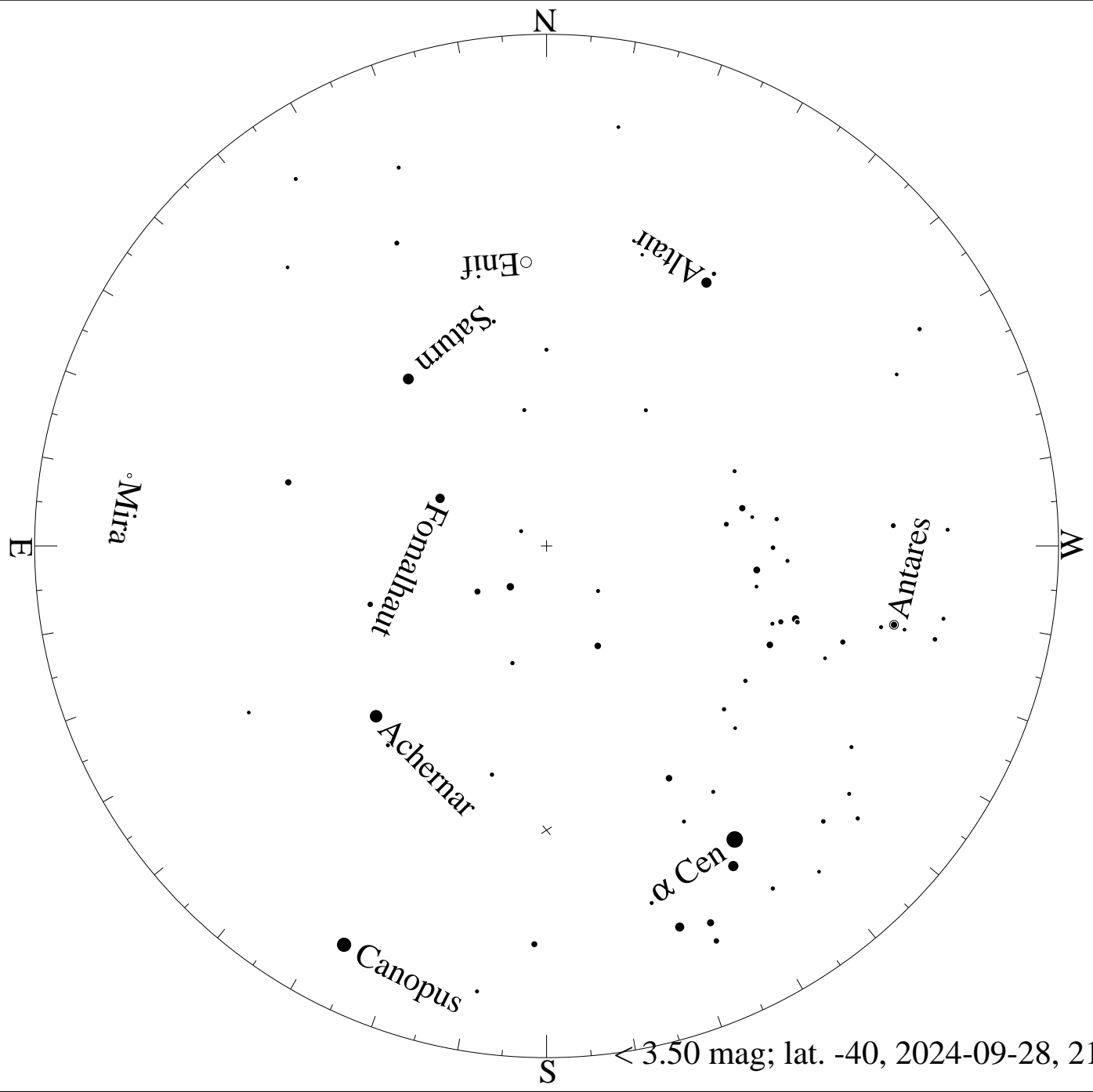
< 0.50 mag; lat. -40, 2024-09-28, 21 h local time




< 1.50 mag; lat. -40, 2024-09-28, 21 h local time




< 2.50 mag; lat. -40, 2024-09-28, 21 h local time






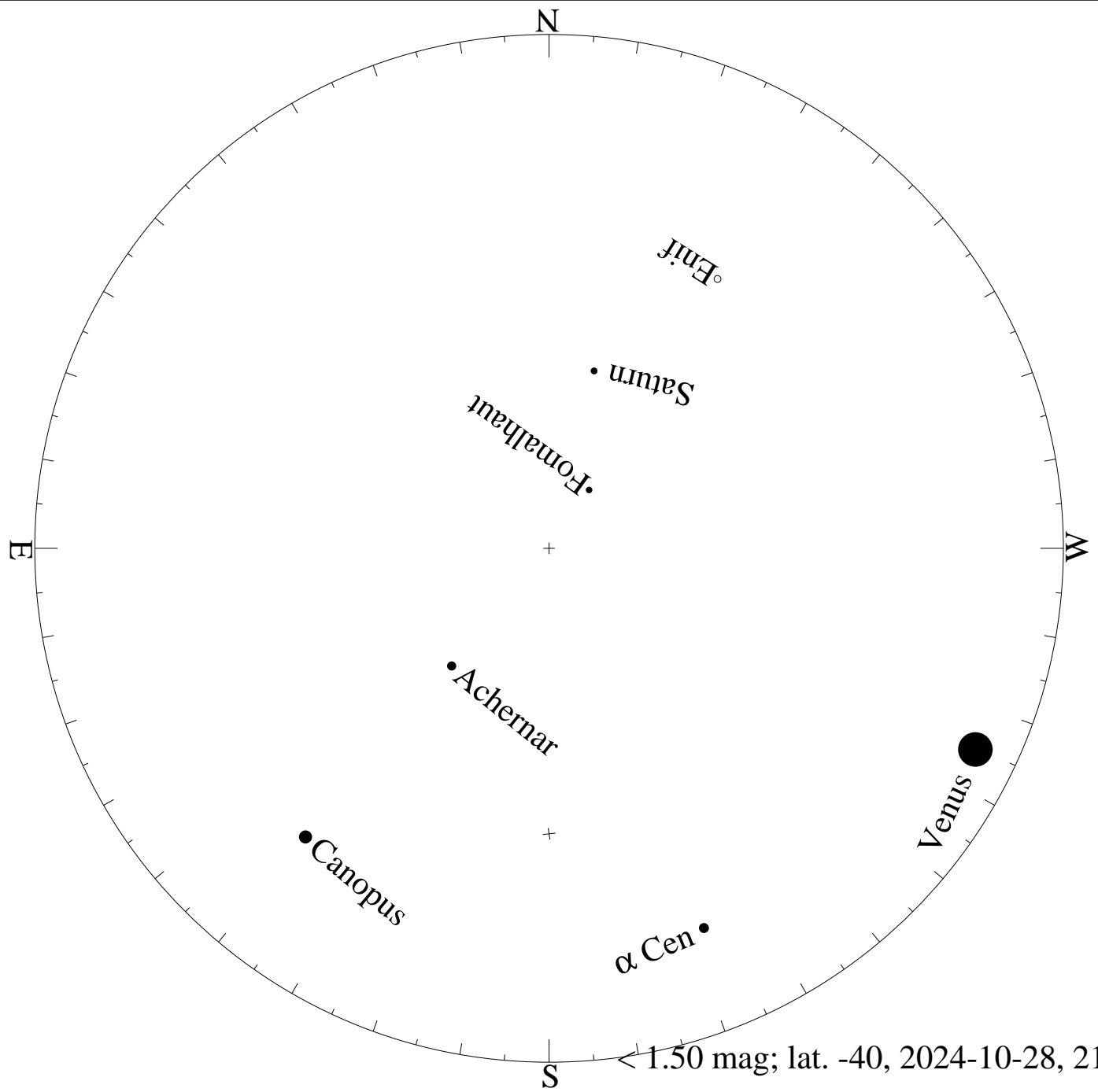
< 4.50 mag; lat. -40, 2024-09-28, 21 h local time



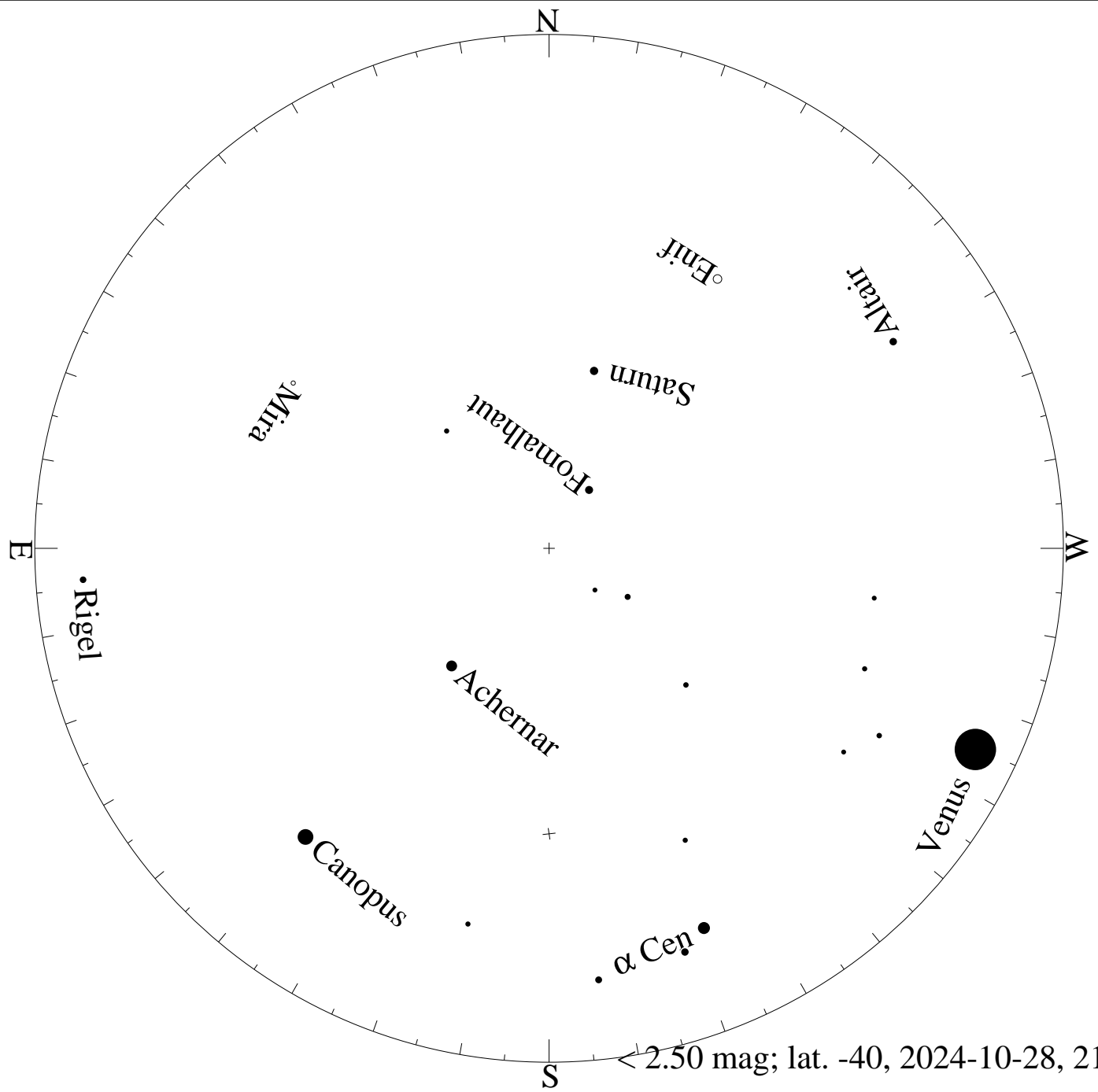
< 5.50 mag; lat. -40, 2024-09-28, 21 h local time



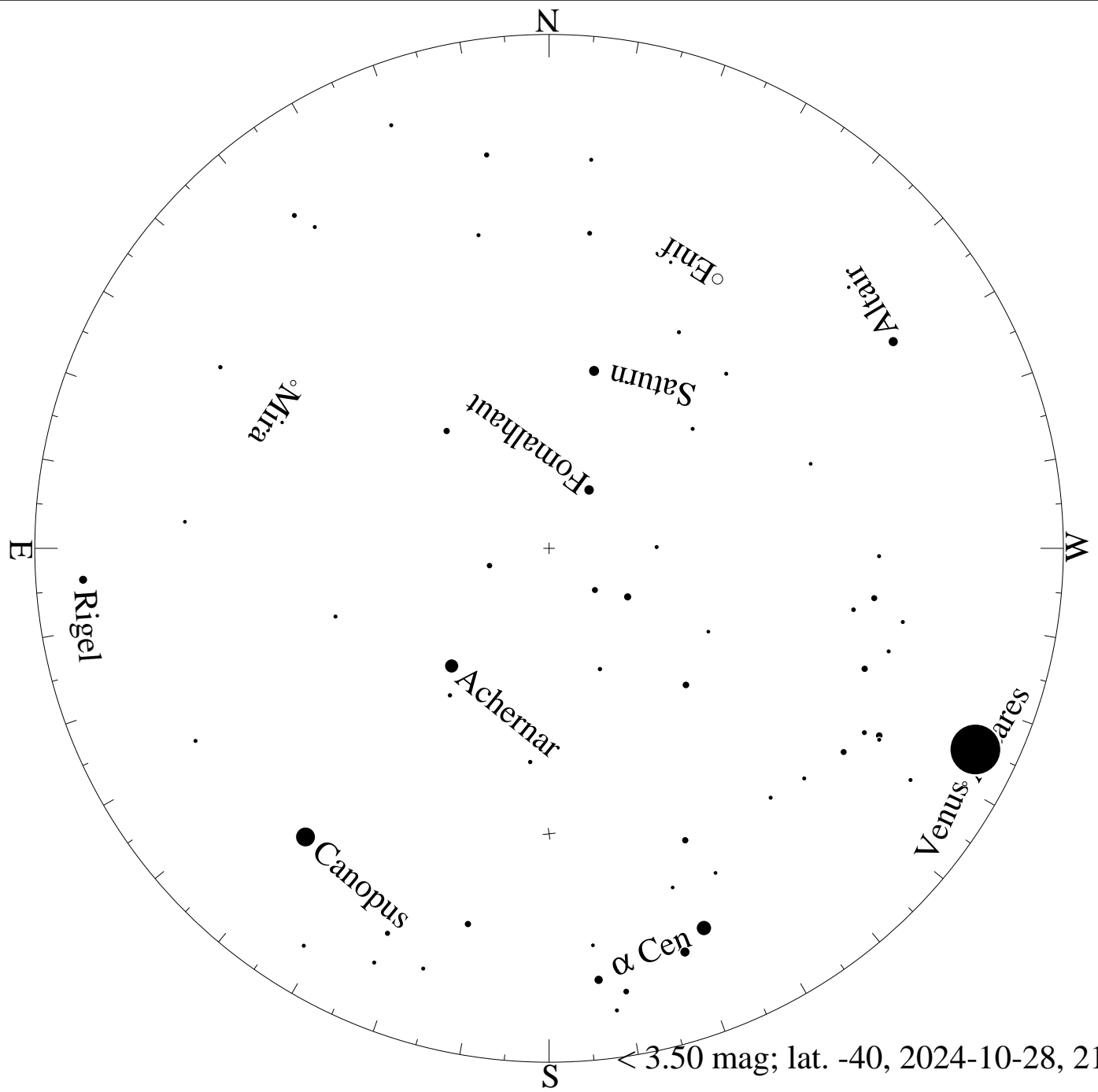
< 0.50 mag; lat. -40, 2024-10-28, 21 h local time

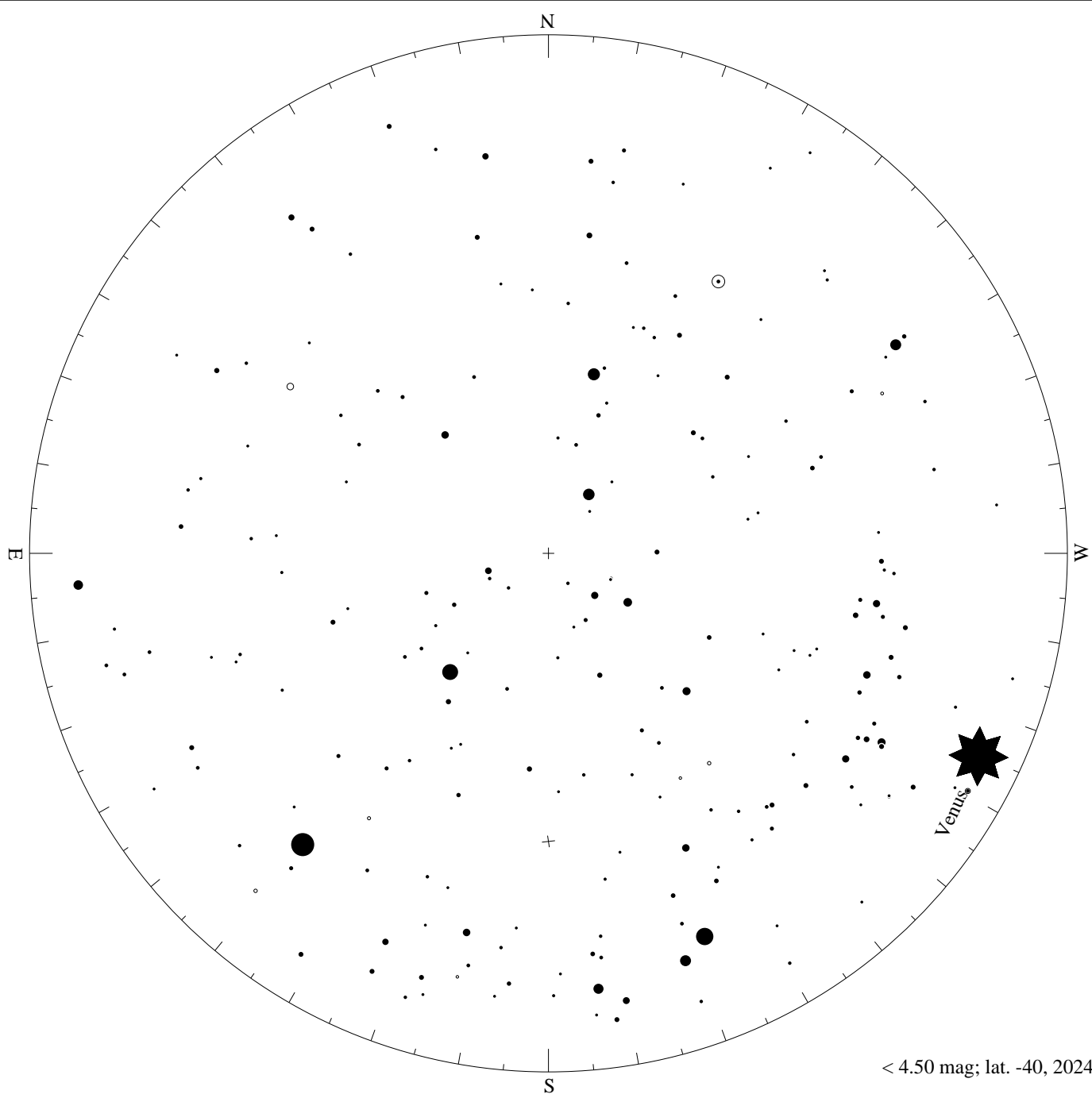


< 1.50 mag; lat. -40 , 2024-10-28, 21 h local time

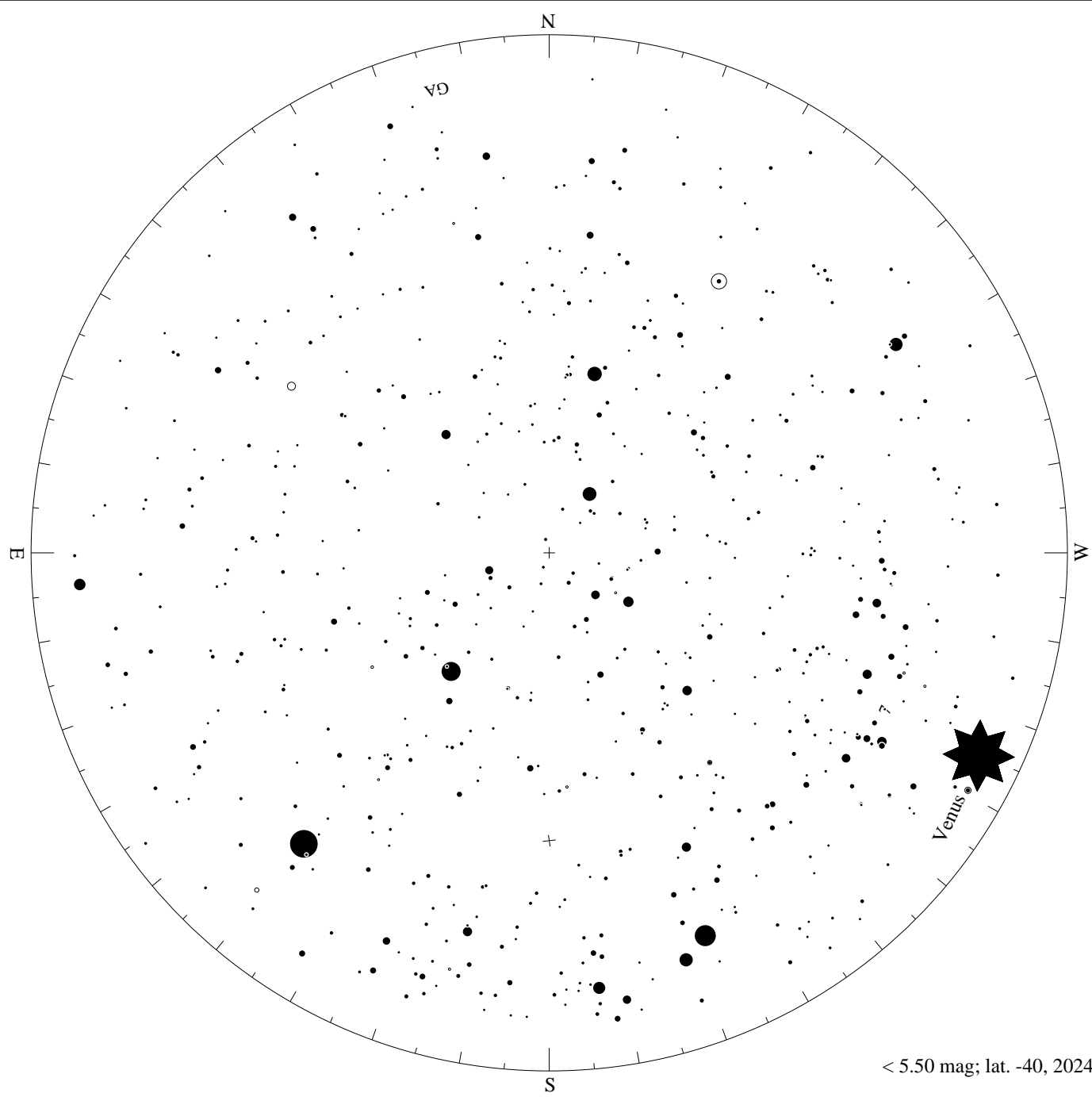


< 2.50 mag; lat. -40, 2024-10-28, 21 h local time

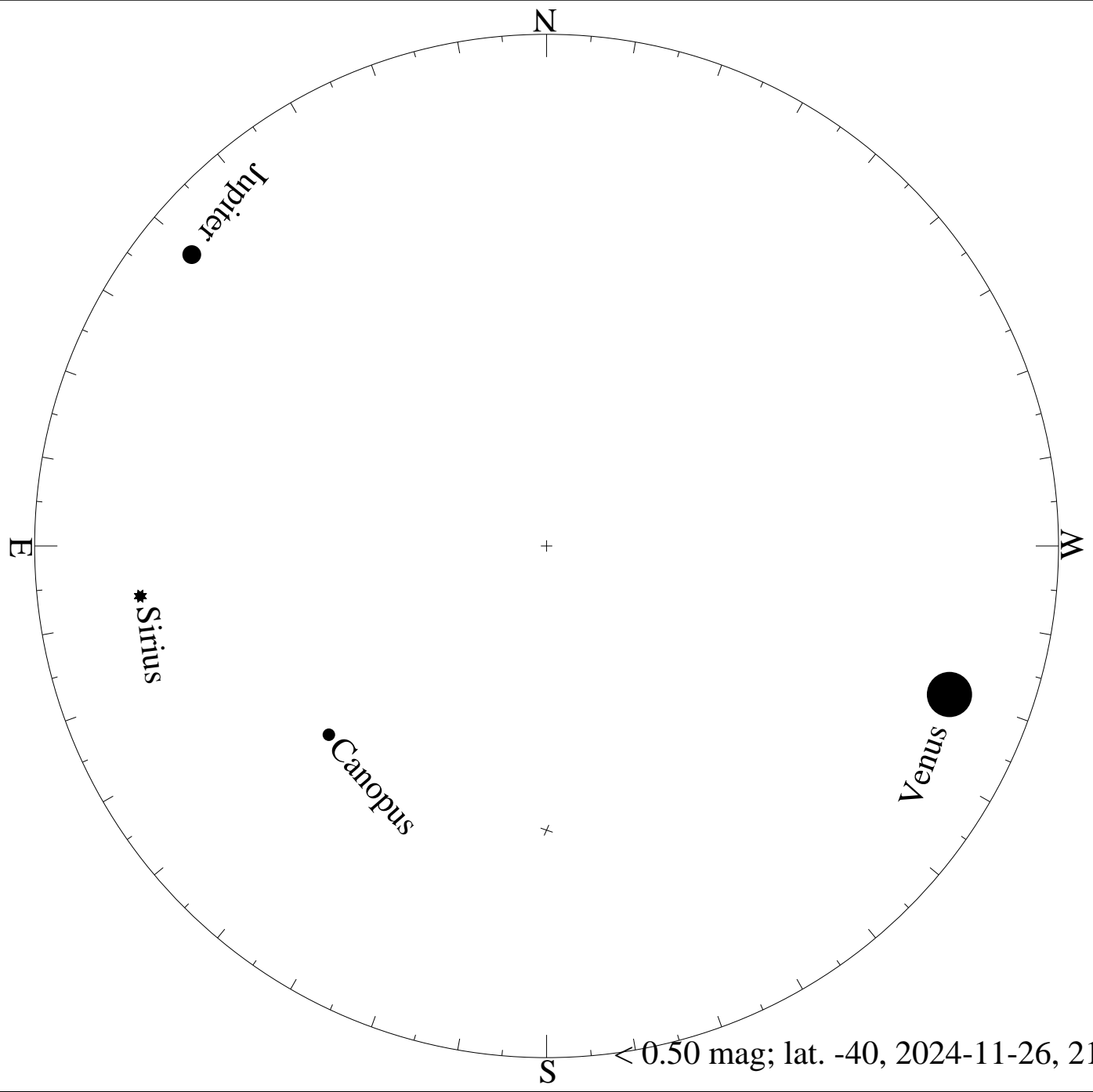




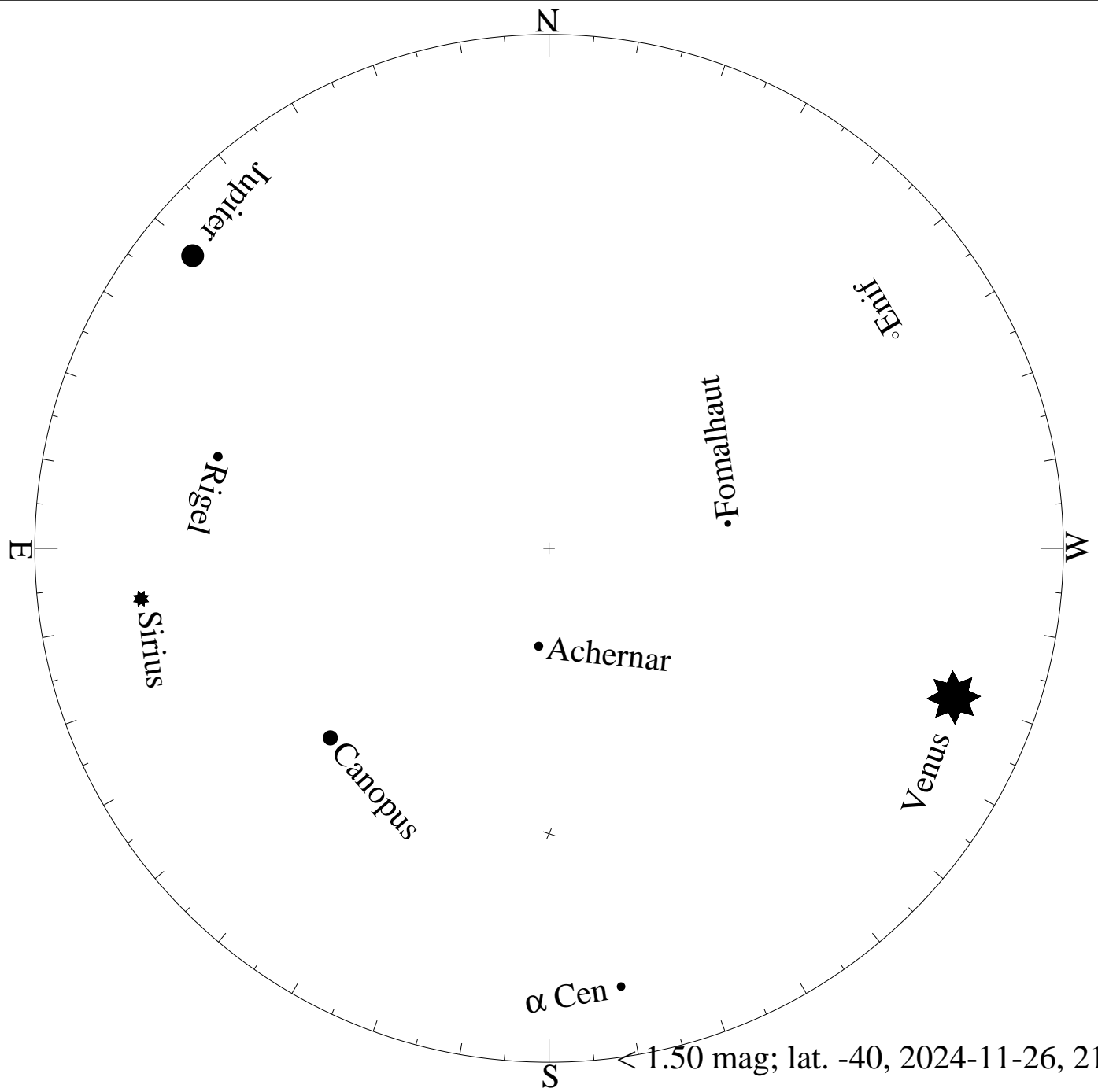
< 4.50 mag; lat. -40, 2024-10-28, 21 h local time

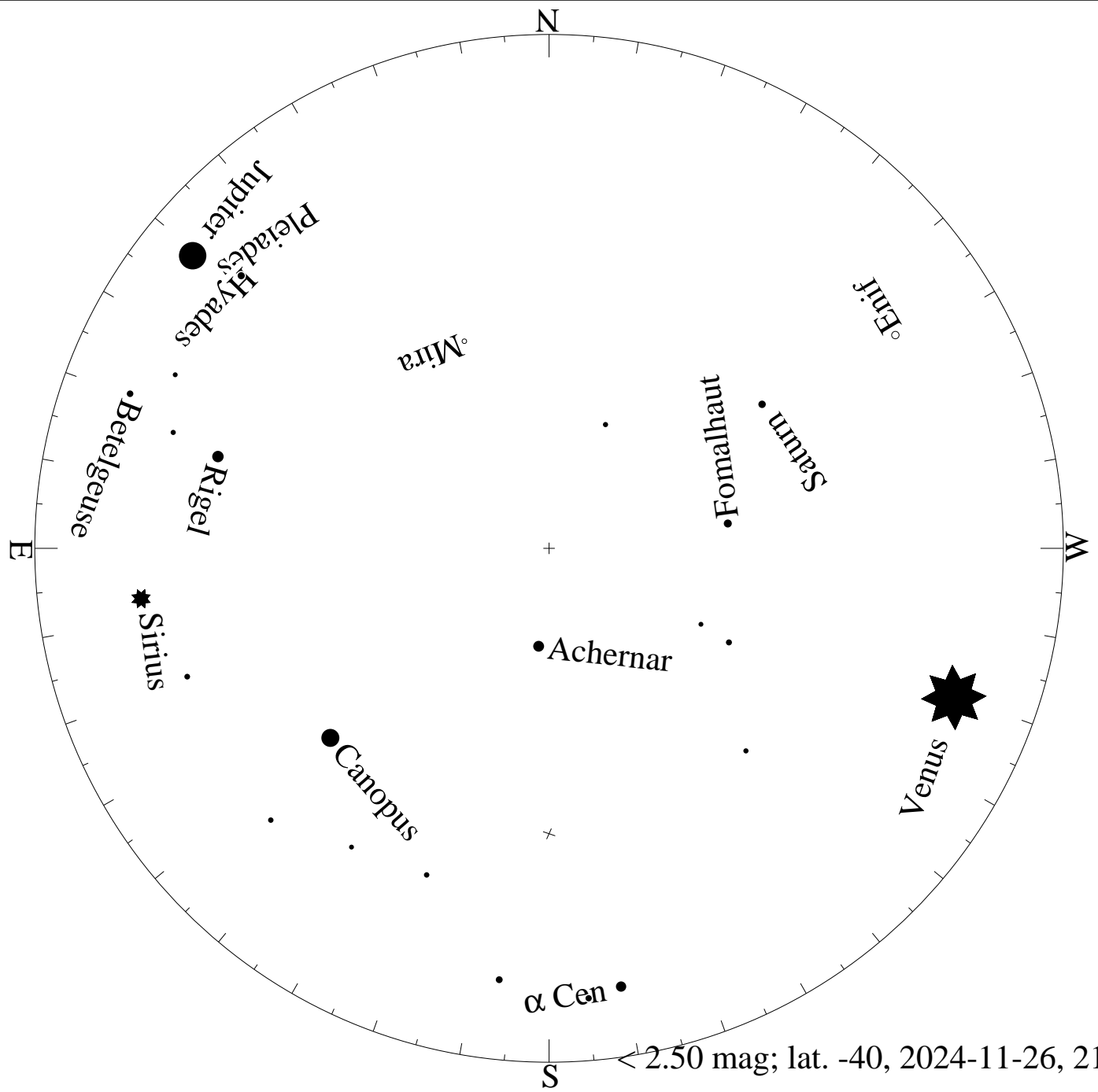


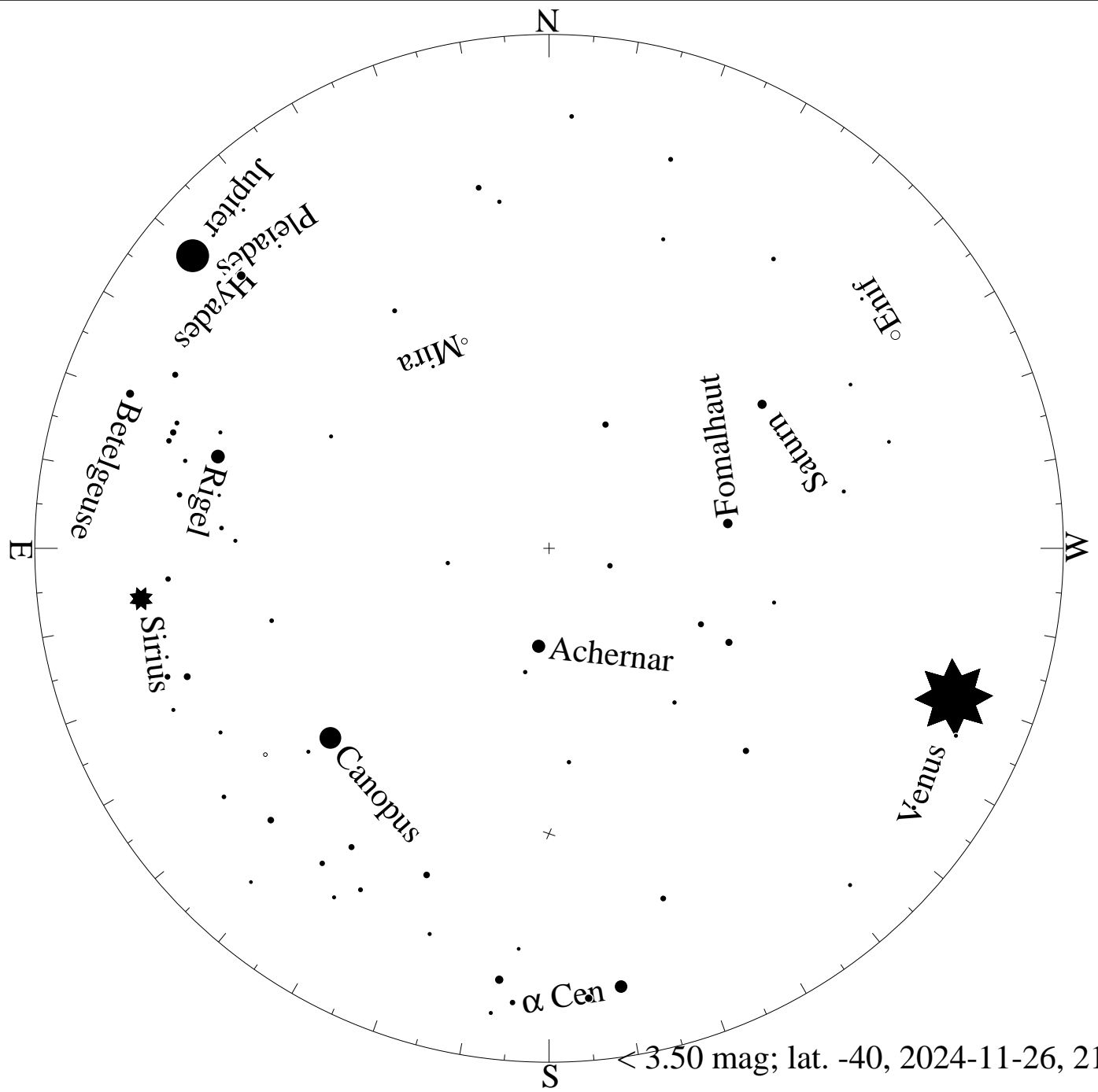
< 5.50 mag; lat. -40, 2024-10-28, 21 h local time

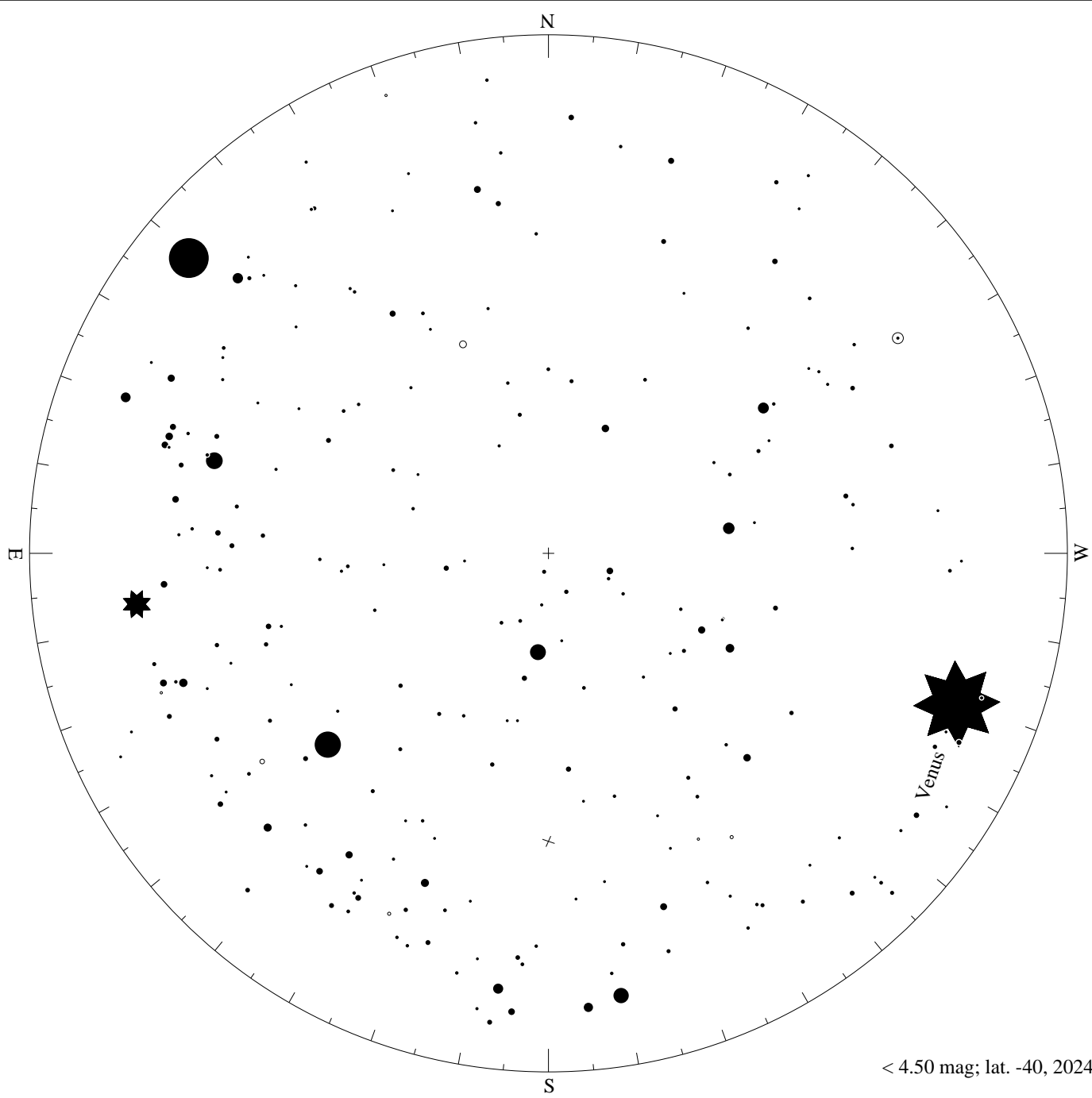


< 0.50 mag; lat. -40, 2024-11-26, 21 h local time

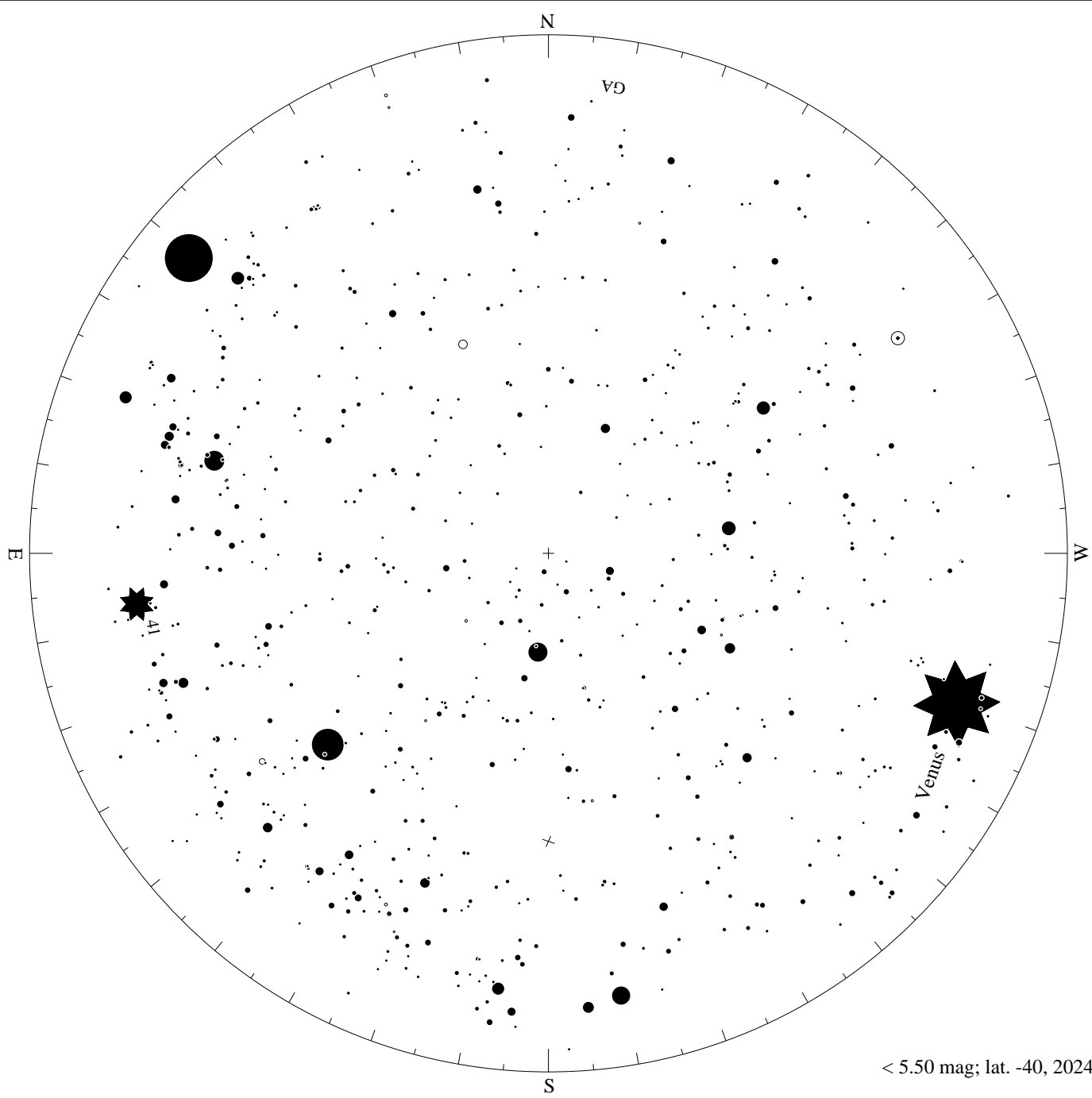




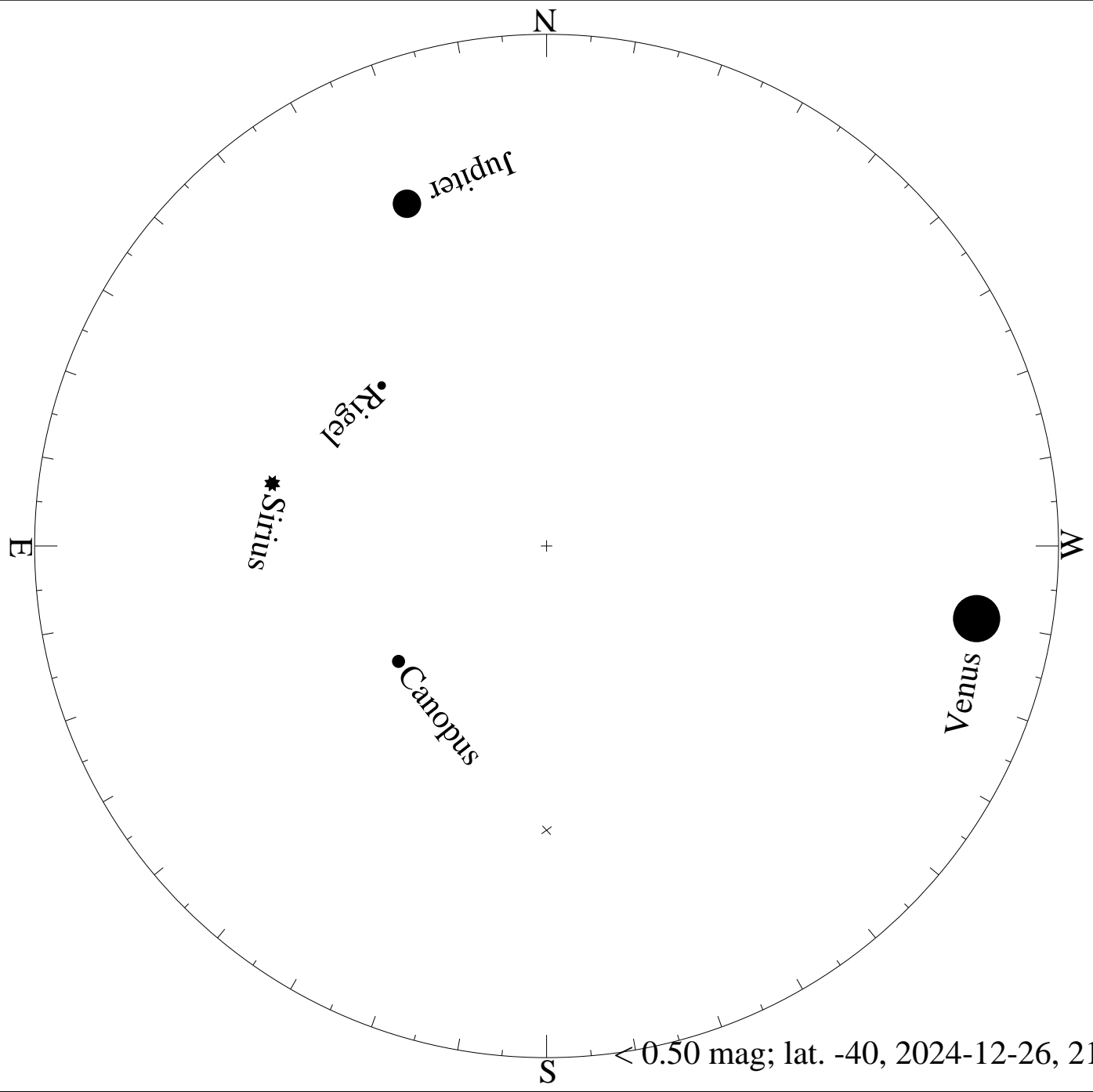


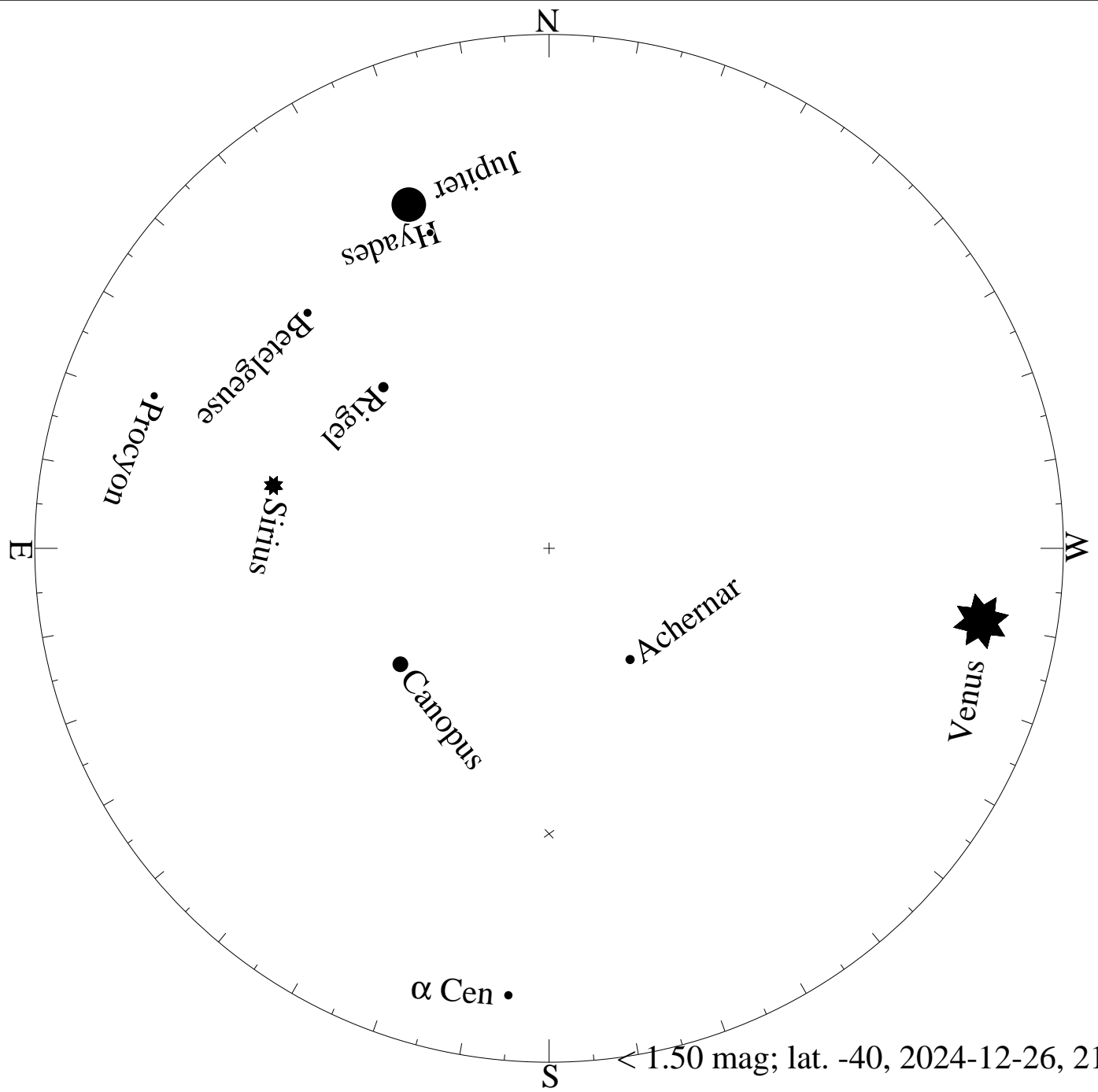


< 4.50 mag; lat. -40, 2024-11-26, 21 h local time

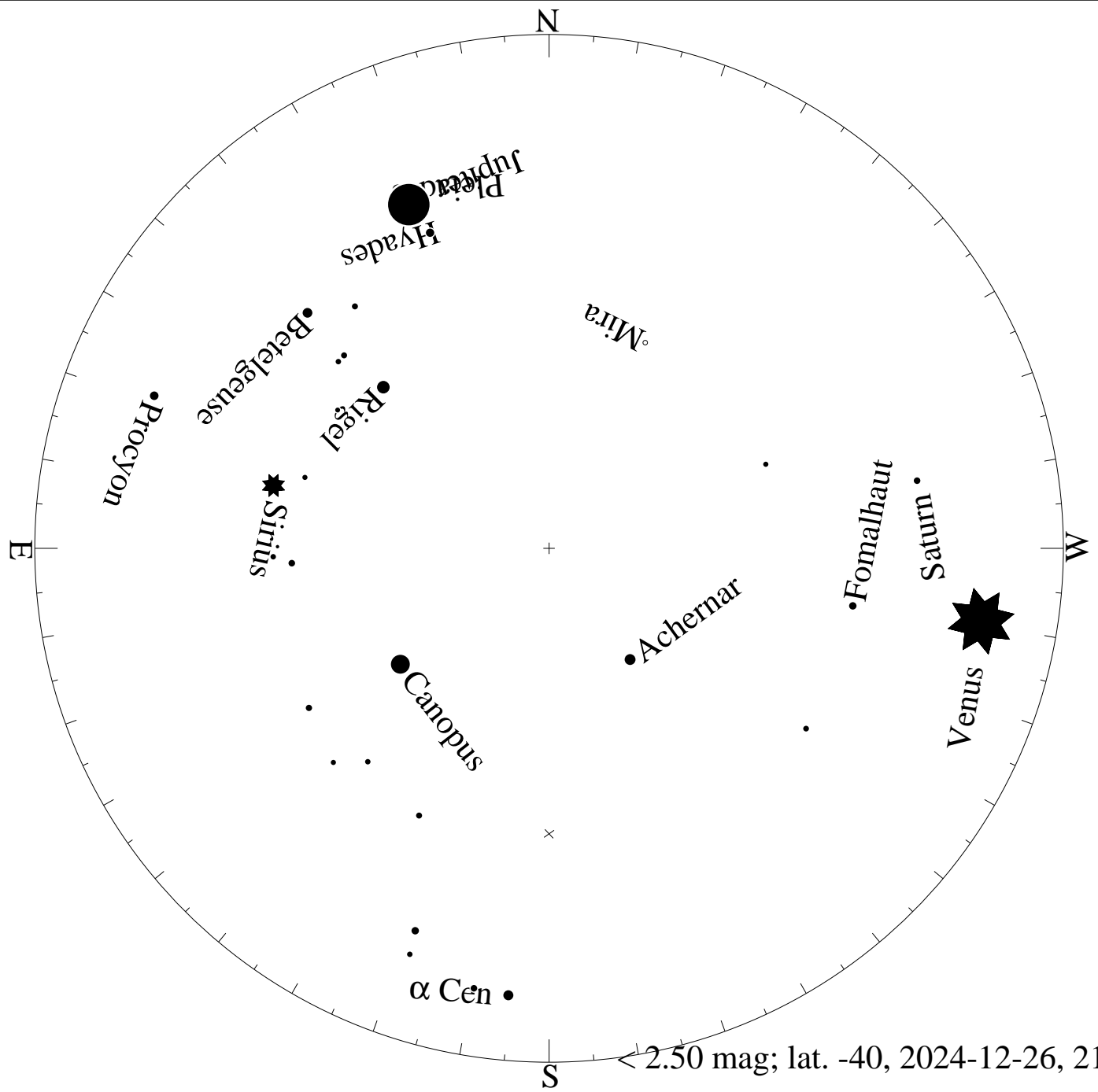


< 5.50 mag; lat. -40, 2024-11-26, 21 h local time

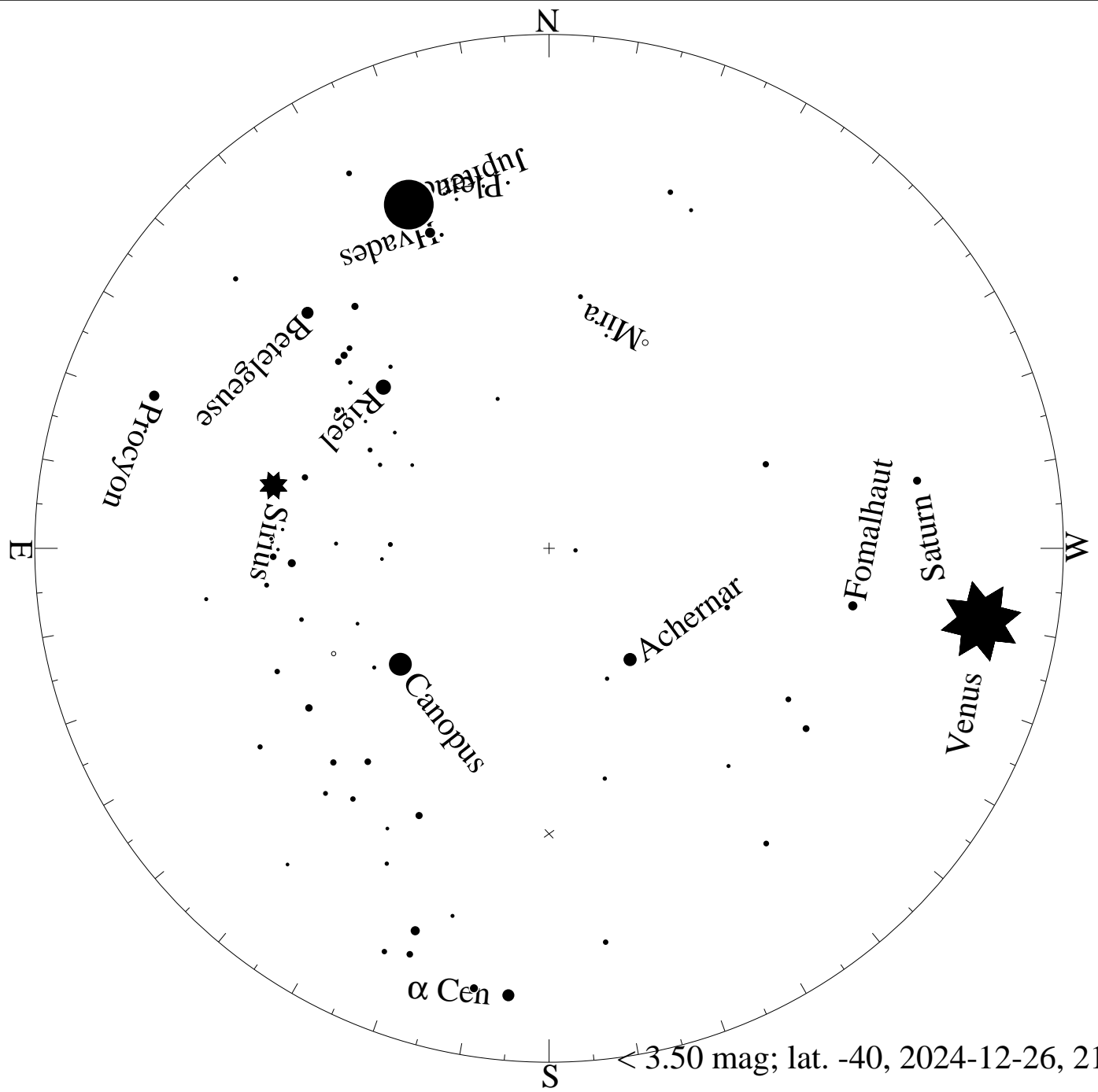





< 1.50 mag; lat. -40, 2024-12-26, 21 h local time




< 2.50 mag; lat. -40, 2024-12-26, 21 h local time



< 3.50 mag; lat. -40, 2024-12-26, 21 h local time



< 4.50 mag; lat. -40, 2024-12-26, 21 h local time



< 5.50 mag; lat. -40, 2024-12-26, 21 h local time