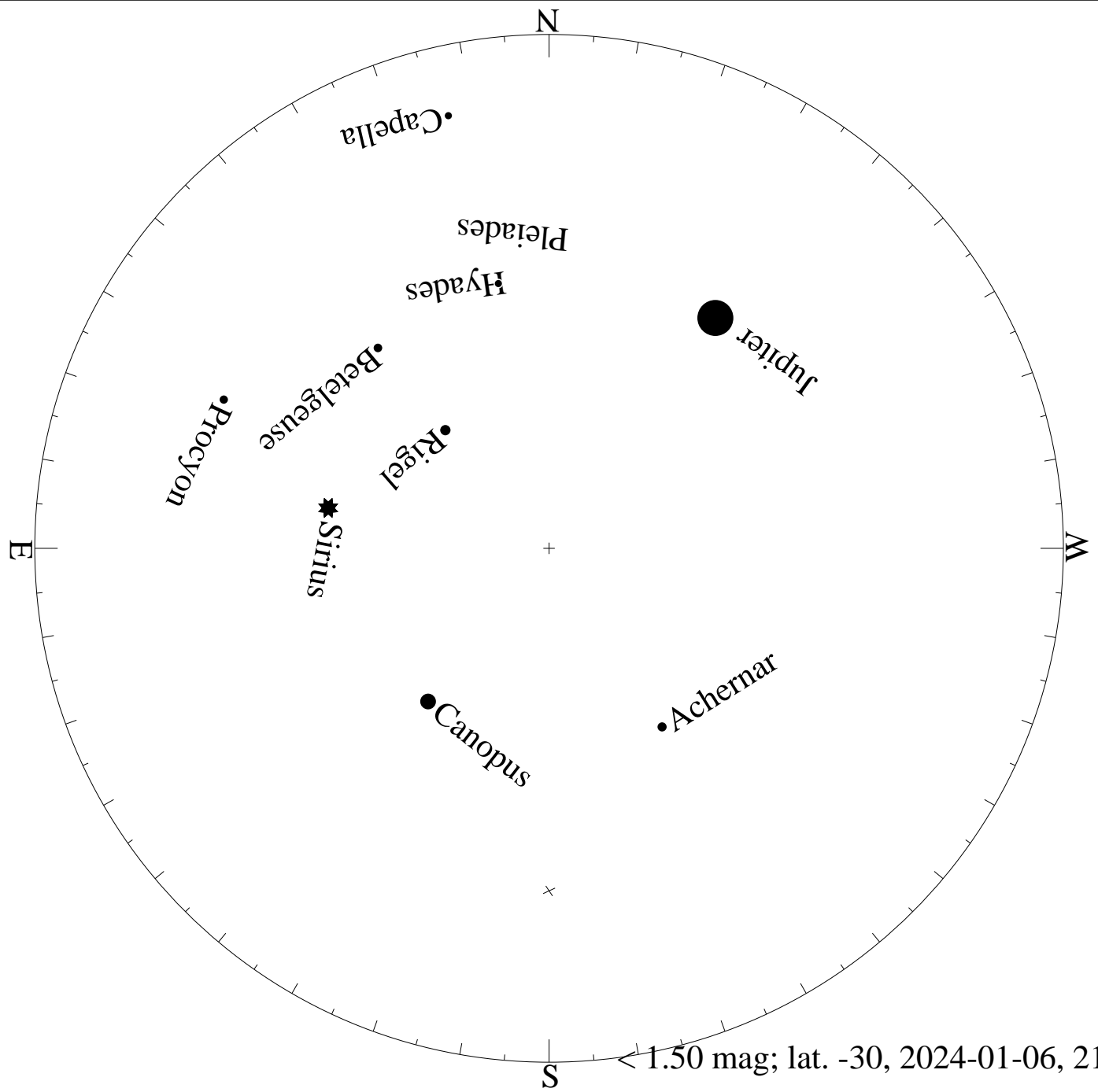
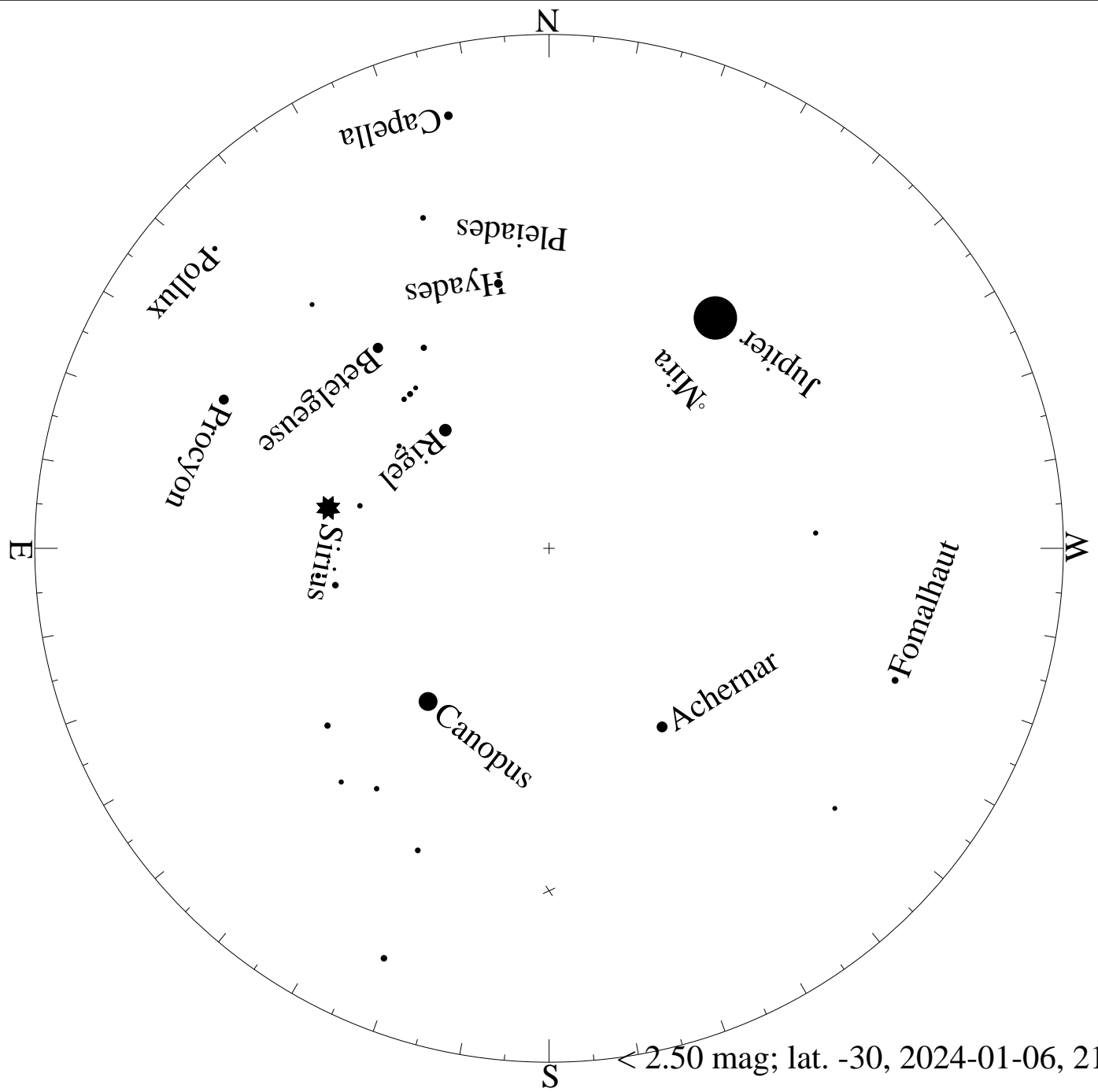
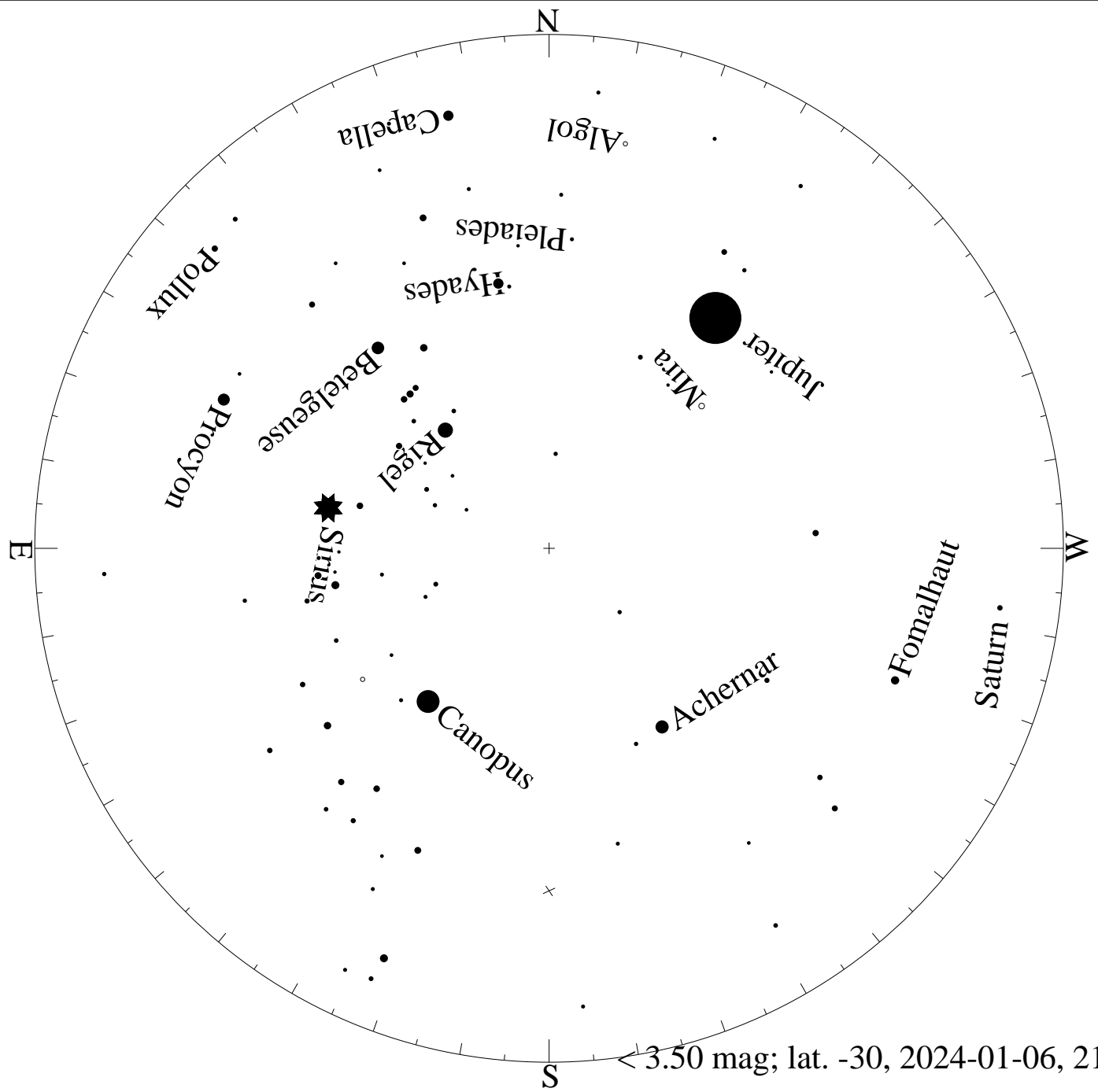


< 0.50 mag; lat. -30, 2024-01-06, 21 h local time




< 1.50 mag; lat. -30, 2024-01-06, 21 h local time






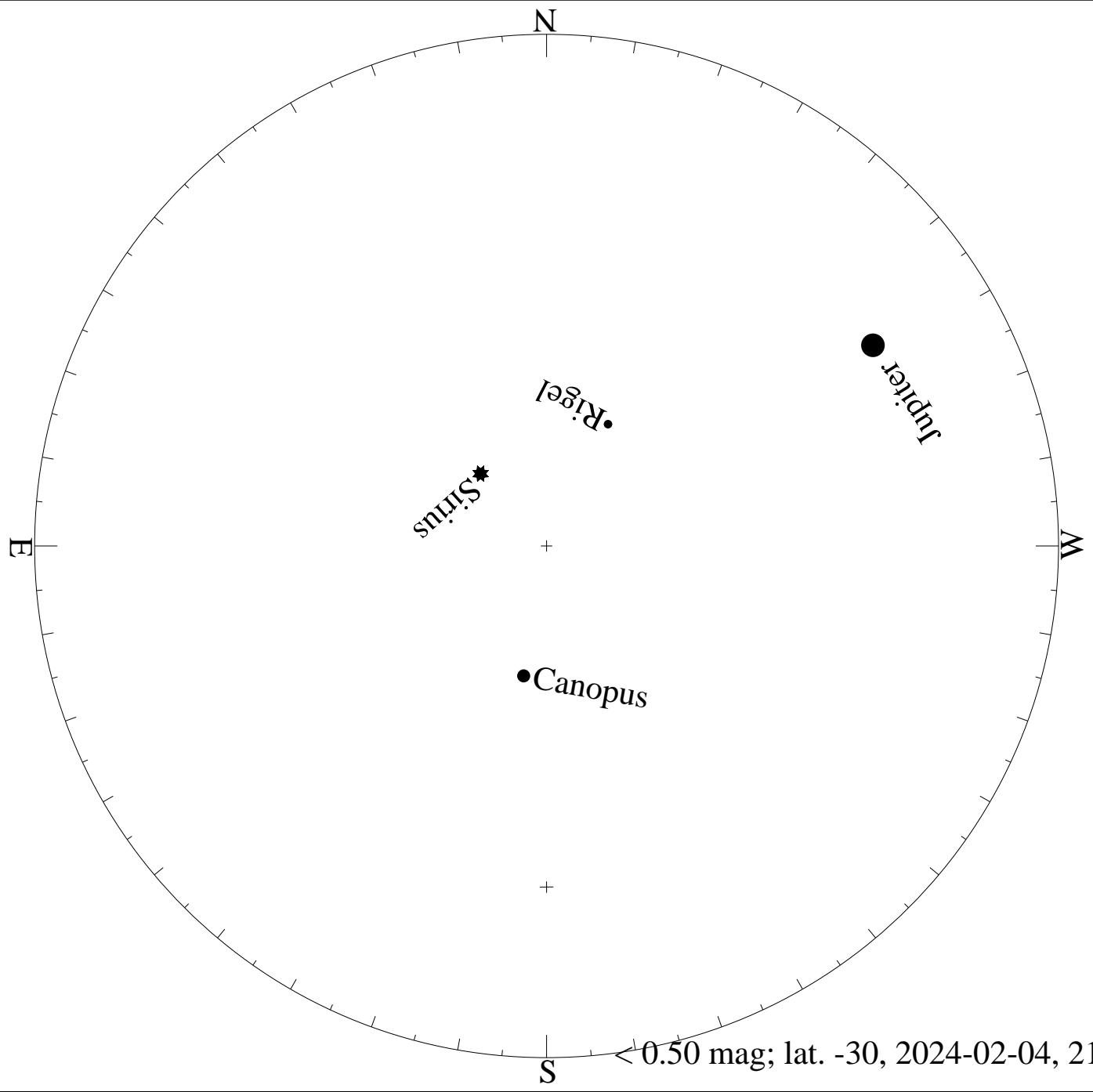
< 3.50 mag; lat. -30, 2024-01-06, 21 h local time



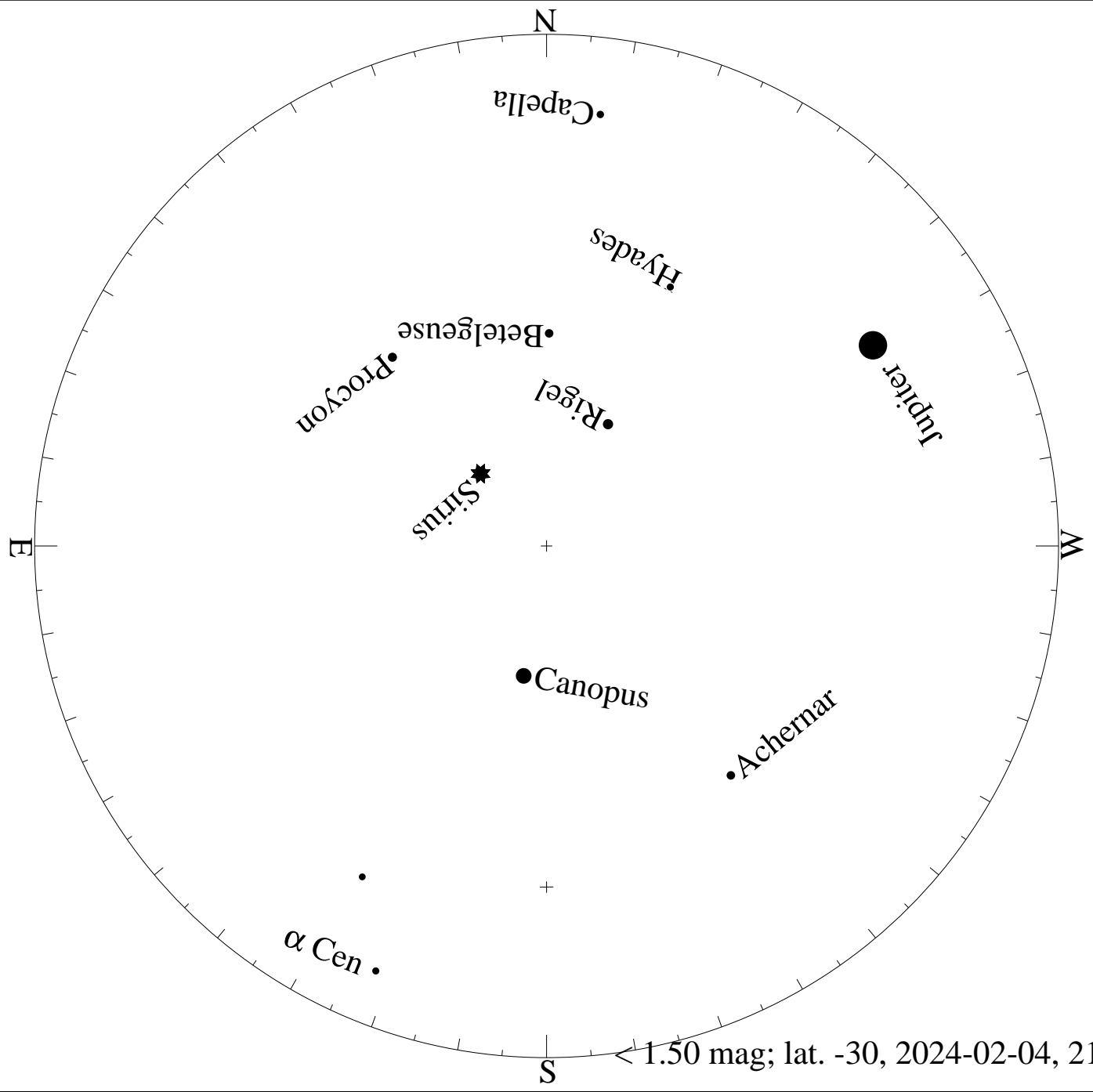
< 4.50 mag; lat. -30, 2024-01-06, 21 h local time



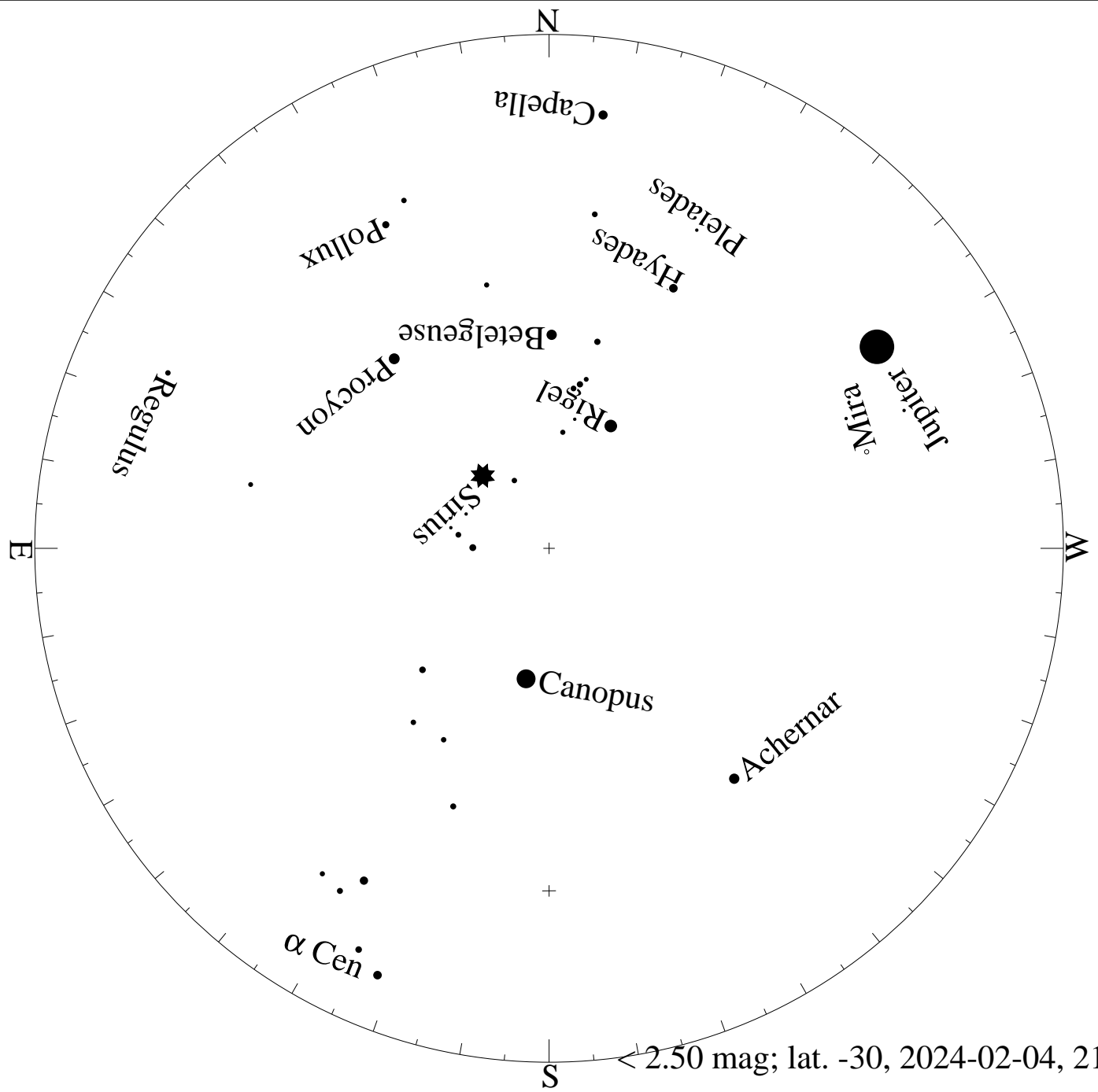
< 5.50 mag; lat. -30, 2024-01-06, 21 h local time



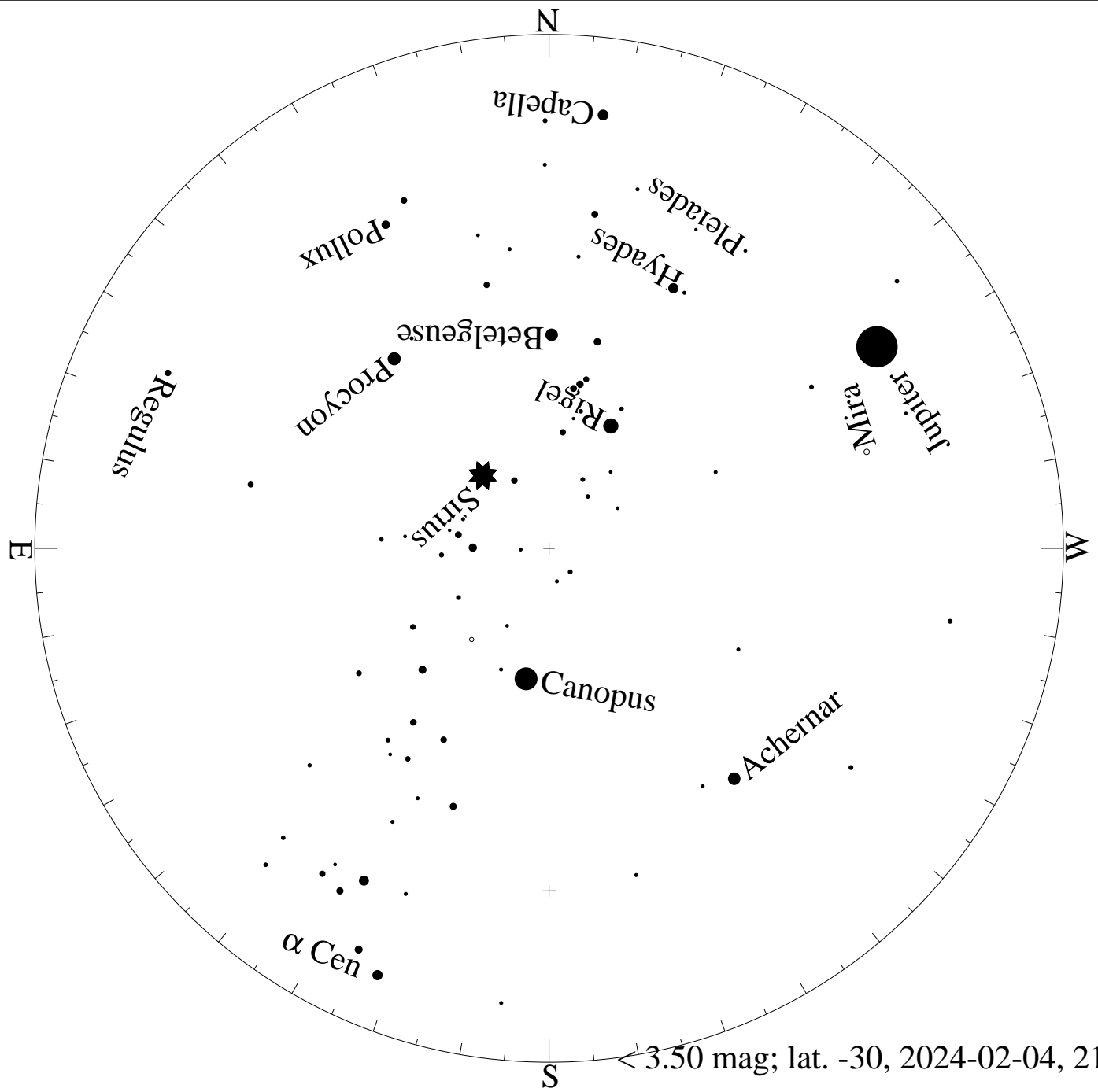
< 0.50 mag; lat. -30, 2024-02-04, 21 h local time




< 1.50 mag; lat. -30, 2024-02-04, 21 h local time




< 2.50 mag; lat. -30, 2024-02-04, 21 h local time



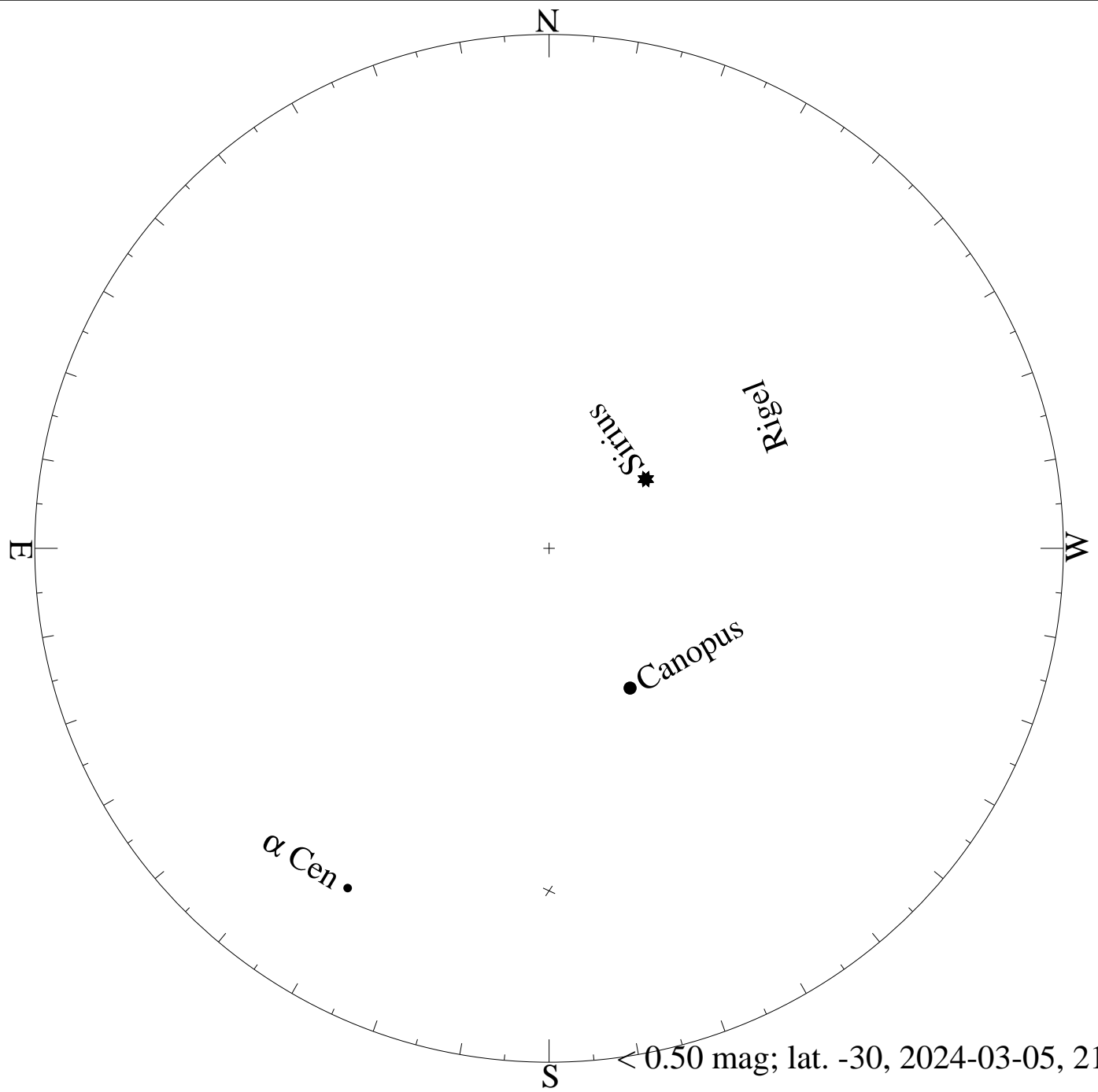
< 3.50 mag; lat. -30, 2024-02-04, 21 h local time

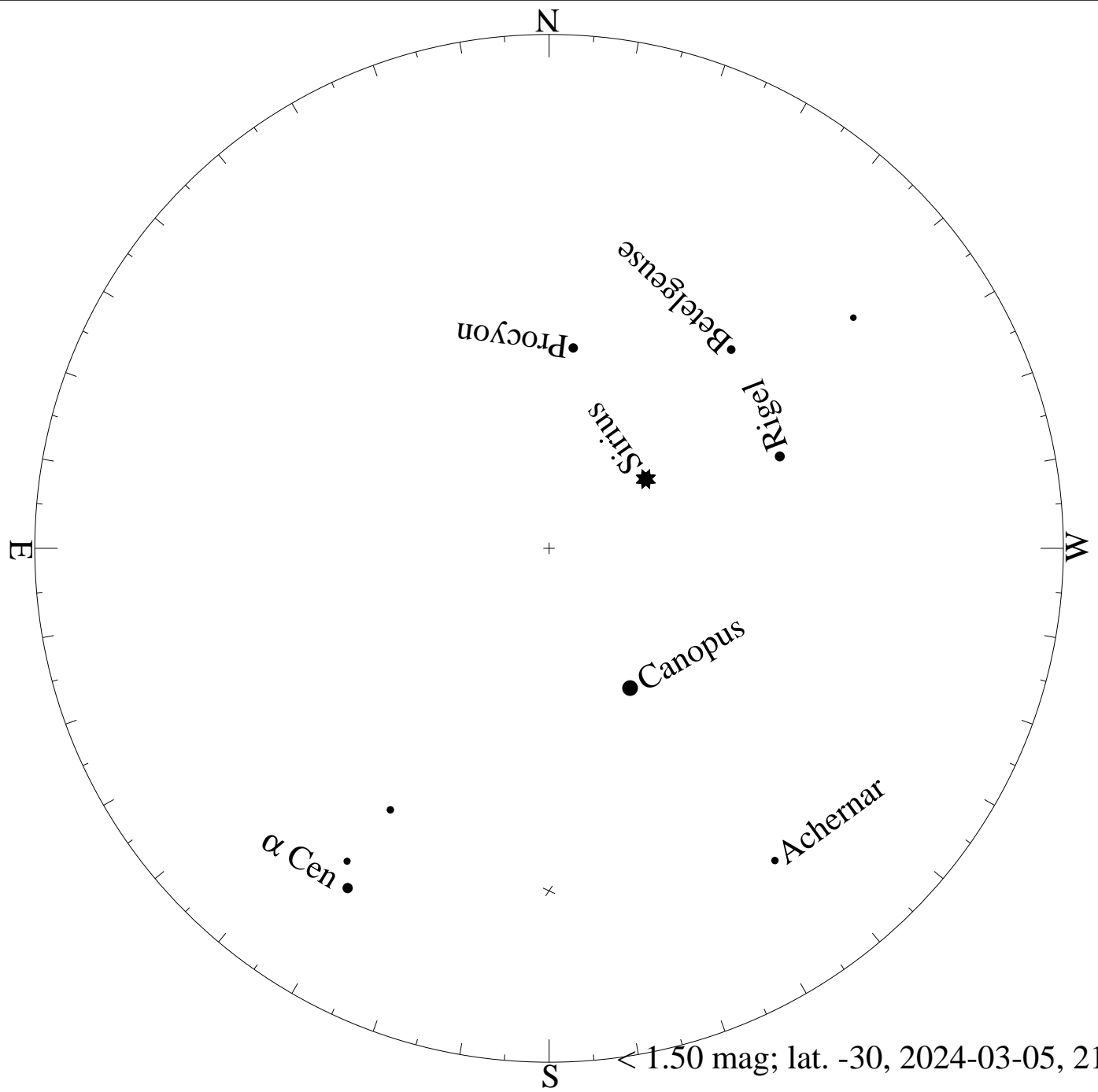


< 4.50 mag; lat. -30, 2024-02-04, 21 h local time

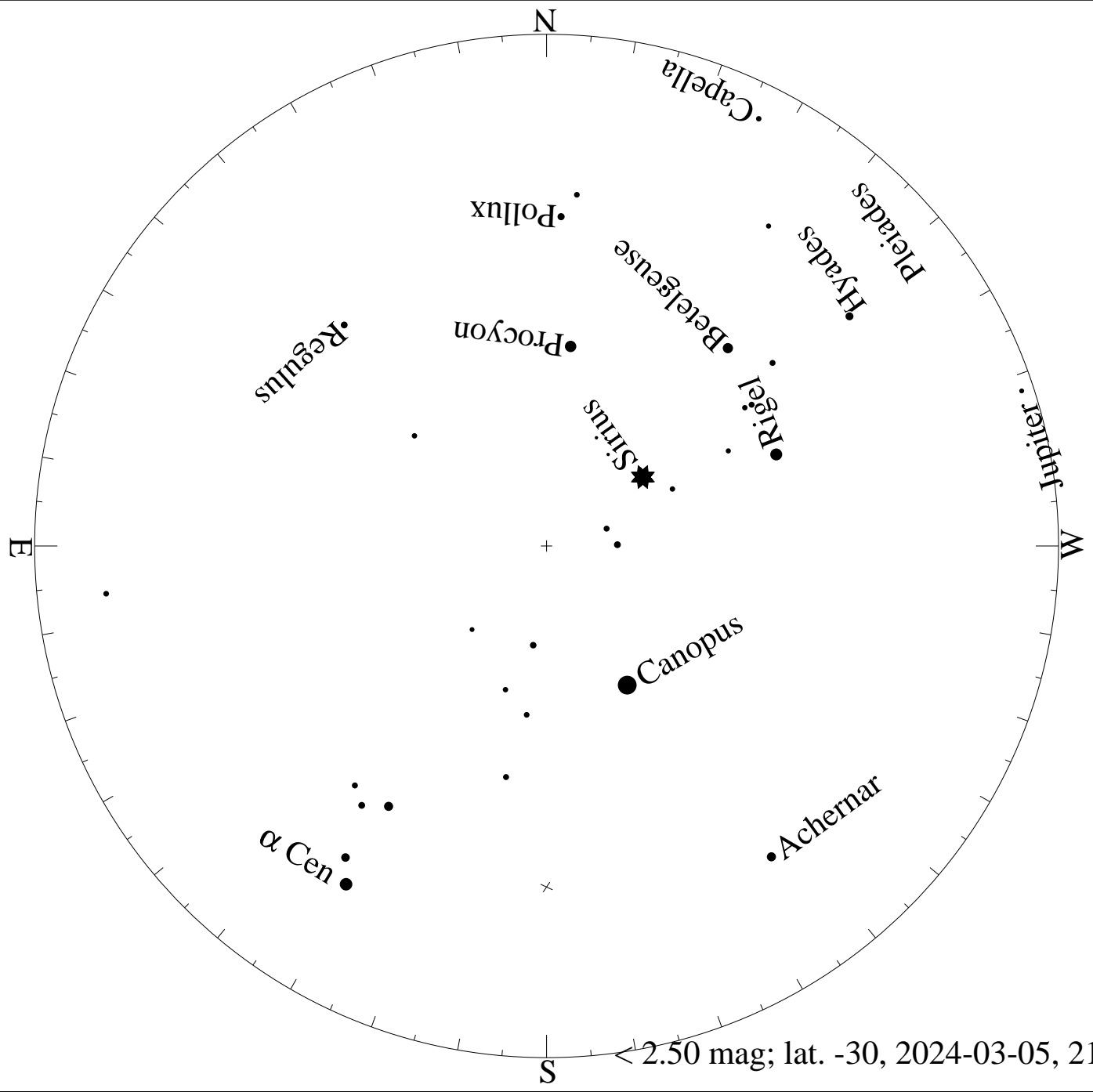


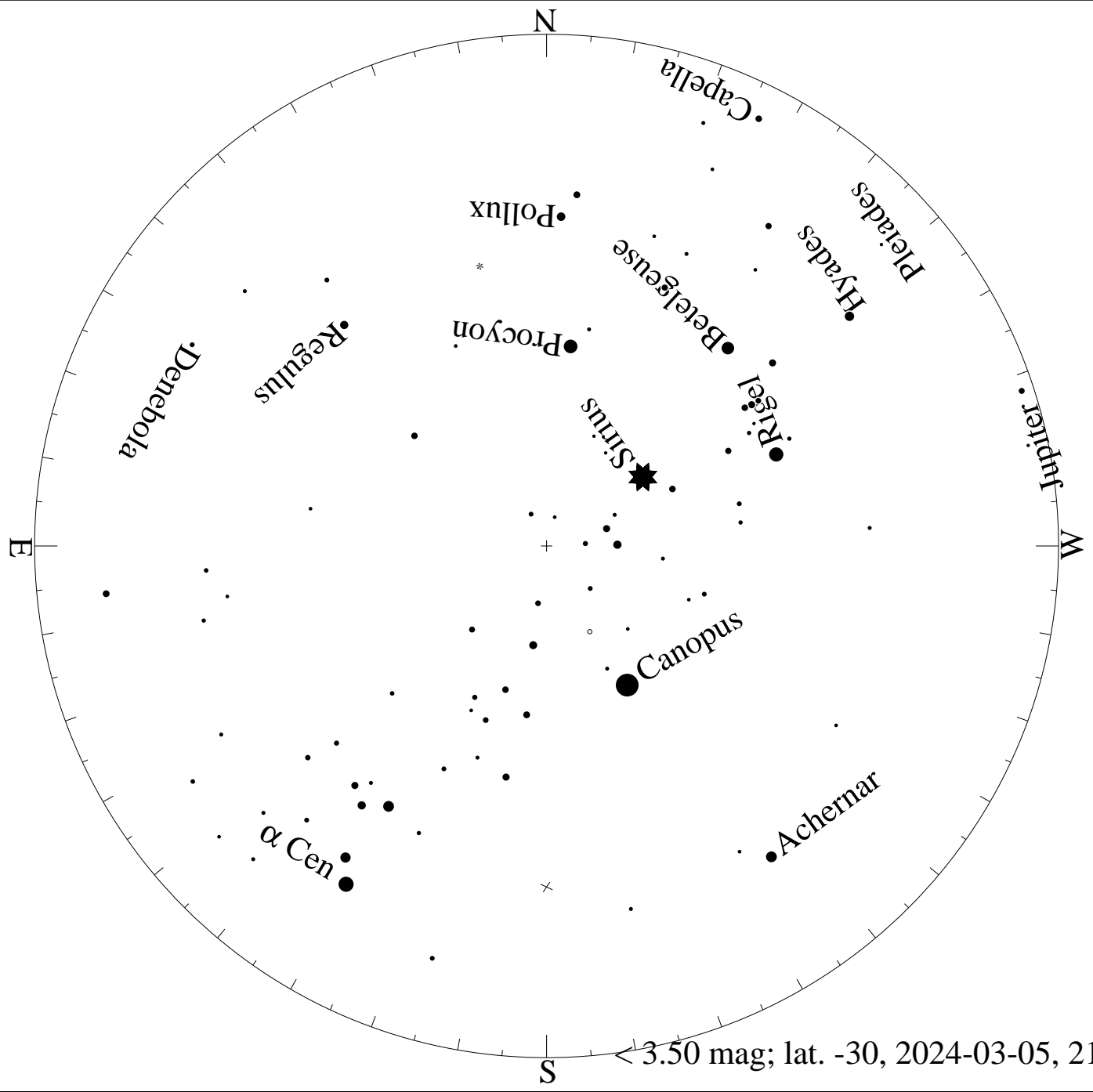
< 5.50 mag; lat. -30, 2024-02-04, 21 h local time







< 1.50 mag; lat. -30, 2024-03-05, 21 h local time



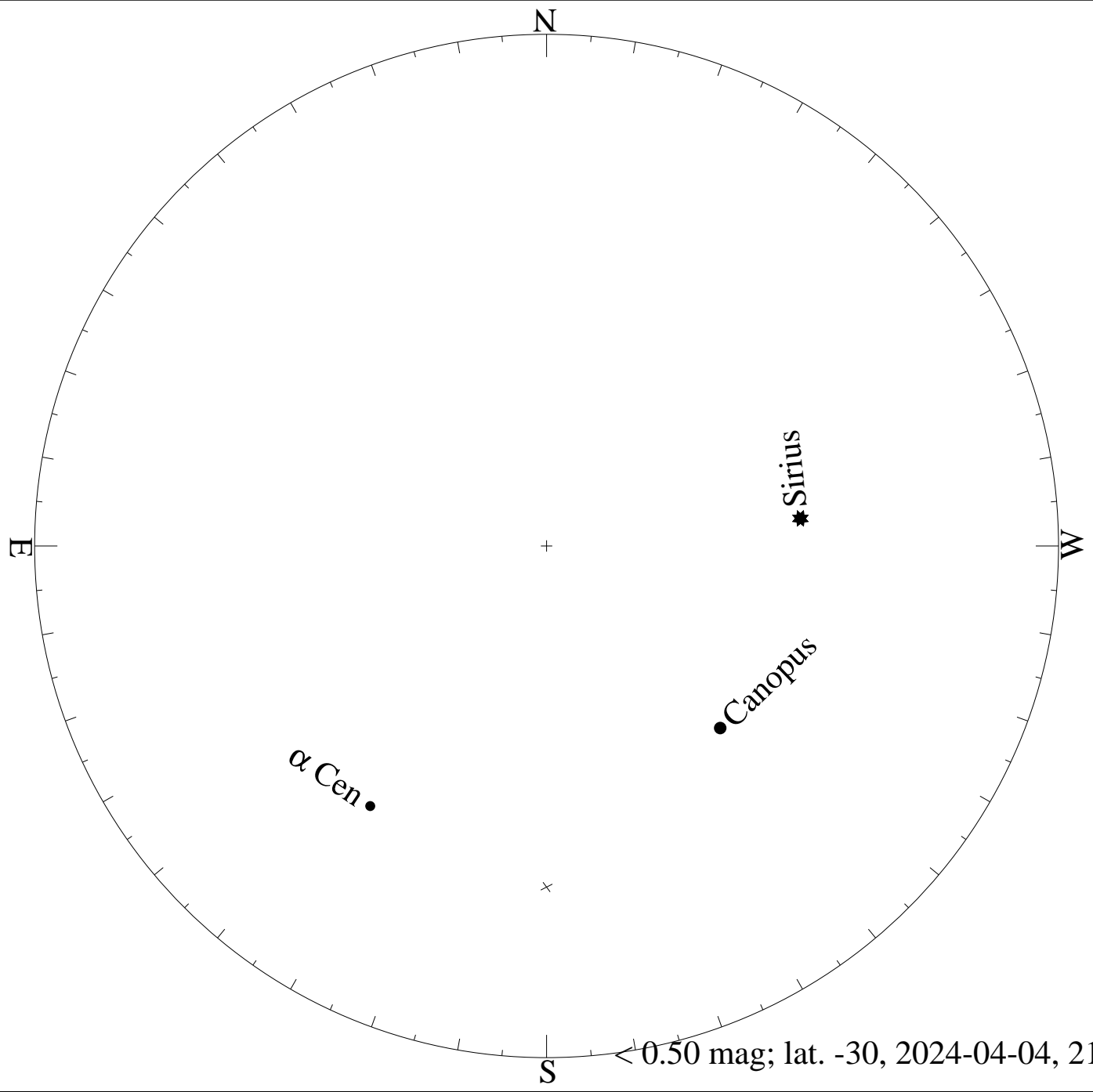




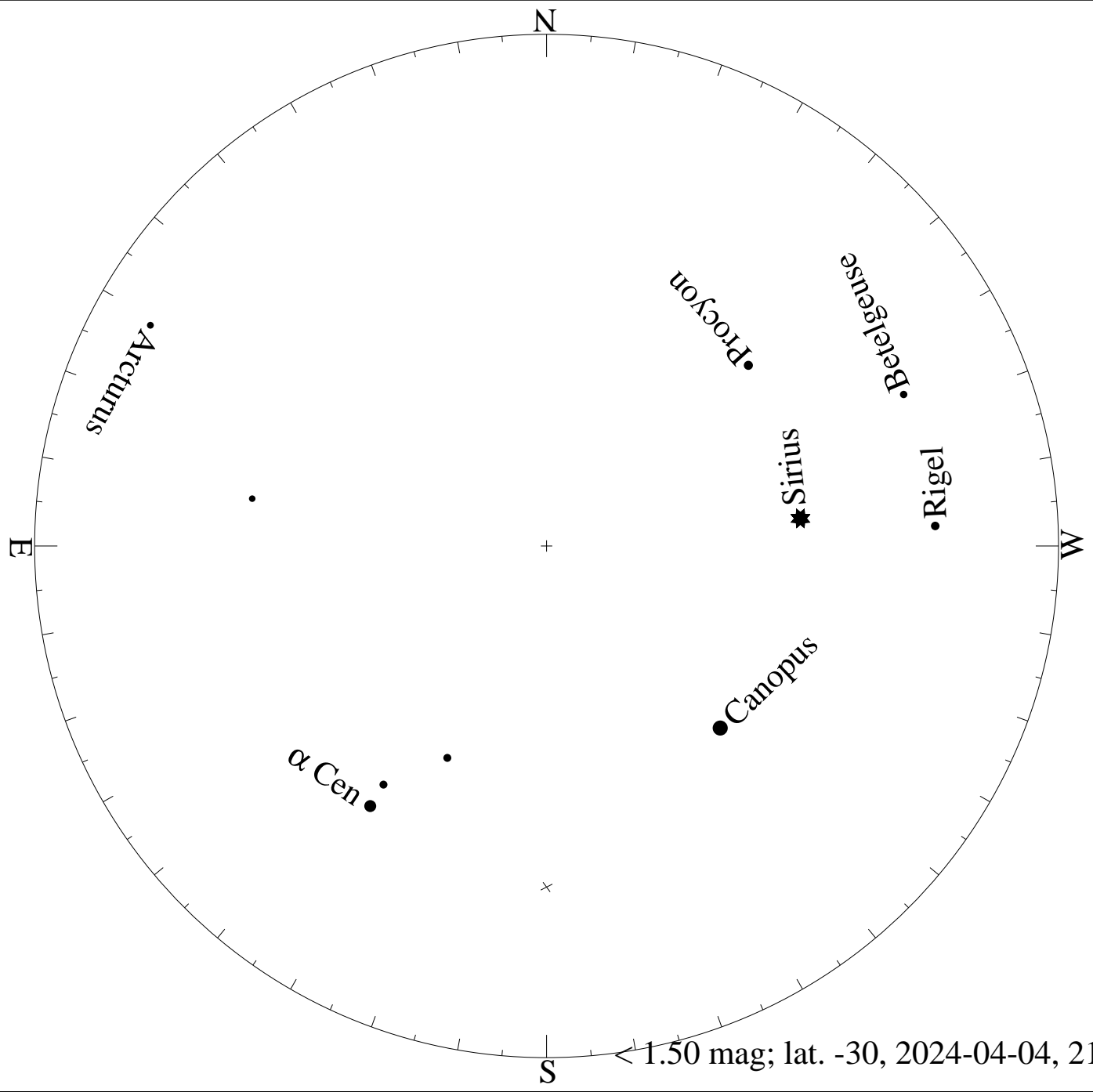
< 4.50 mag; lat. -30, 2024-03-05, 21 h local time




< 5.50 mag; lat. -30, 2024-03-05, 21 h local time

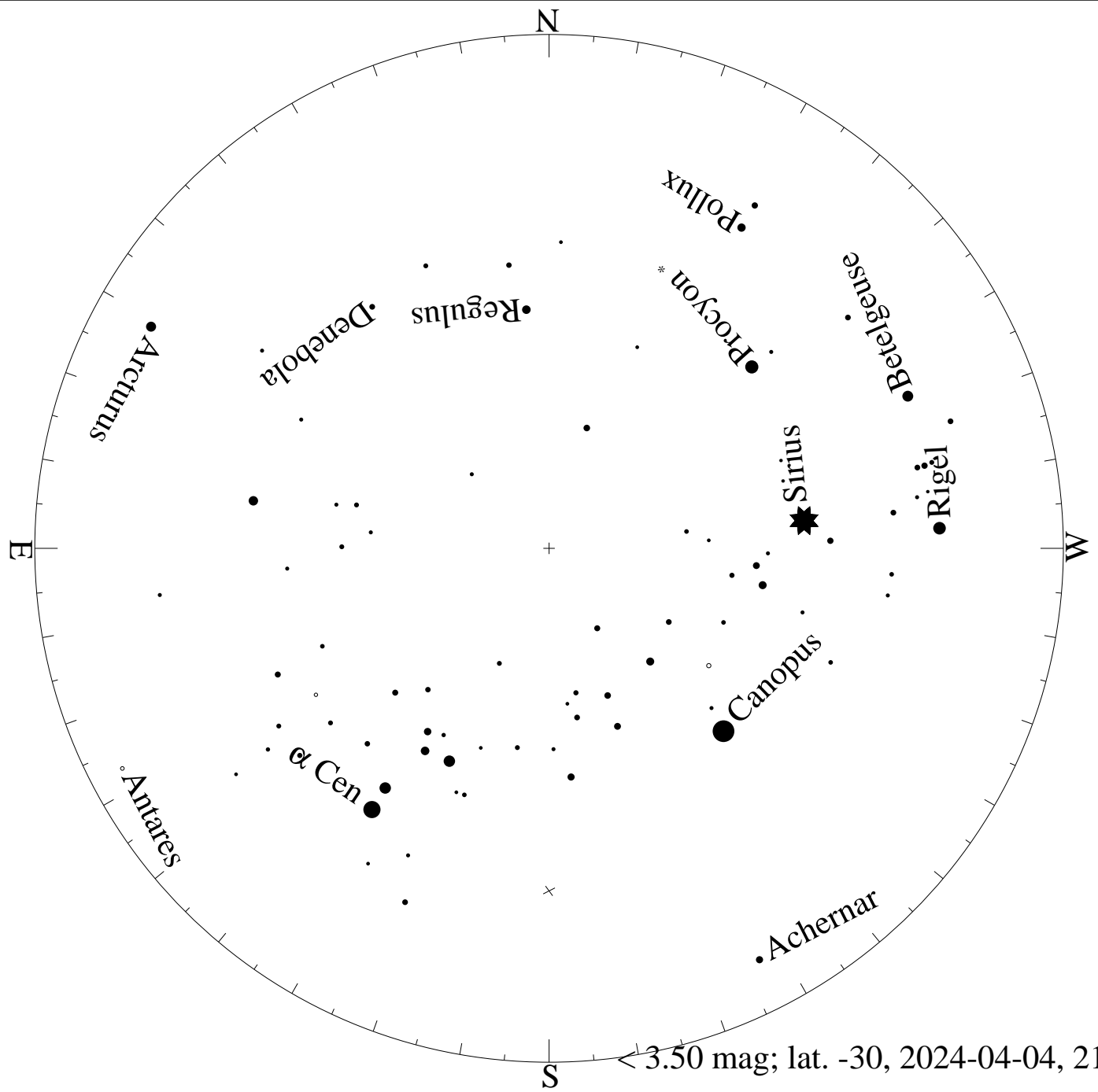


< 0.50 mag; lat. -30, 2024-04-04, 21 h local time







< 2.50 mag; lat. -30, 2024-04-04, 21 h local time



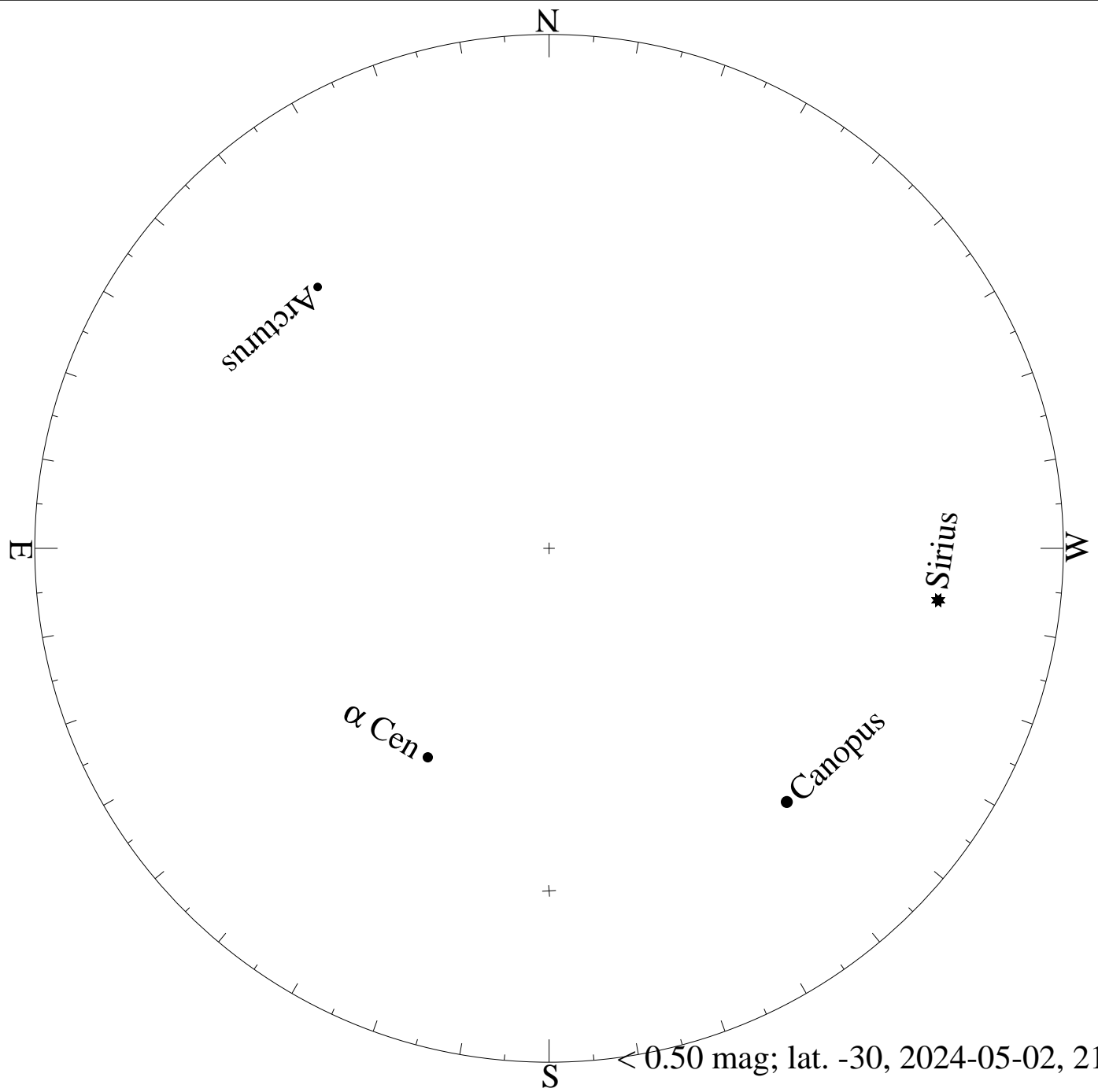
< 3.50 mag; lat. -30, 2024-04-04, 21 h local time

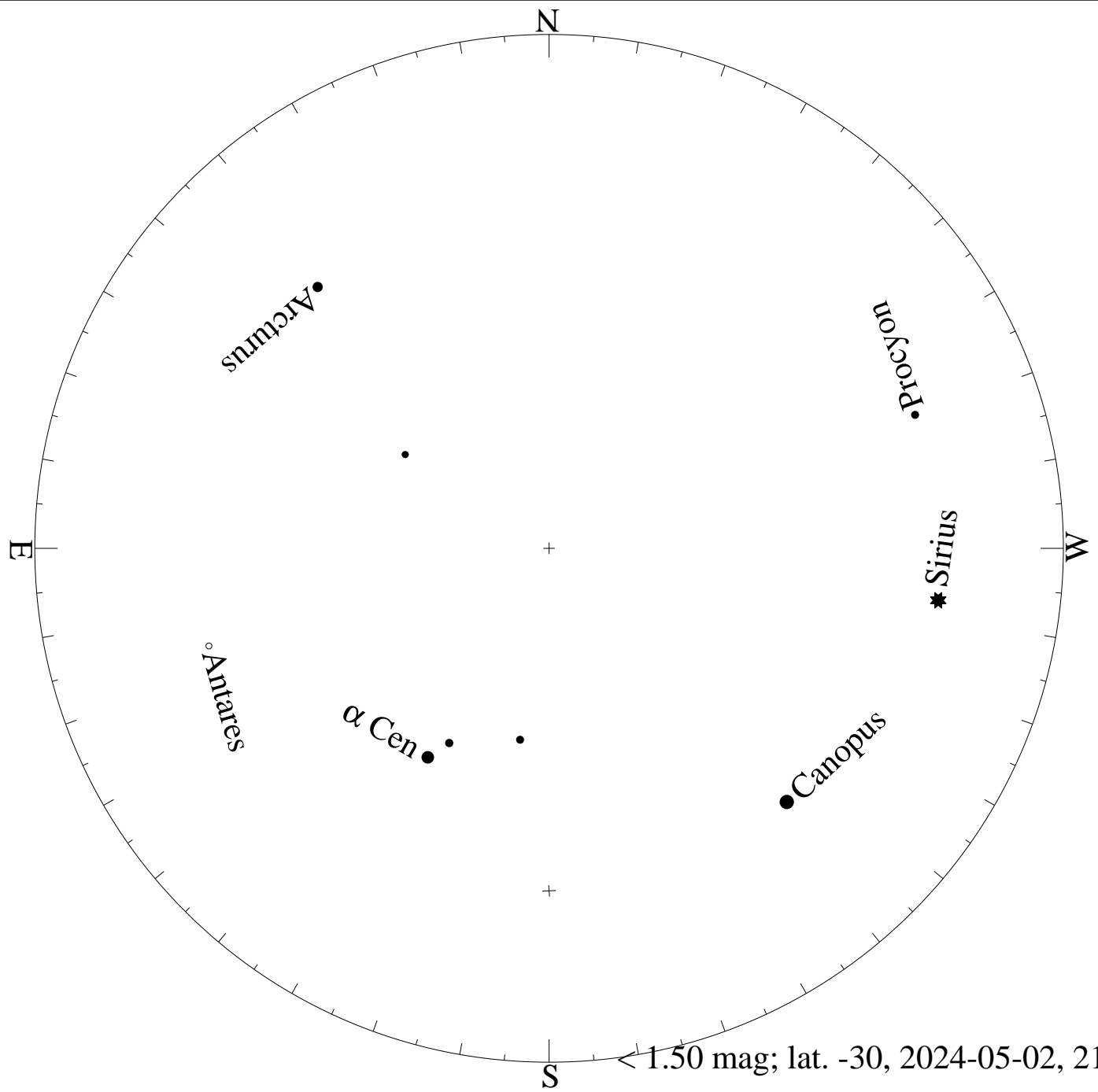


< 4.50 mag; lat. -30, 2024-04-04, 21 h local time

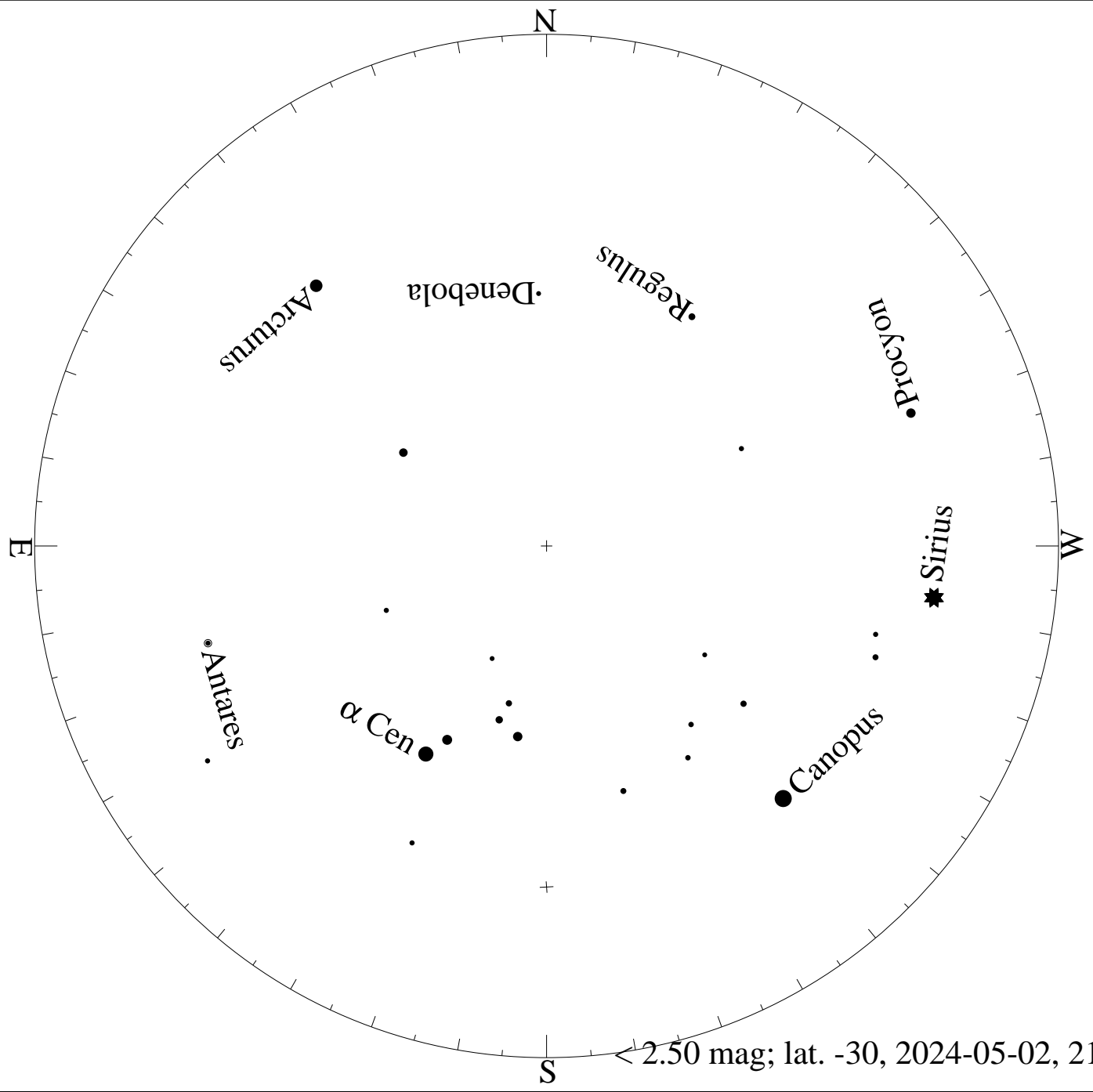


< 5.50 mag; lat. -30, 2024-04-04, 21 h local time







< 1.50 mag; lat. -30, 2024-05-02, 21 h local time




< 2.50 mag; lat. -30, 2024-05-02, 21 h local time



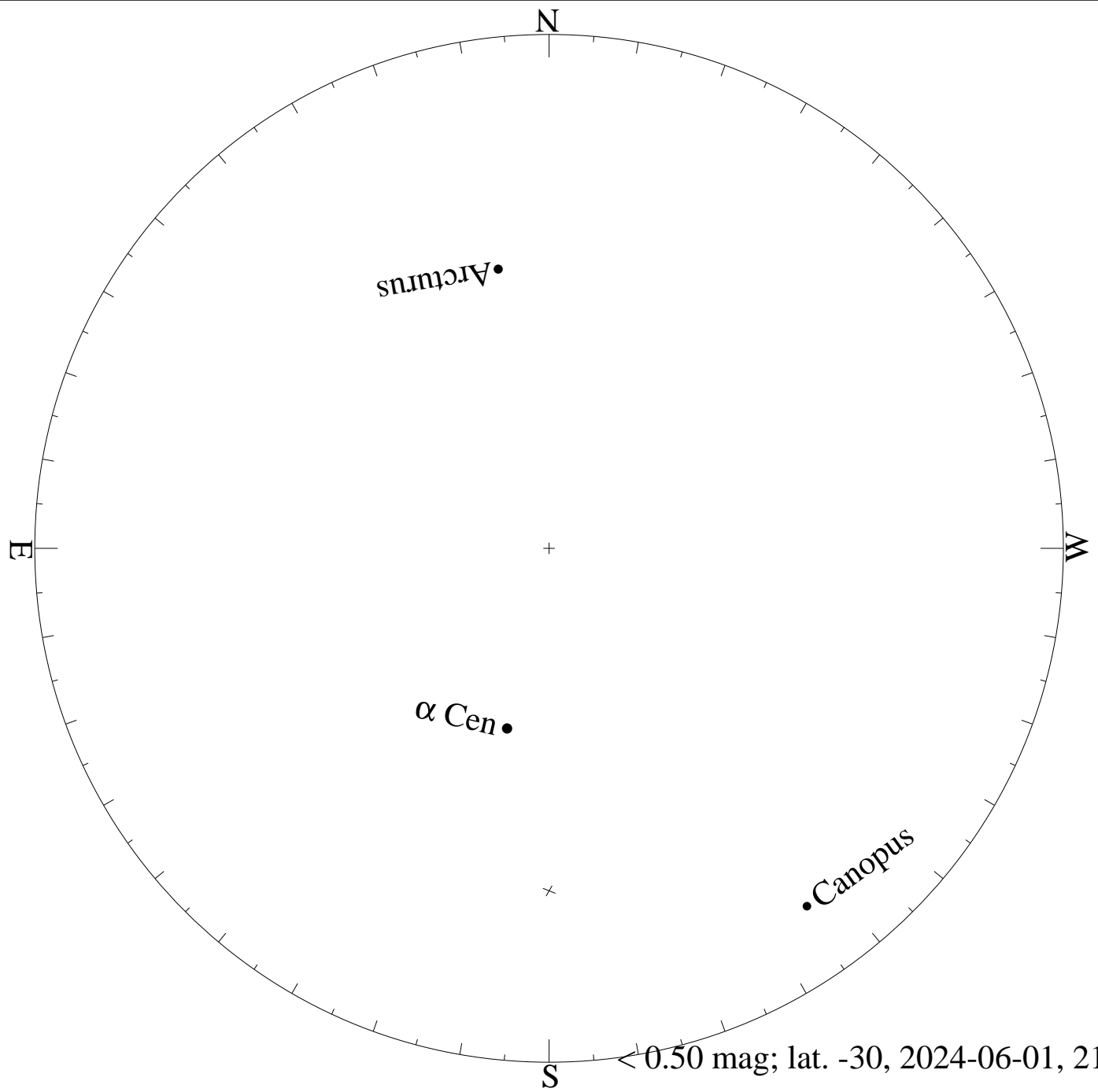
< 3.50 mag; lat. -30, 2024-05-02, 21 h local time



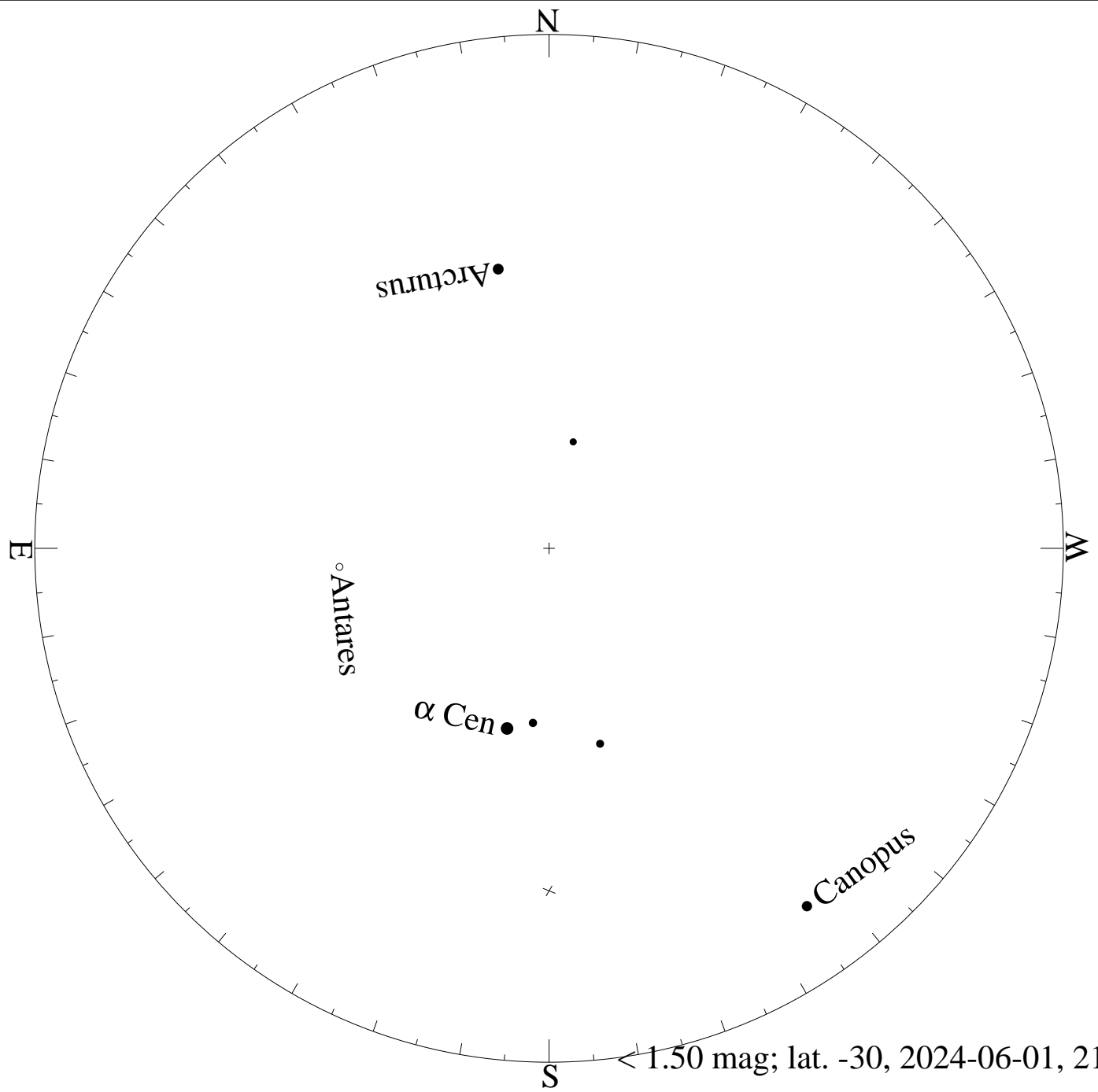
< 4.50 mag; lat. -30, 2024-05-02, 21 h local time

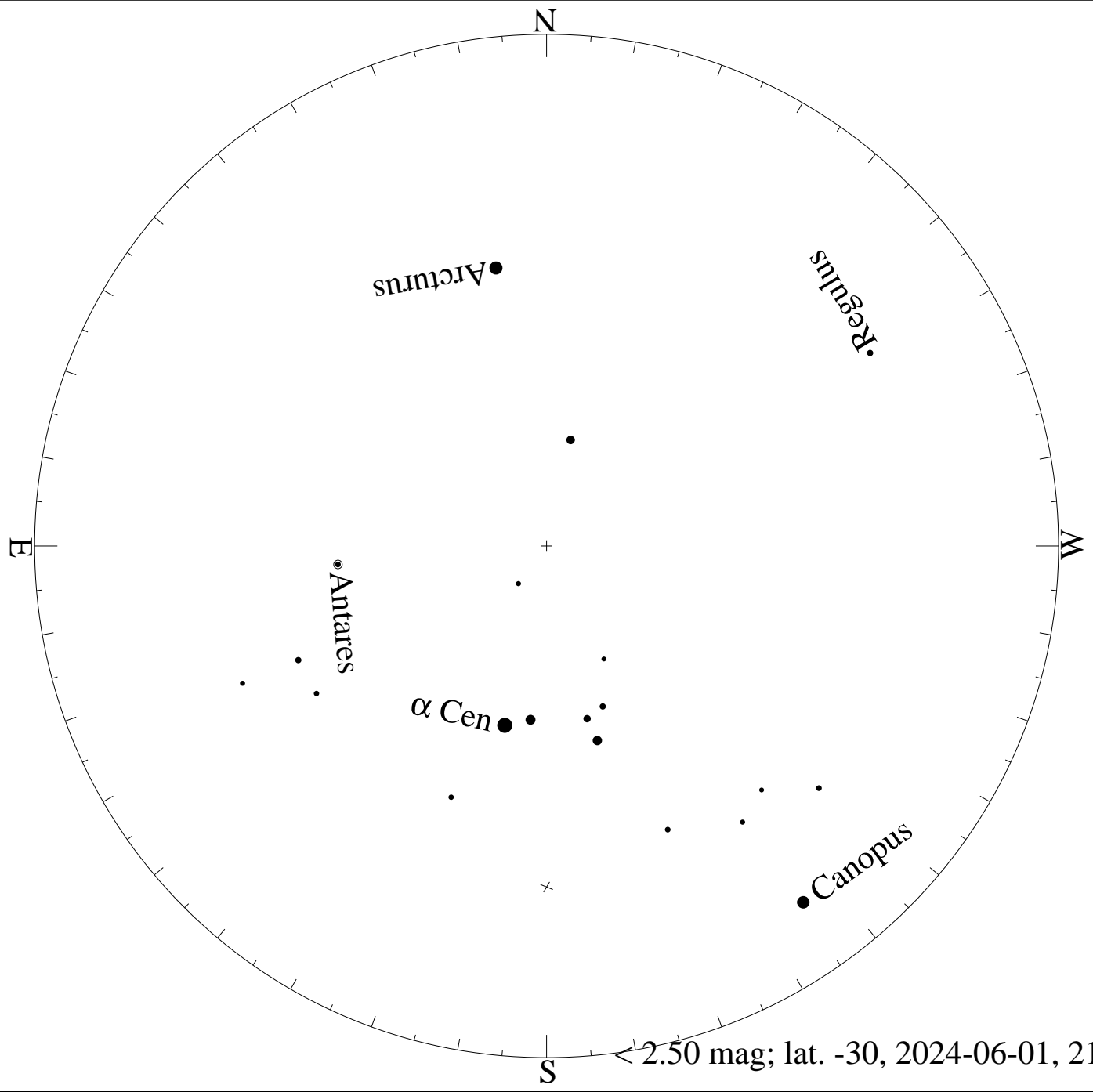


< 5.50 mag; lat. -30, 2024-05-02, 21 h local time

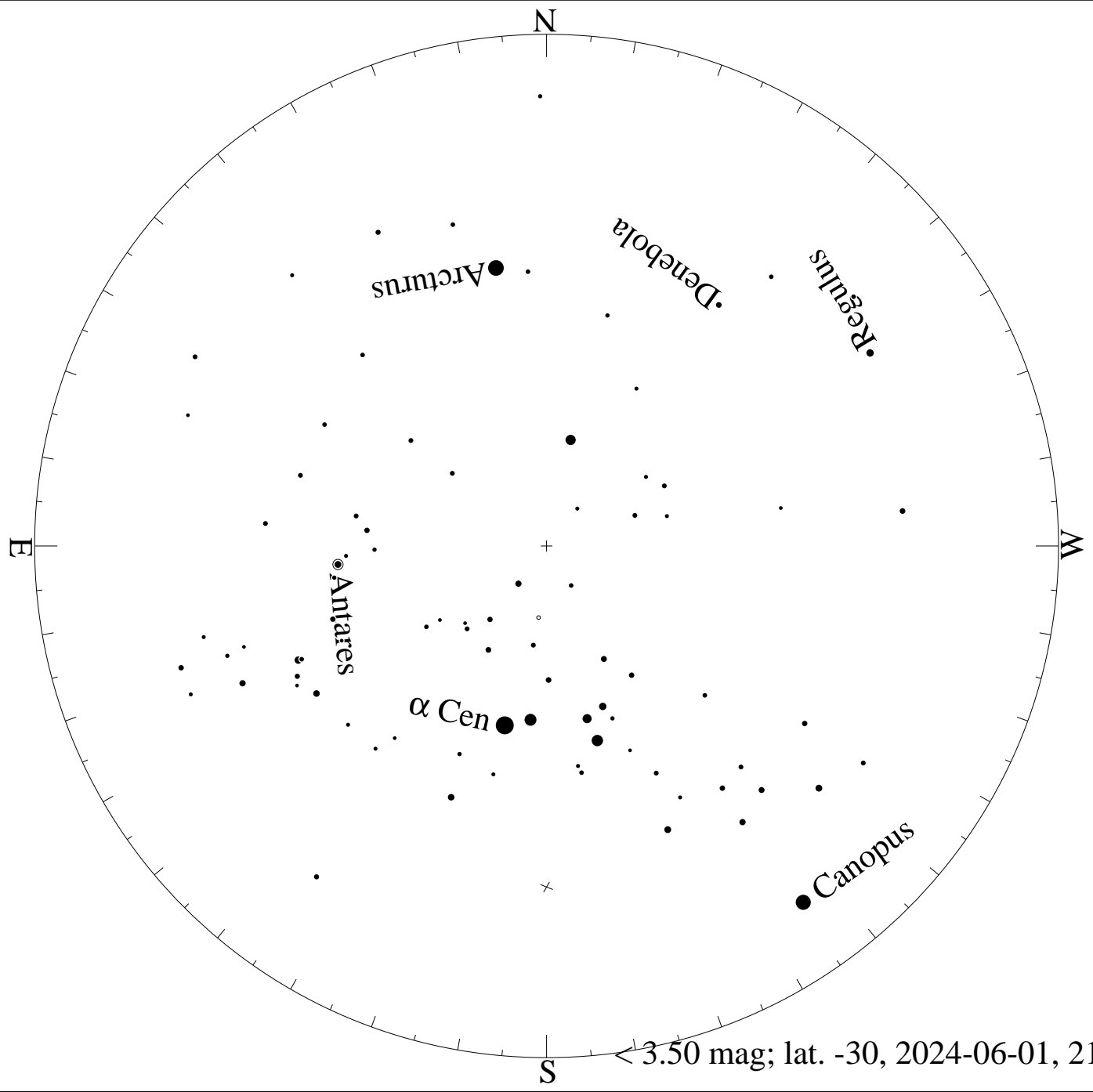


< 0.50 mag; lat. -30, 2024-06-01, 21 h local time

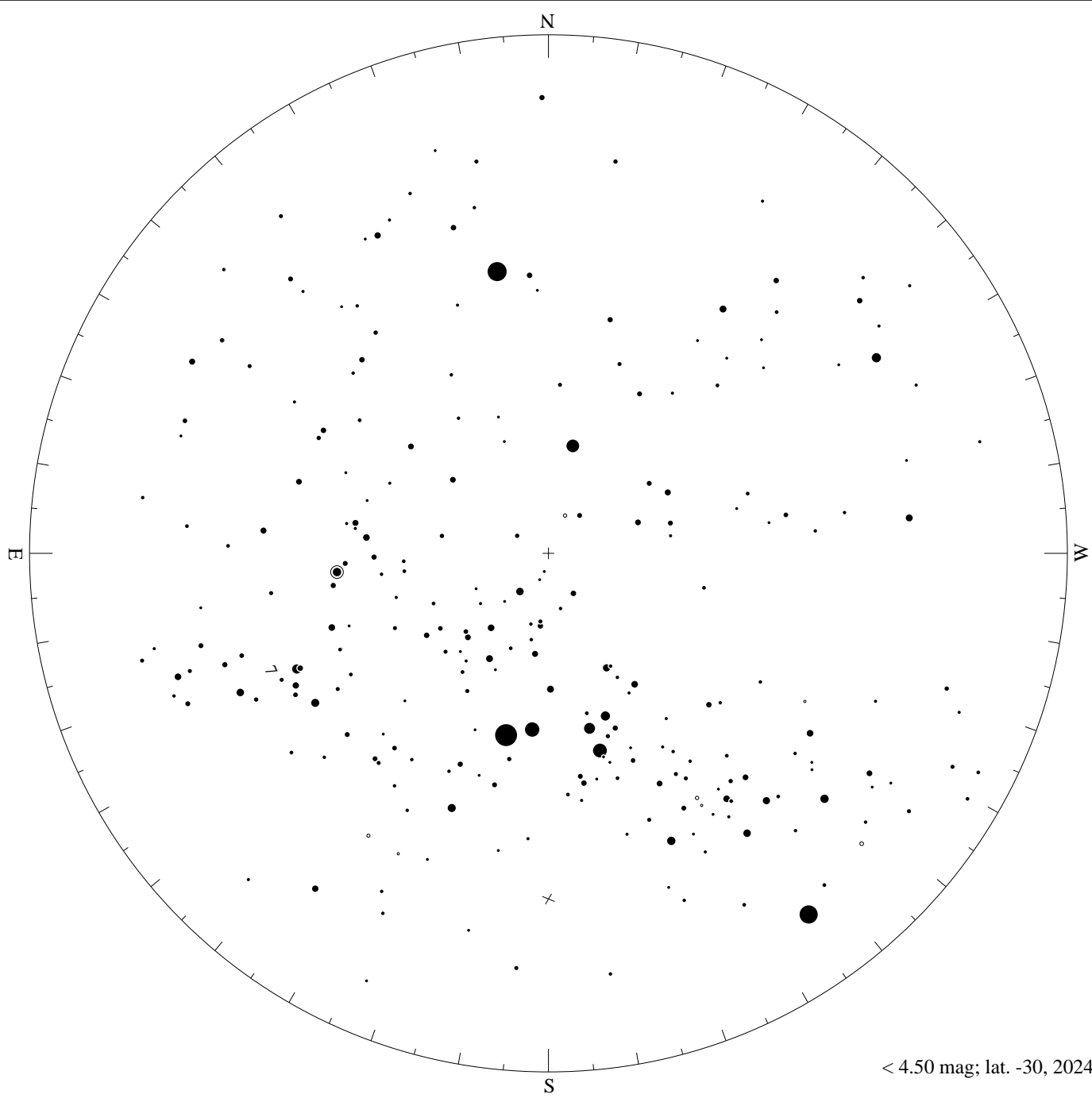




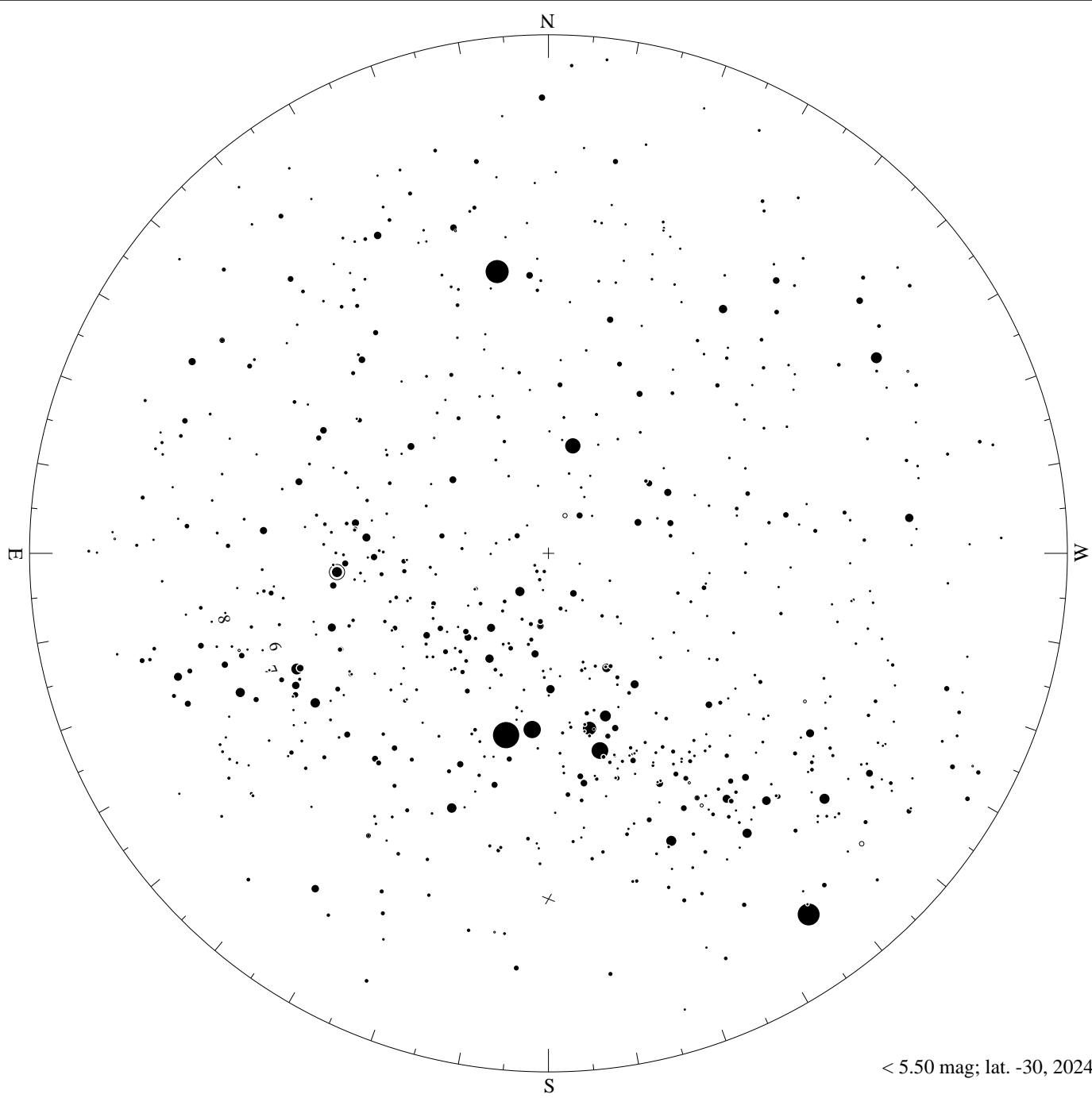
< 2.50 mag; lat. -30, 2024-06-01, 21 h local time



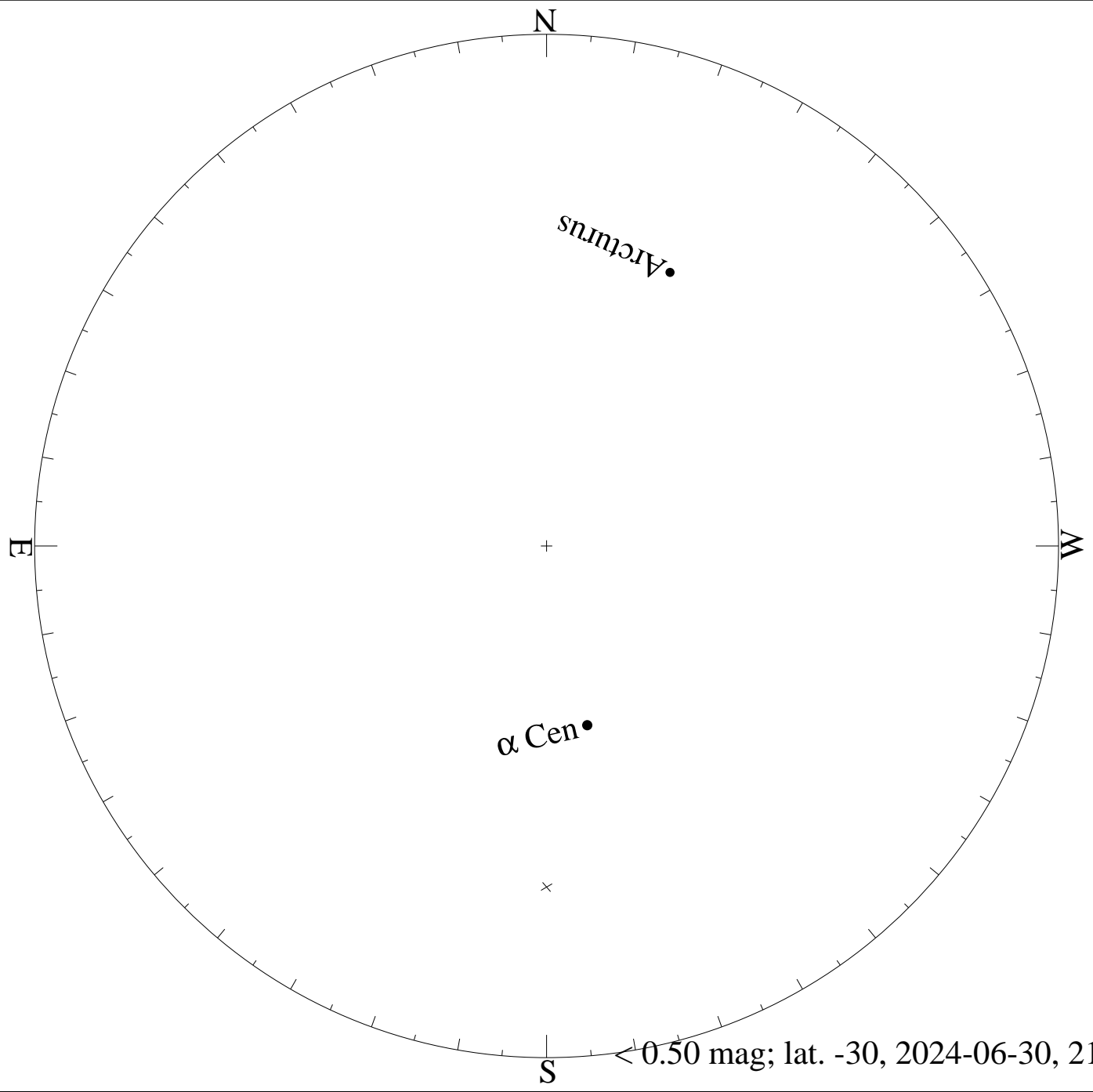
< 3.50 mag; lat. -30, 2024-06-01, 21 h local time



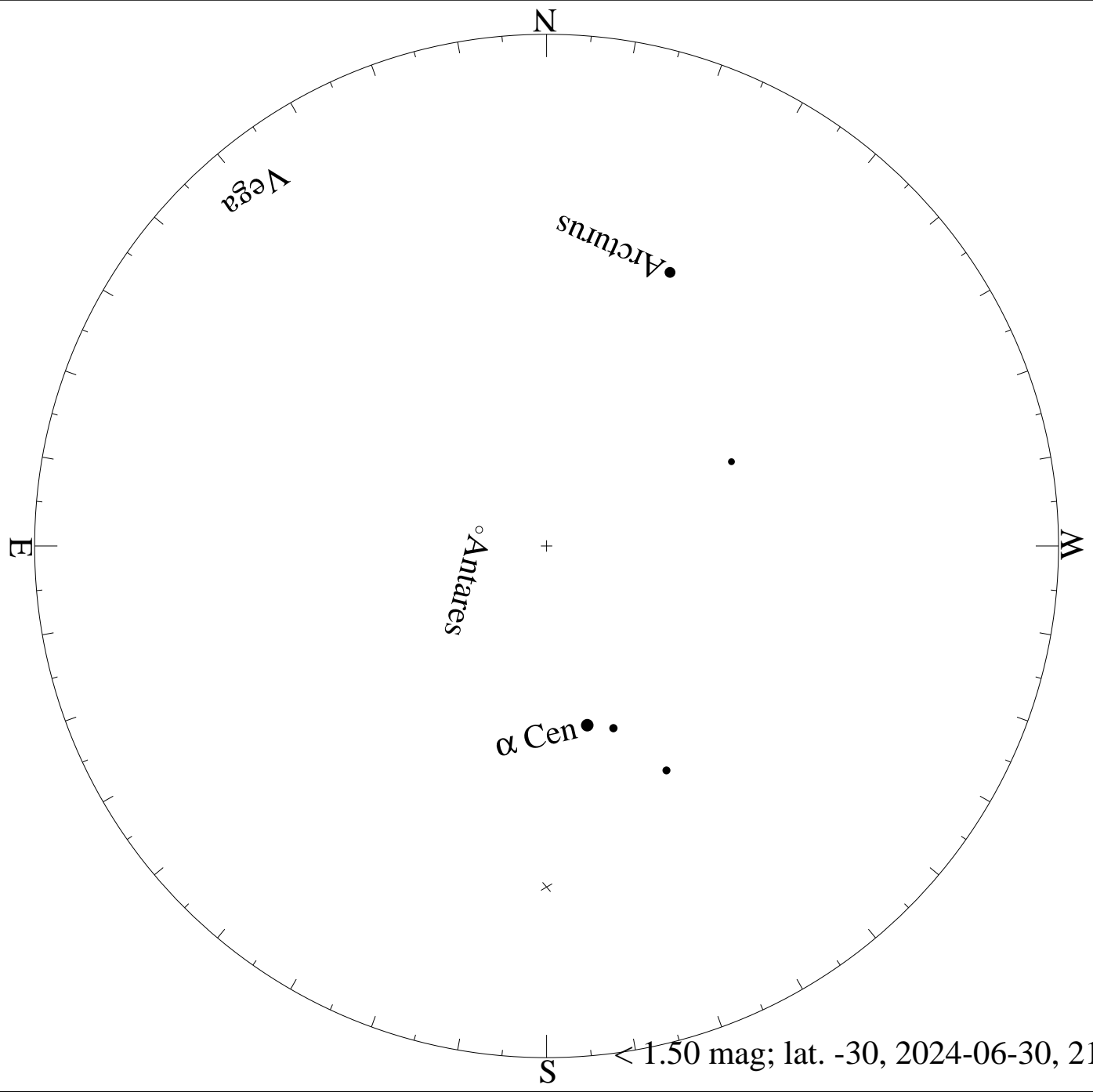
< 4.50 mag; lat. -30, 2024-06-01, 21 h local time




< 5.50 mag; lat. -30, 2024-06-01, 21 h local time



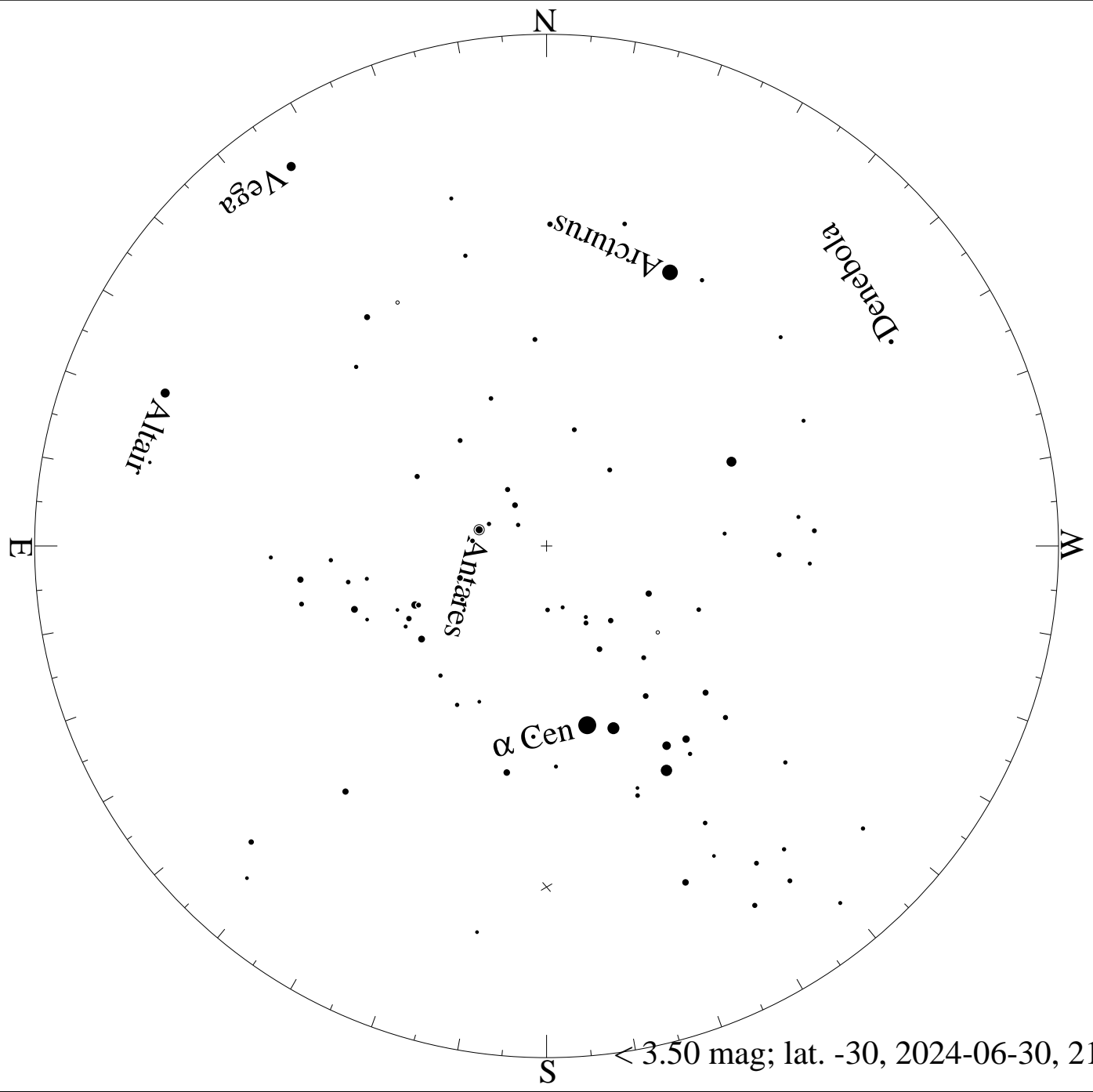
< 0.50 mag; lat. -30, 2024-06-30, 21 h local time




< 1.50 mag; lat. -30 , 2024-06-30, 21 h local time




< 2.50 mag; lat. -30, 2024-06-30, 21 h local time



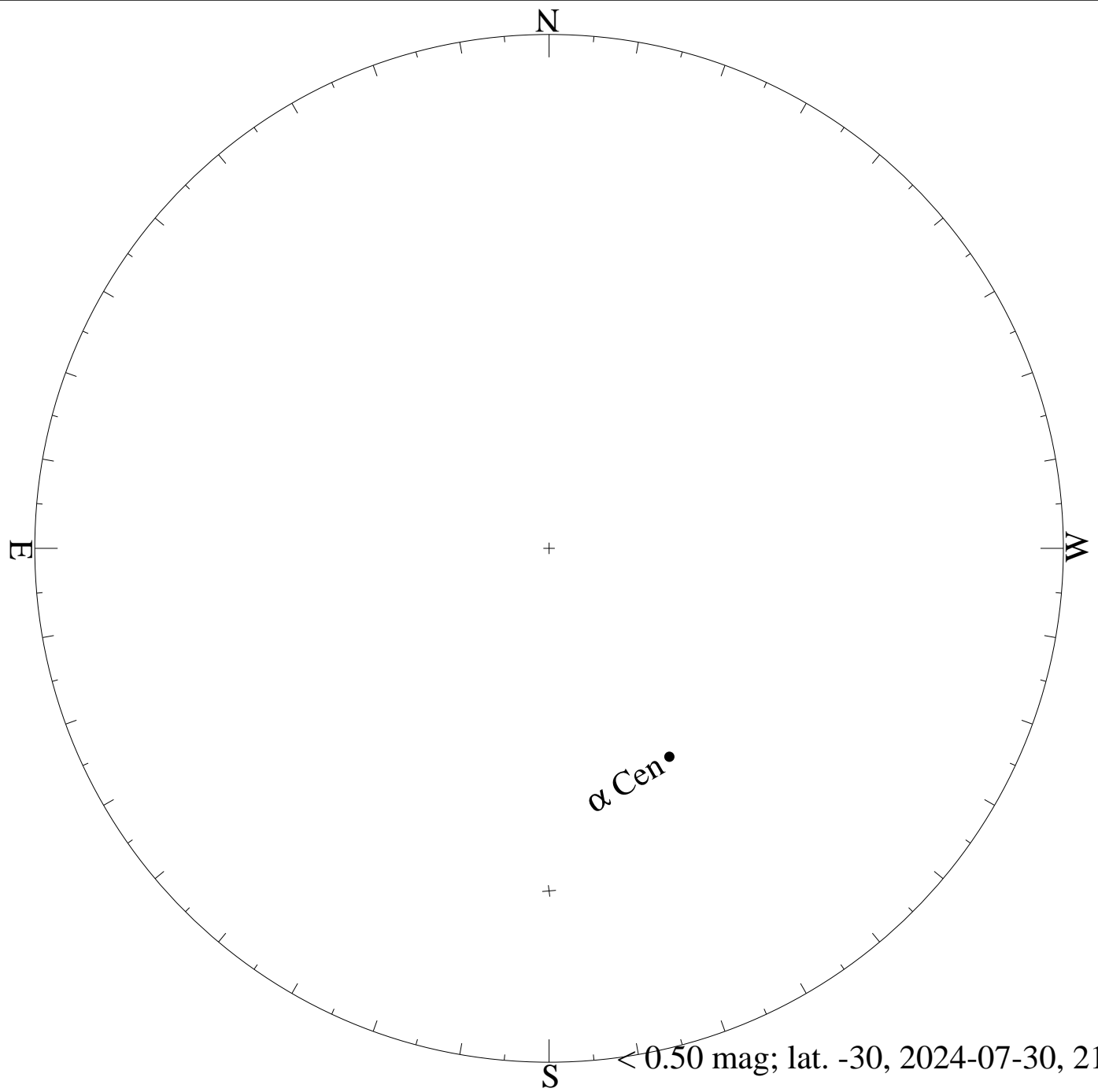
< 3.50 mag; lat. -30, 2024-06-30, 21 h local time

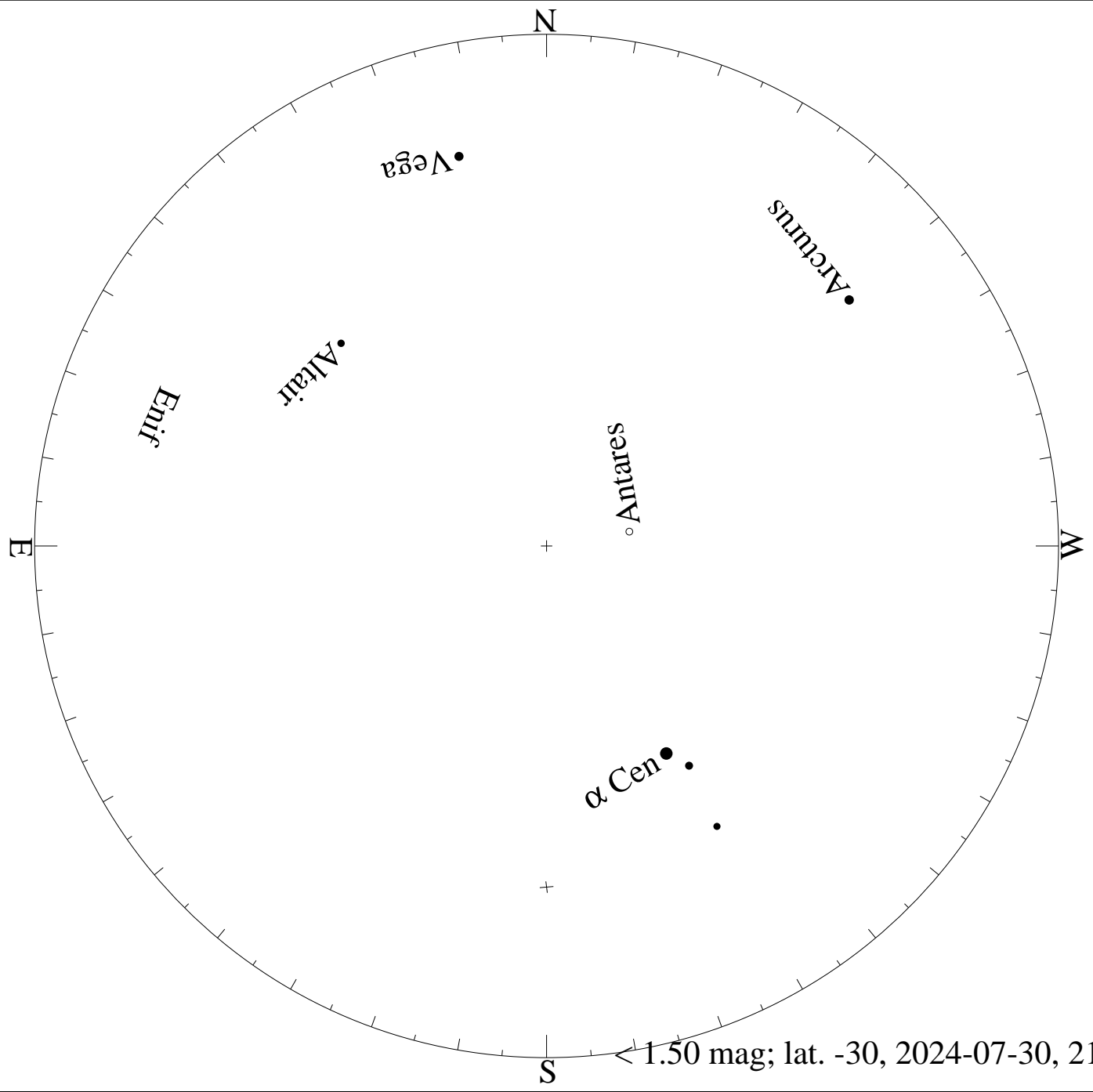


< 4.50 mag; lat. -30, 2024-06-30, 21 h local time

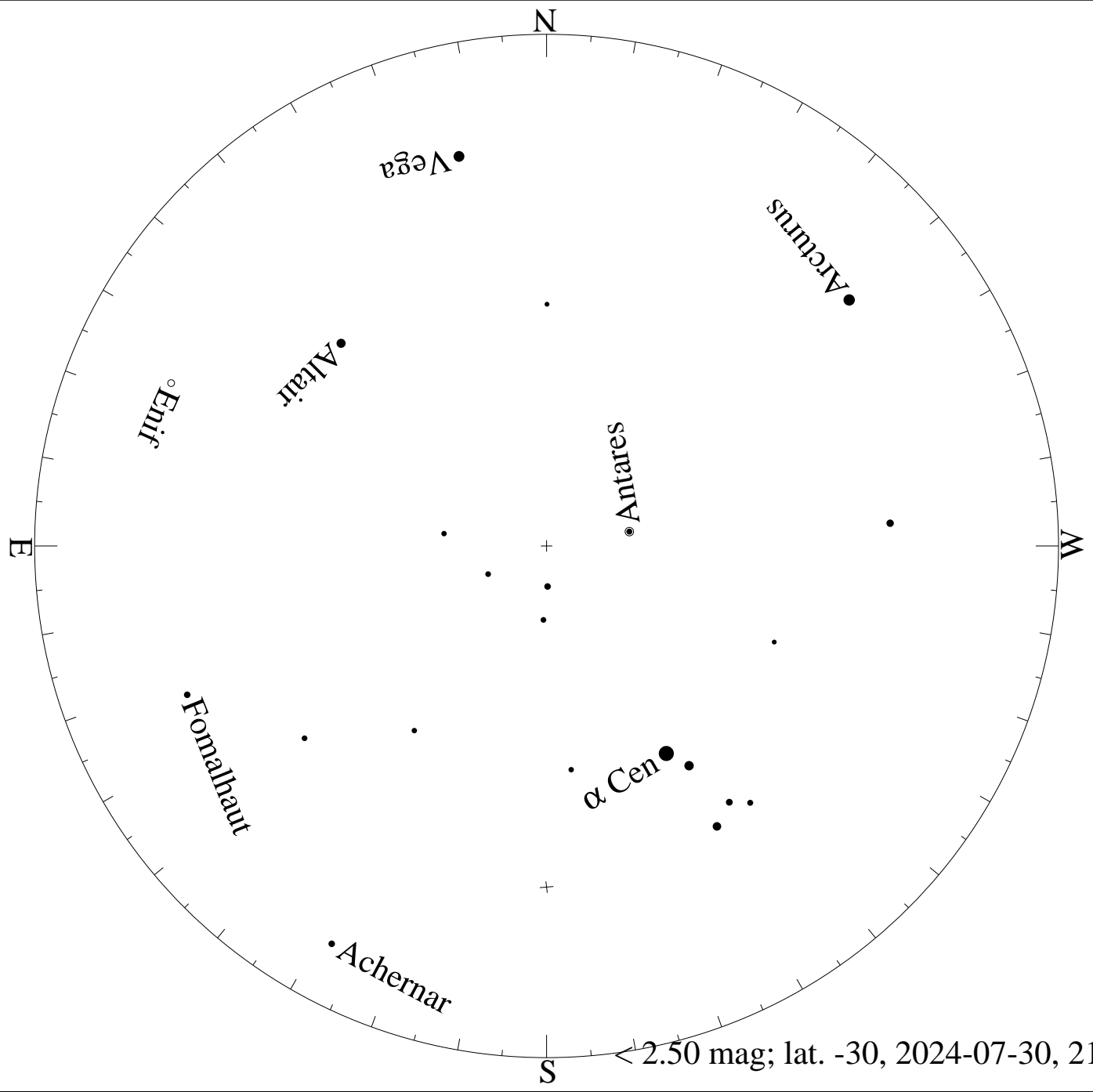


< 5.50 mag; lat. -30, 2024-06-30, 21 h local time

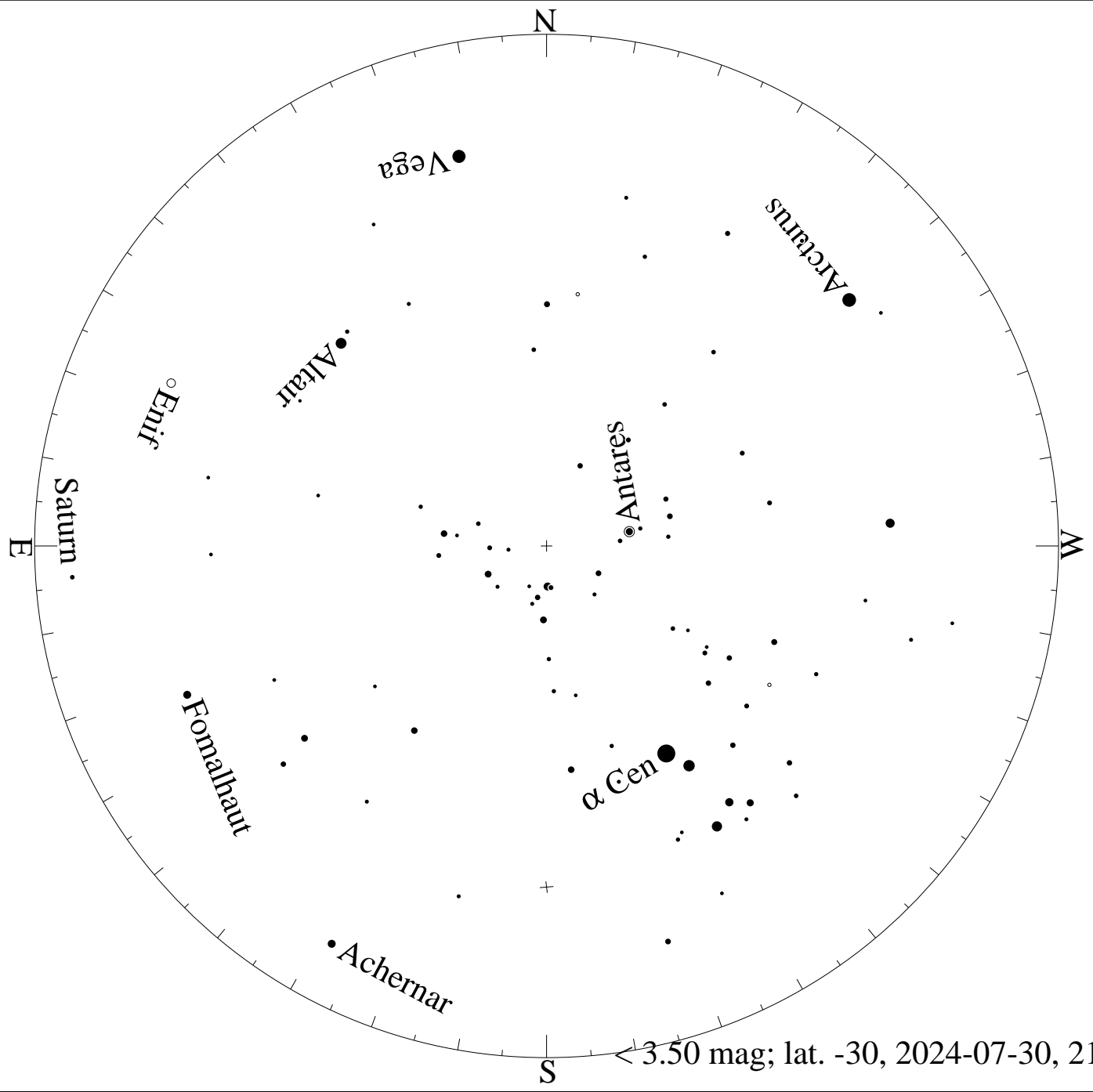





< 1.50 mag; lat. -30, 2024-07-30, 21 h local time




< 2.50 mag; lat. -30, 2024-07-30, 21 h local time



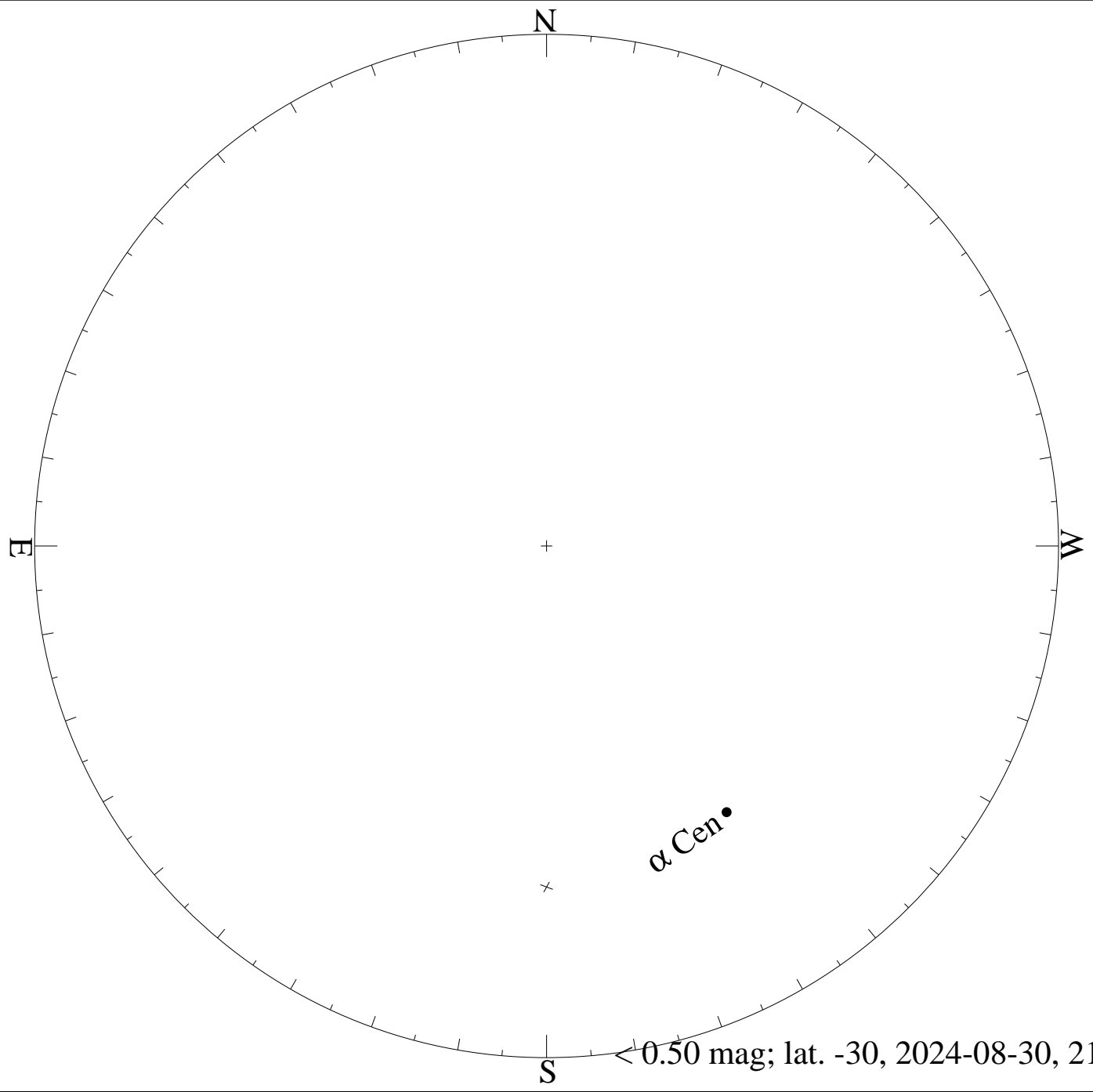
< 3.50 mag; lat. -30, 2024-07-30, 21 h local time



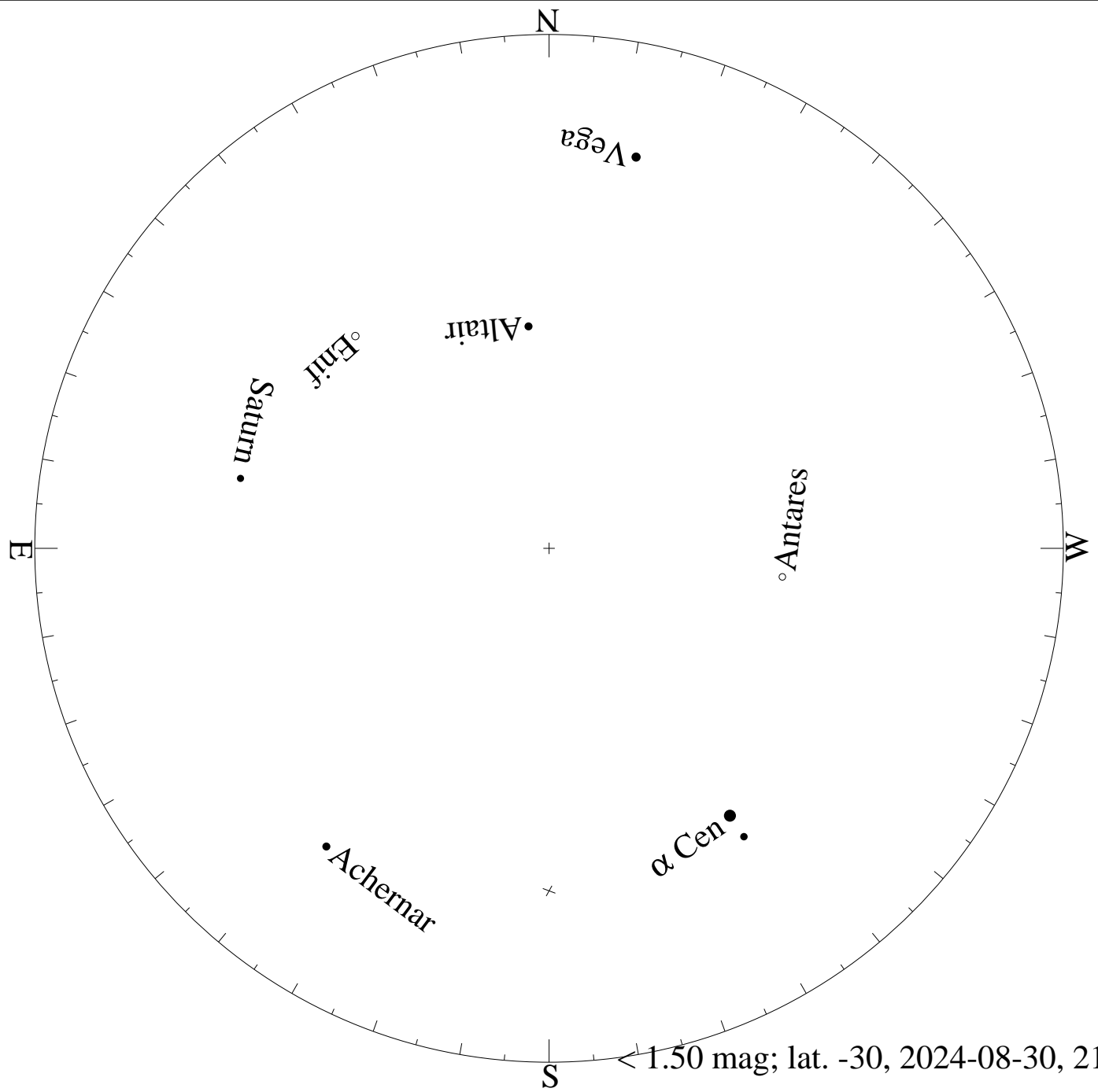
< 4.50 mag; lat. -30, 2024-07-30, 21 h local time



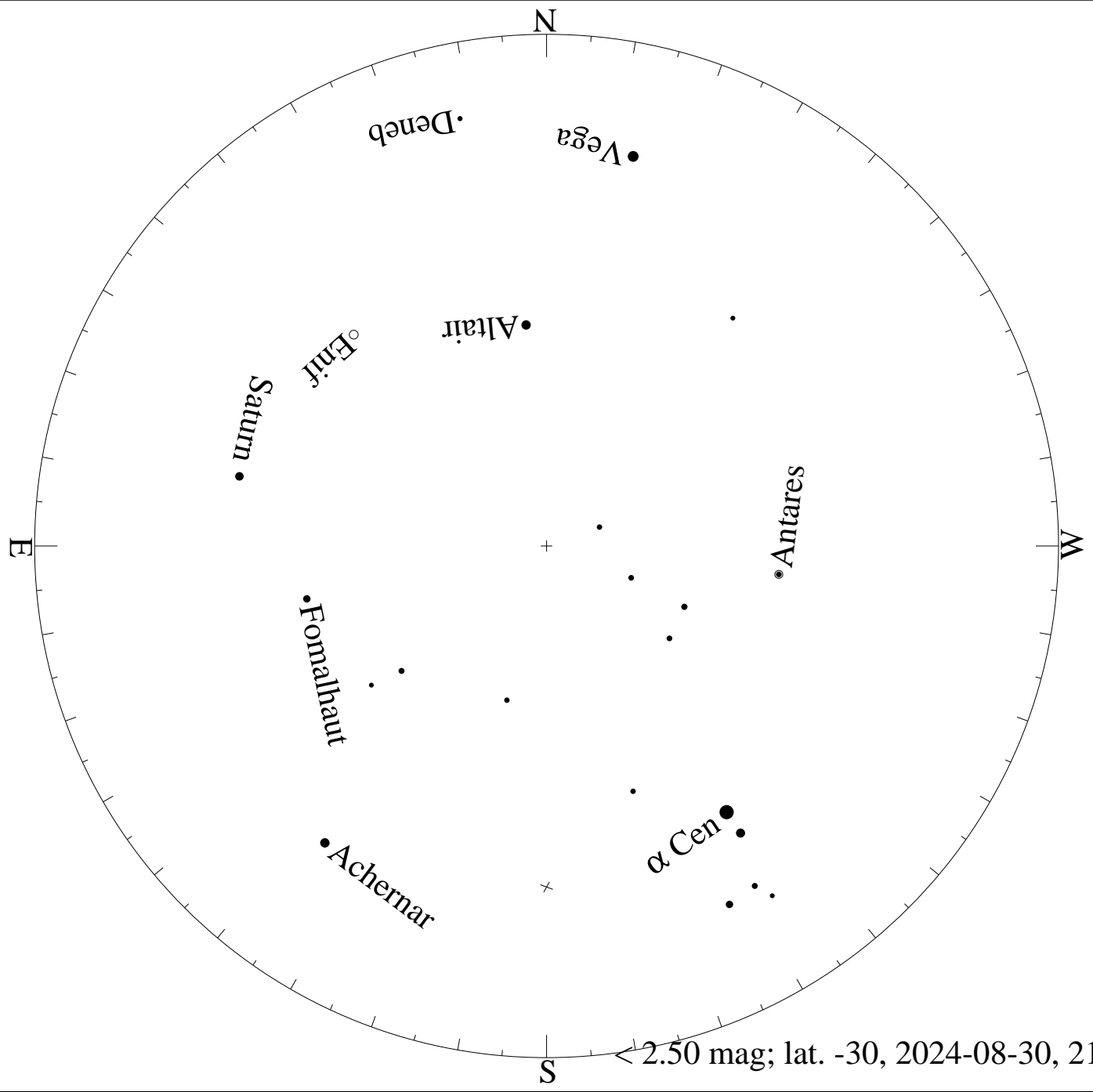
< 5.50 mag; lat. -30, 2024-07-30, 21 h local time

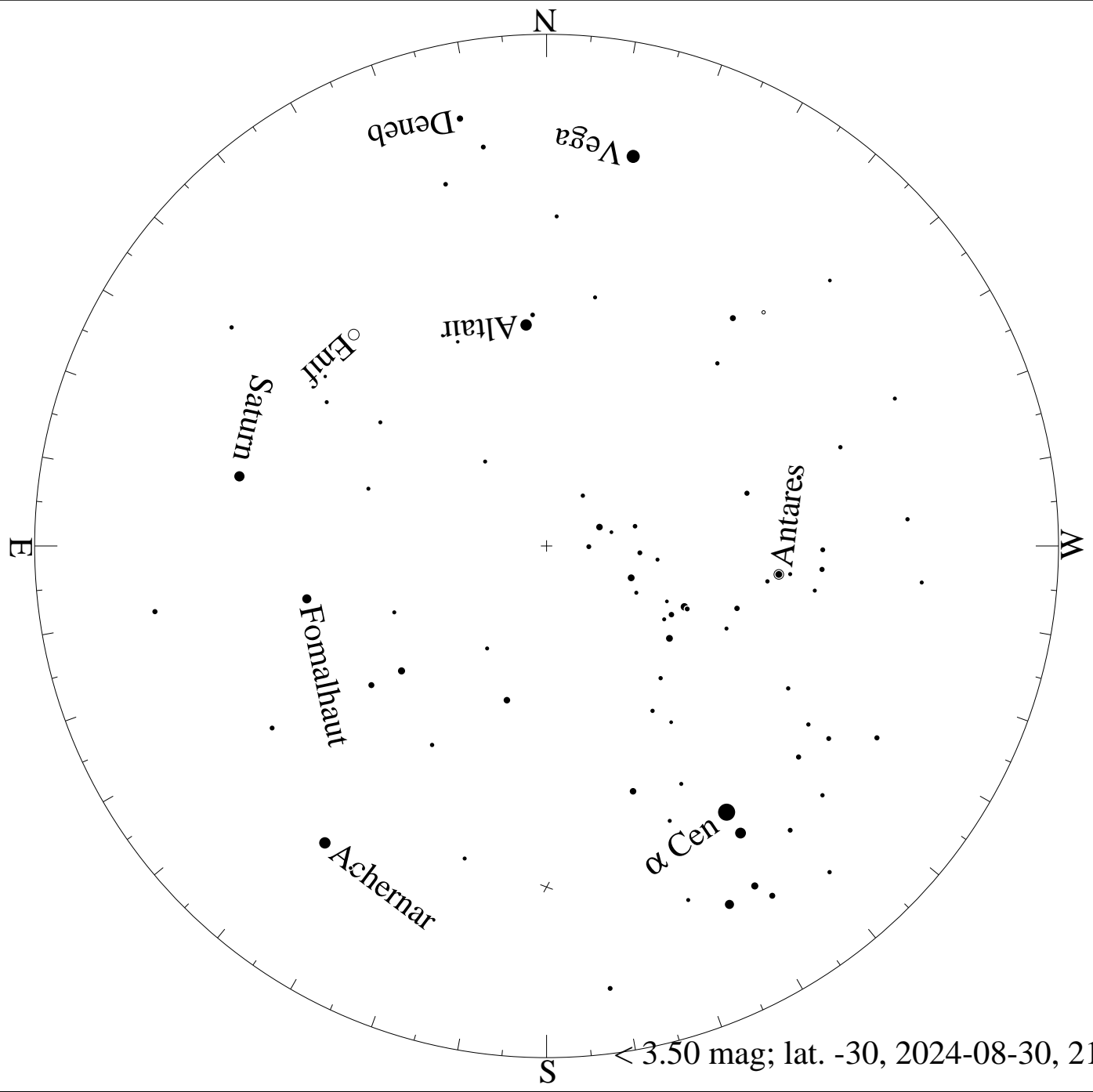


< 0.50 mag; lat. -30, 2024-08-30, 21 h local time

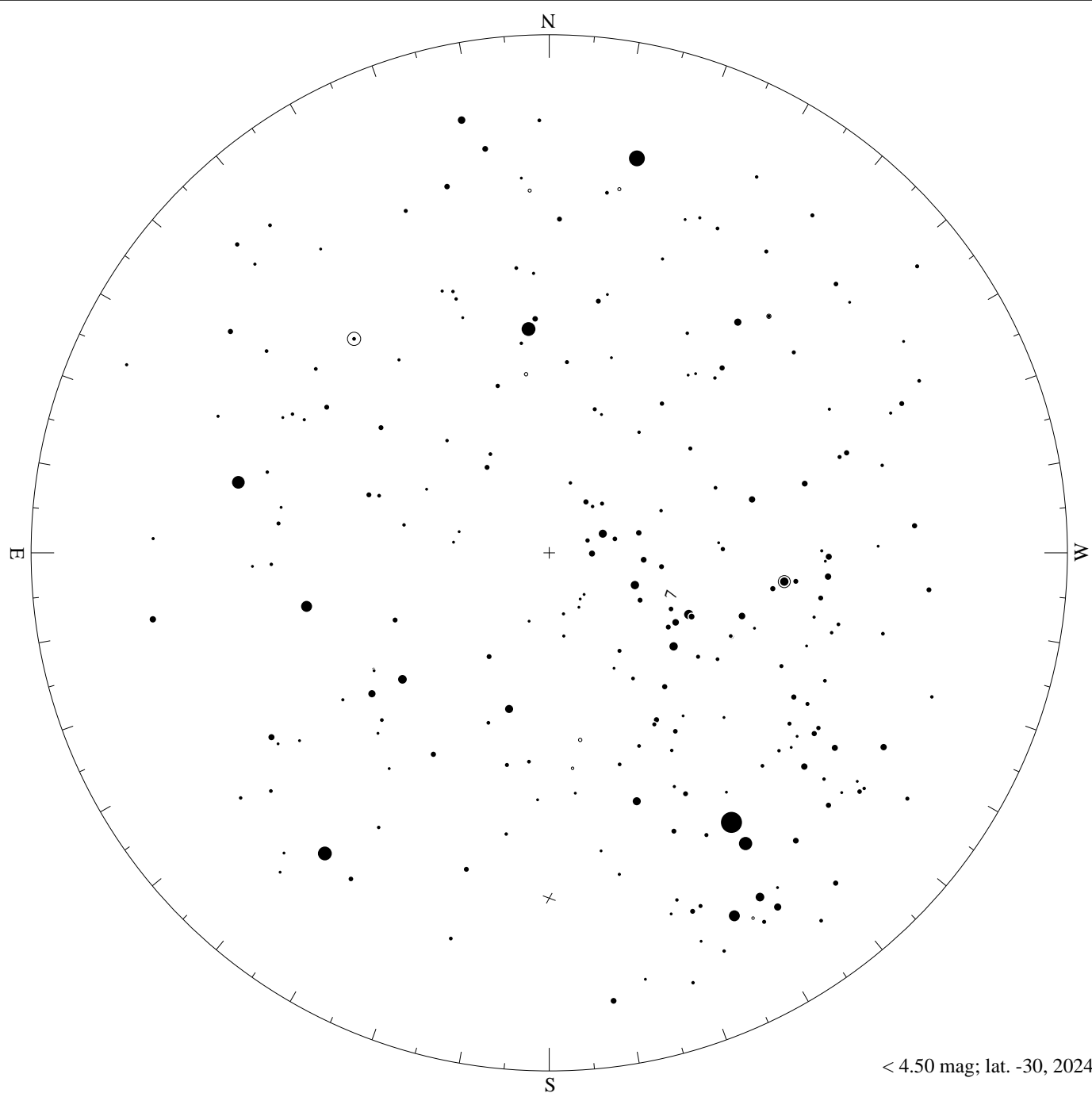


< 1.50 mag; lat. -30, 2024-08-30, 21 h local time






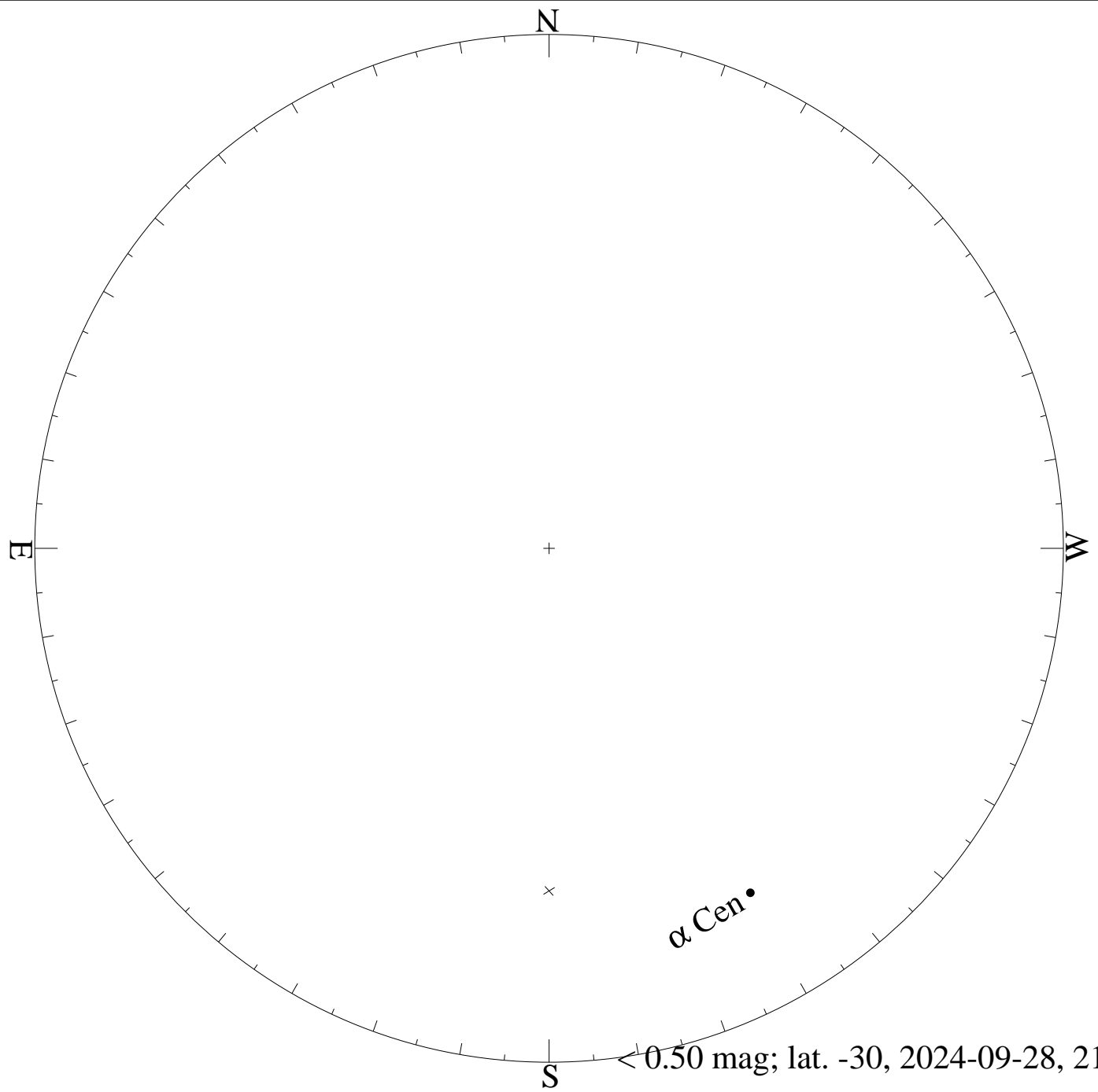
< 3.50 mag; lat. -30, 2024-08-30, 21 h local time



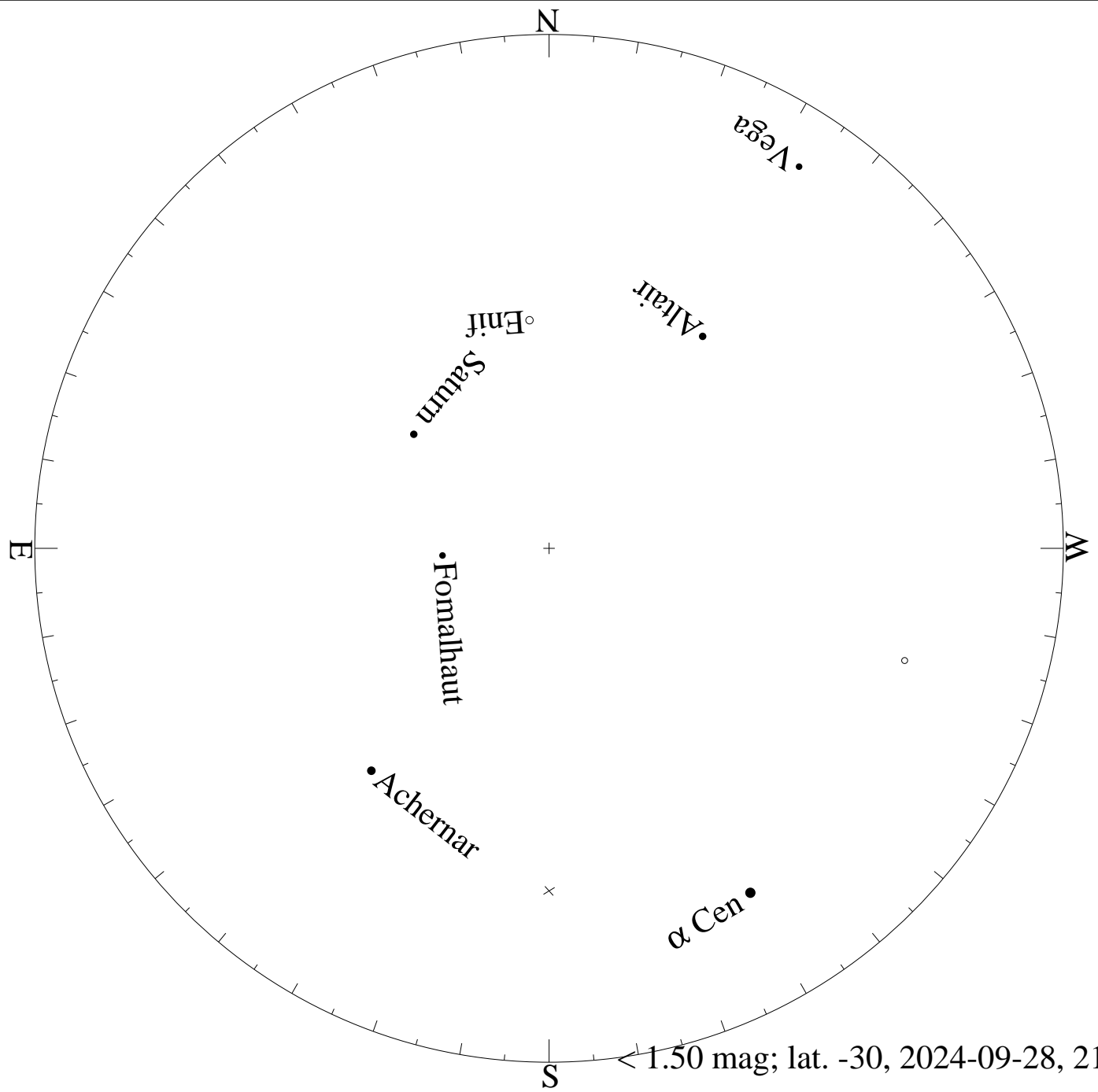
< 4.50 mag; lat. -30, 2024-08-30, 21 h local time



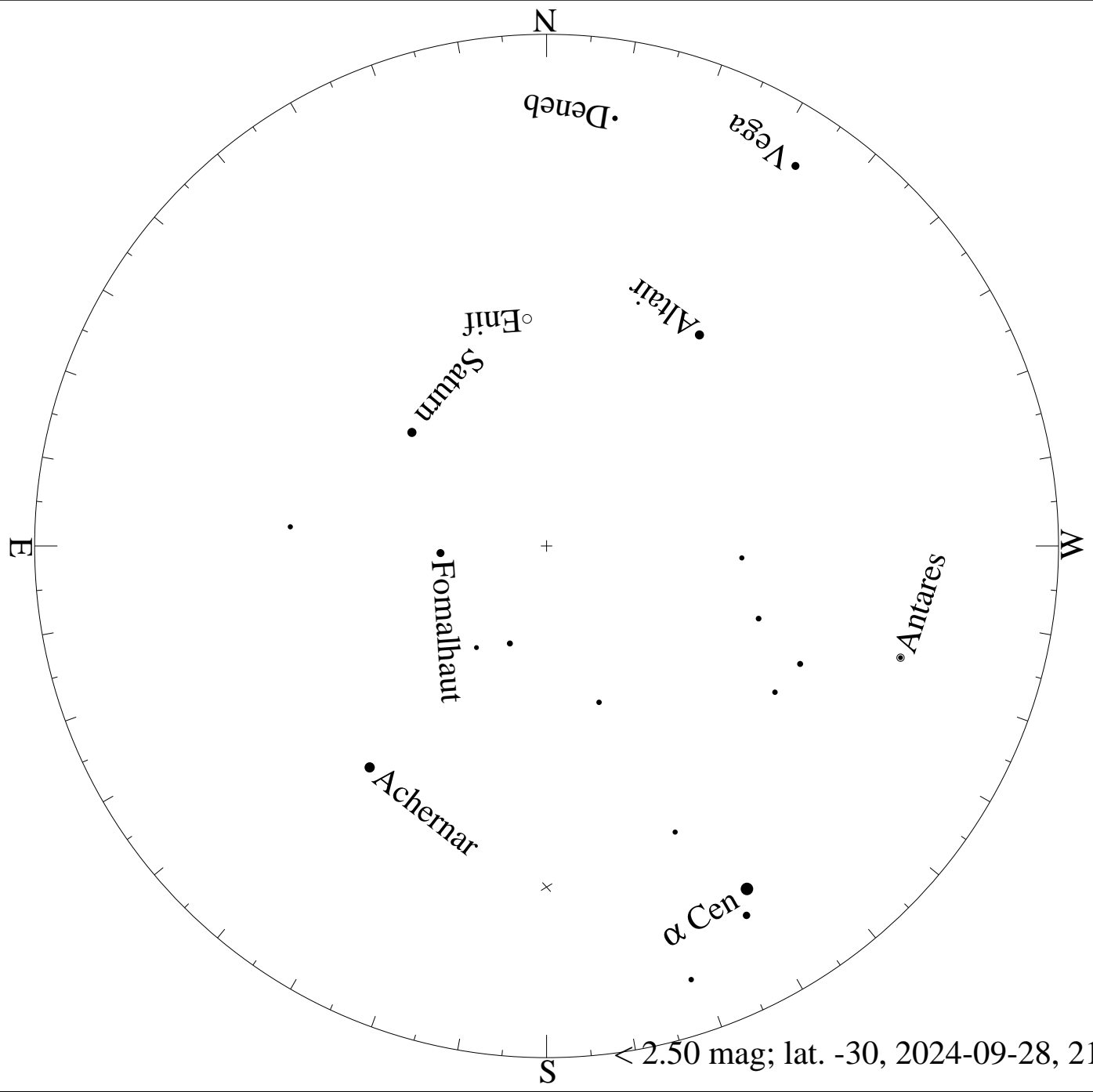
< 5.50 mag; lat. -30, 2024-08-30, 21 h local time

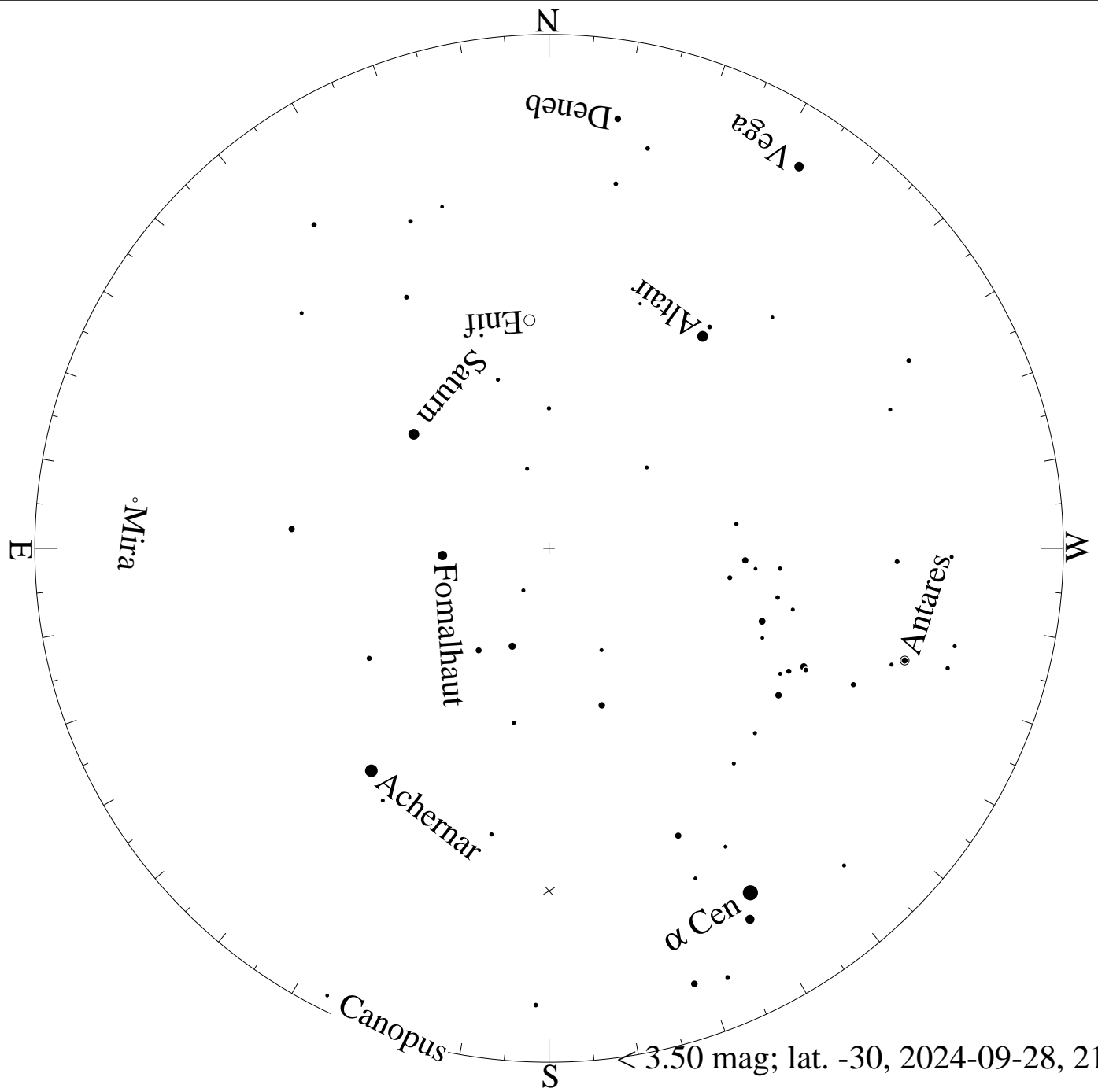


< 0.50 mag; lat. -30, 2024-09-28, 21 h local time




< 1.50 mag; lat. -30, 2024-09-28, 21 h local time

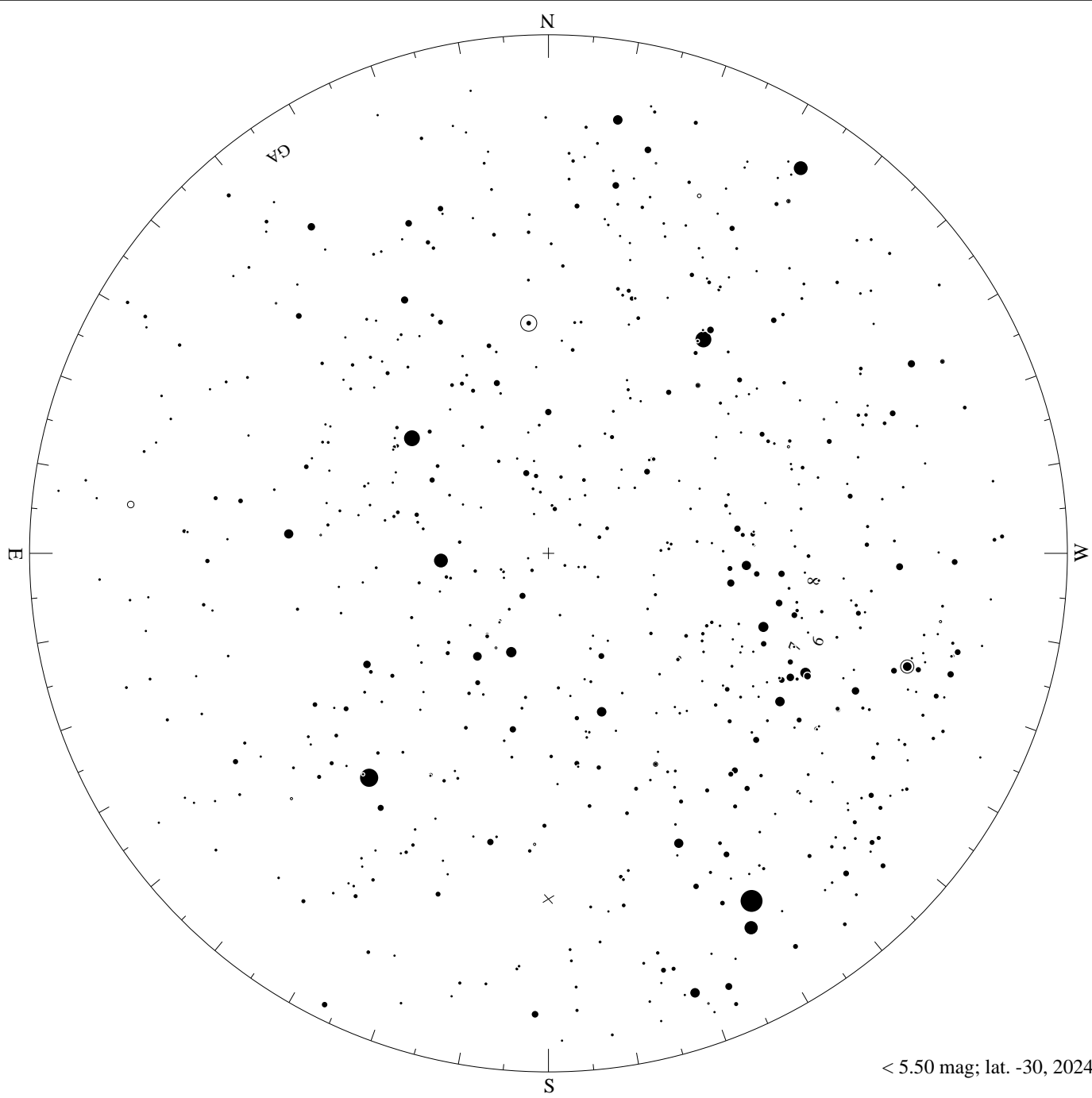





< 3.50 mag; lat. -30, 2024-09-28, 21 h local time



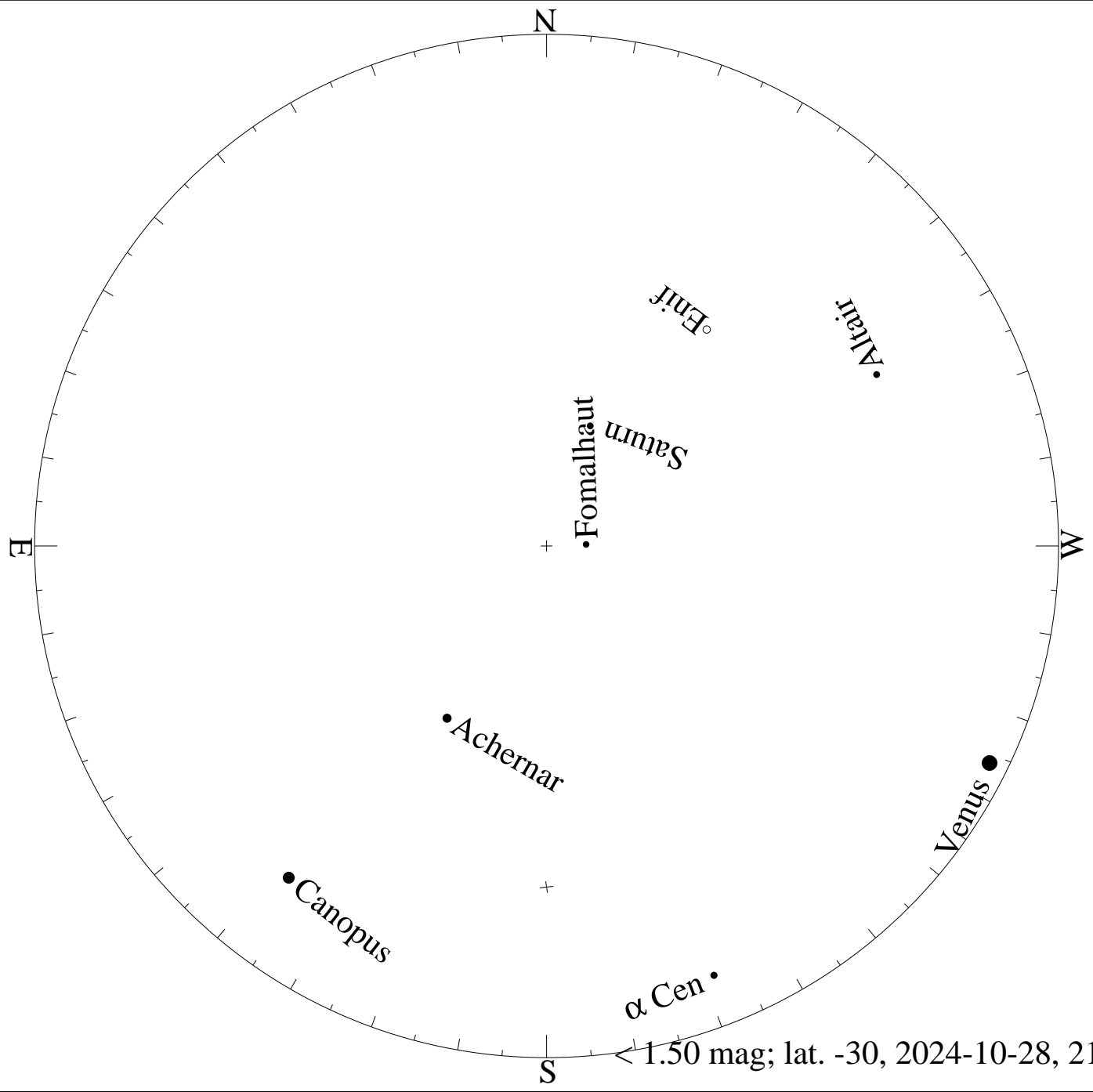
< 4.50 mag; lat. -30, 2024-09-28, 21 h local time



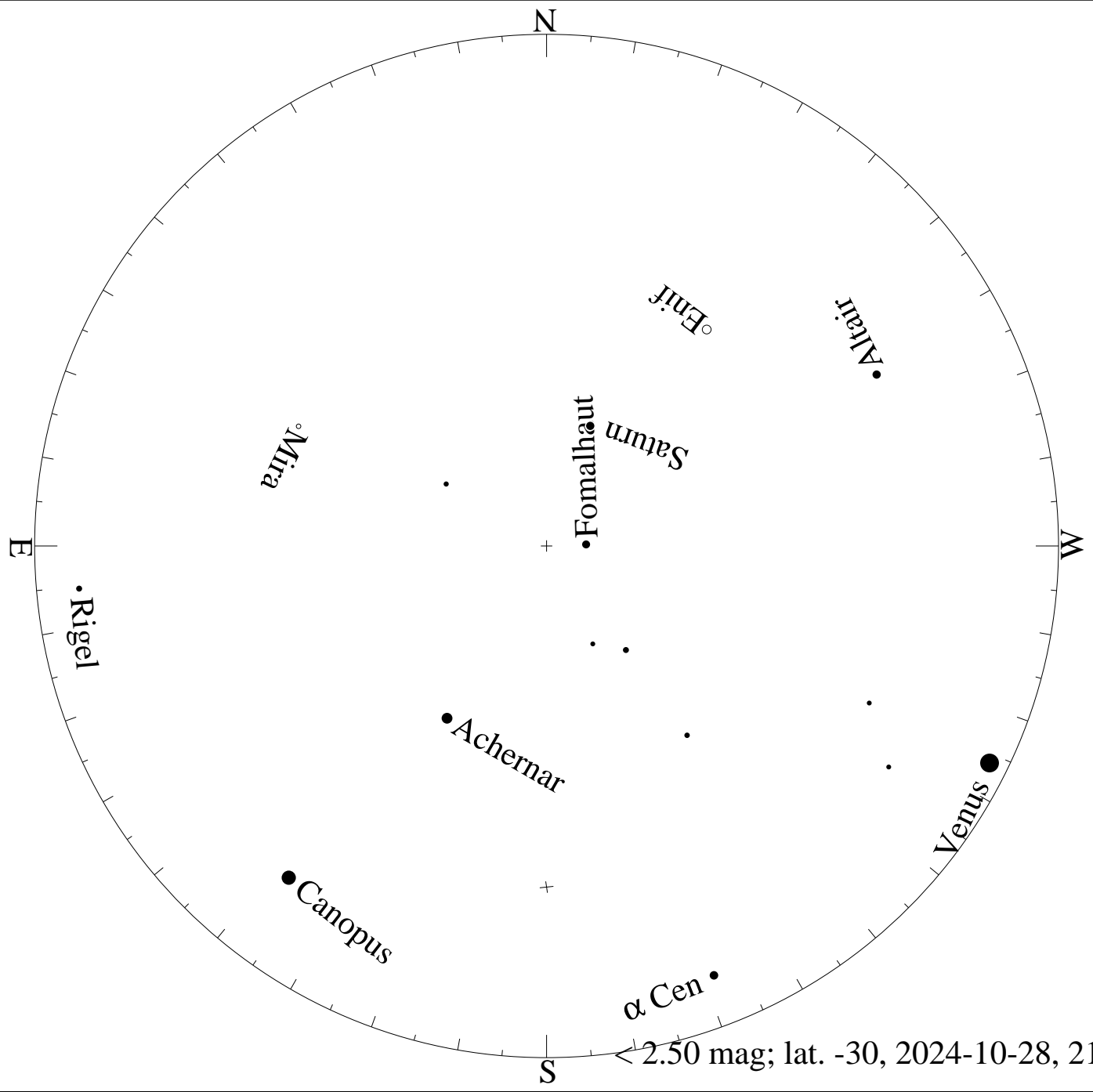
< 5.50 mag; lat. -30, 2024-09-28, 21 h local time



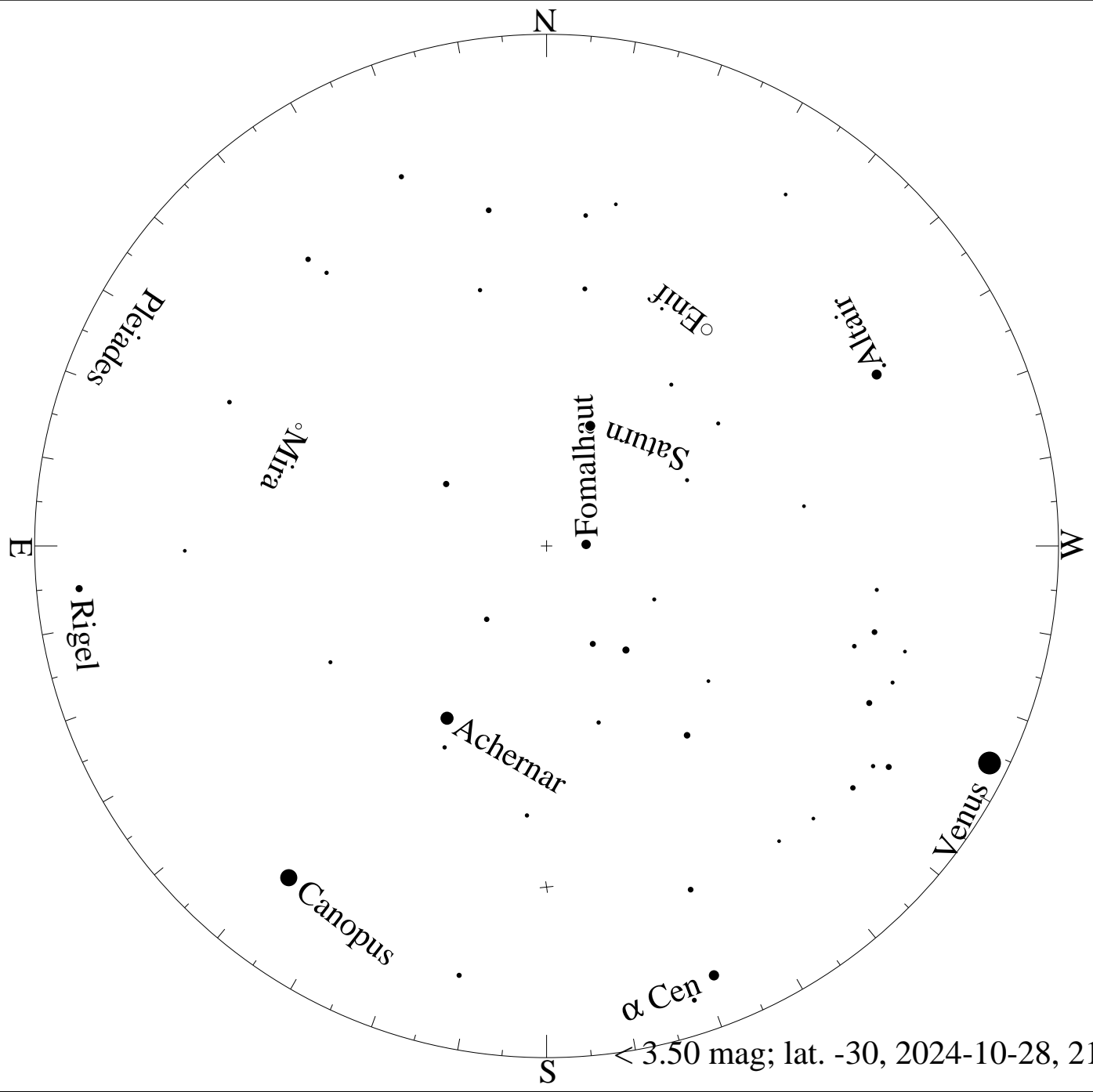
<math>< 0.50 \text{ mag}</math>; lat. -30, 2024-10-28, 21 h local time



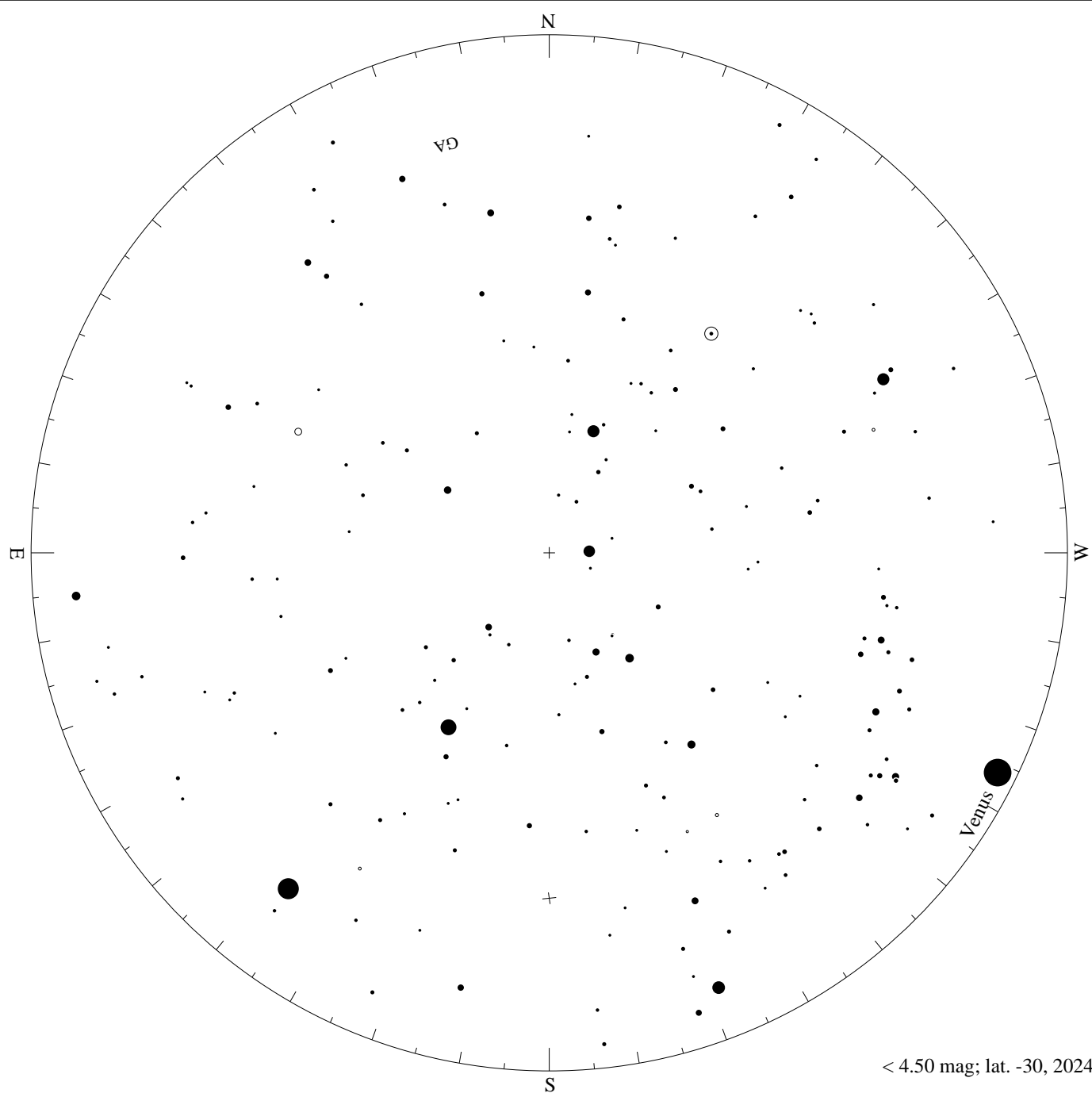
< 1.50 mag; lat. -30, 2024-10-28, 21 h local time



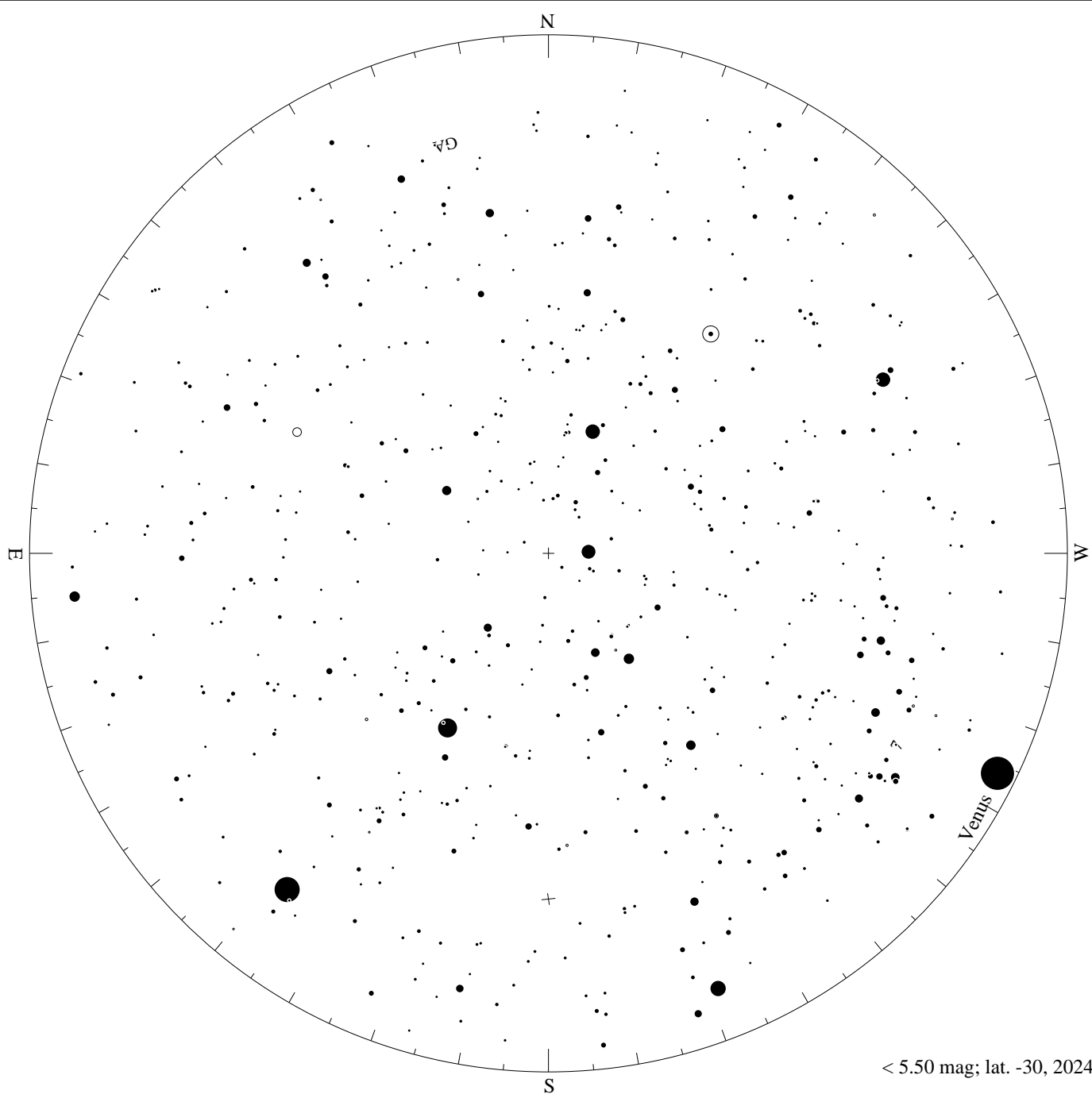
< 2.50 mag; lat. -30, 2024-10-28, 21 h local time



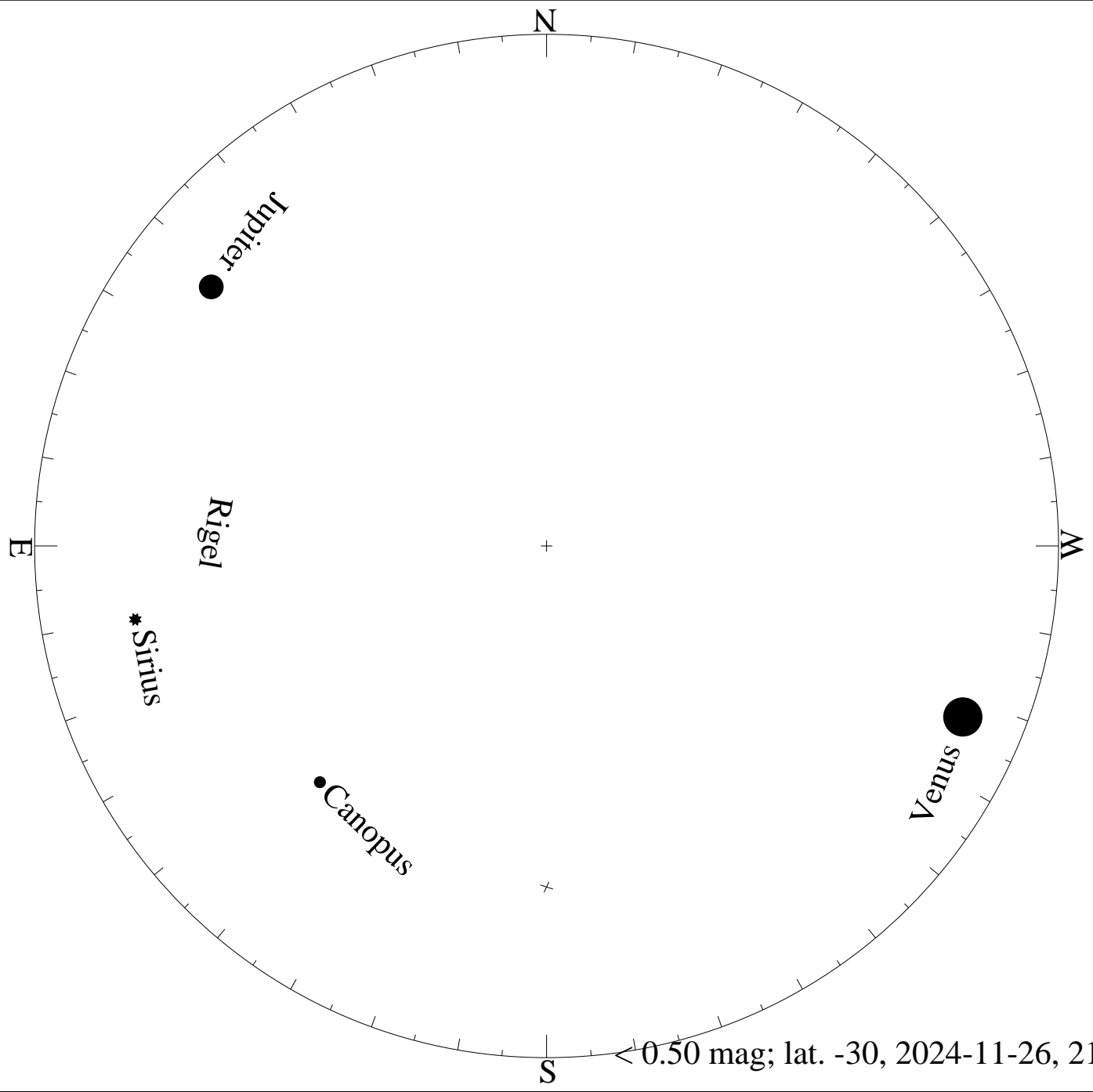
< 3.50 mag; lat. -30, 2024-10-28, 21 h local time



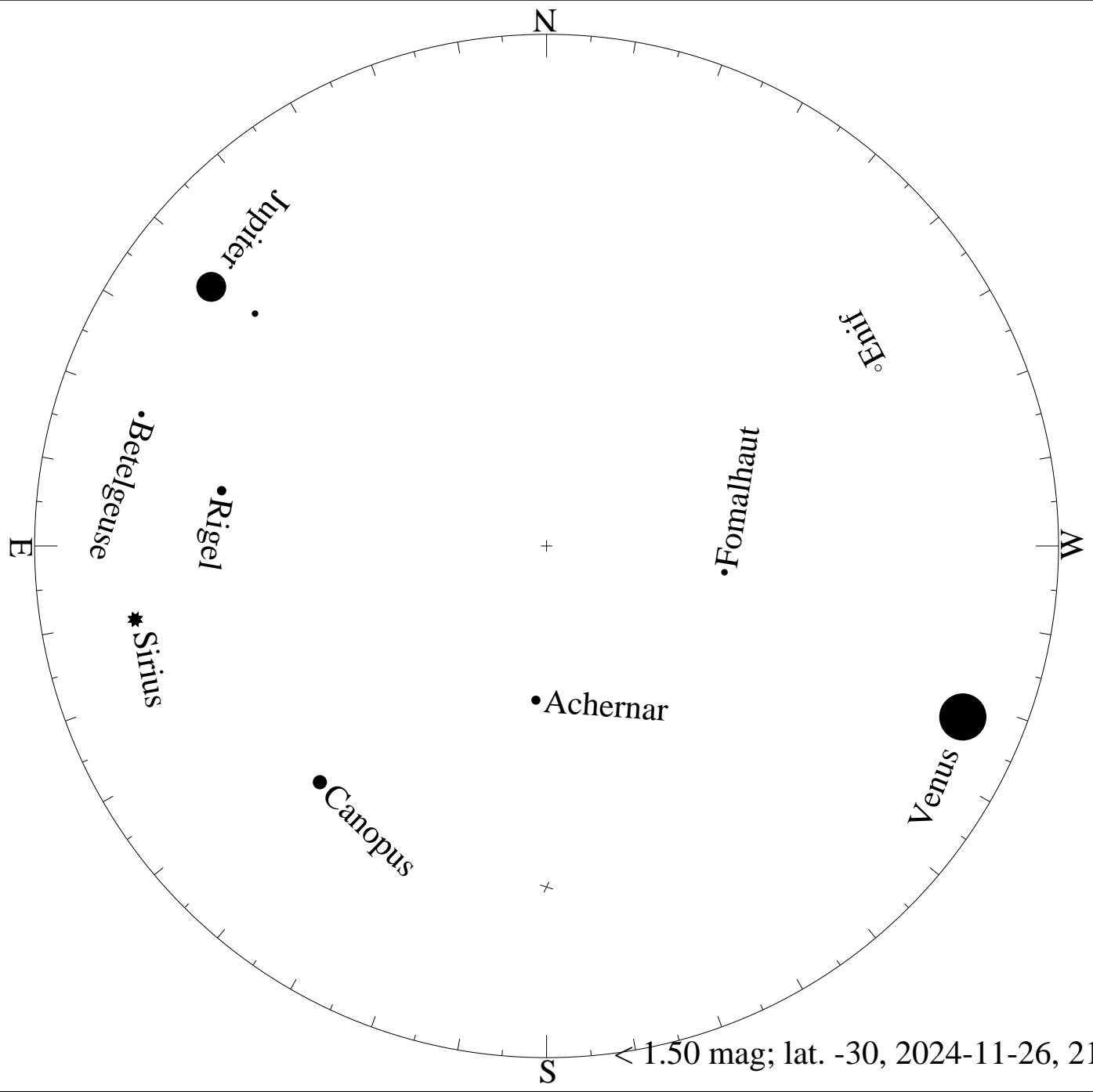
< 4.50 mag; lat. -30, 2024-10-28, 21 h local time



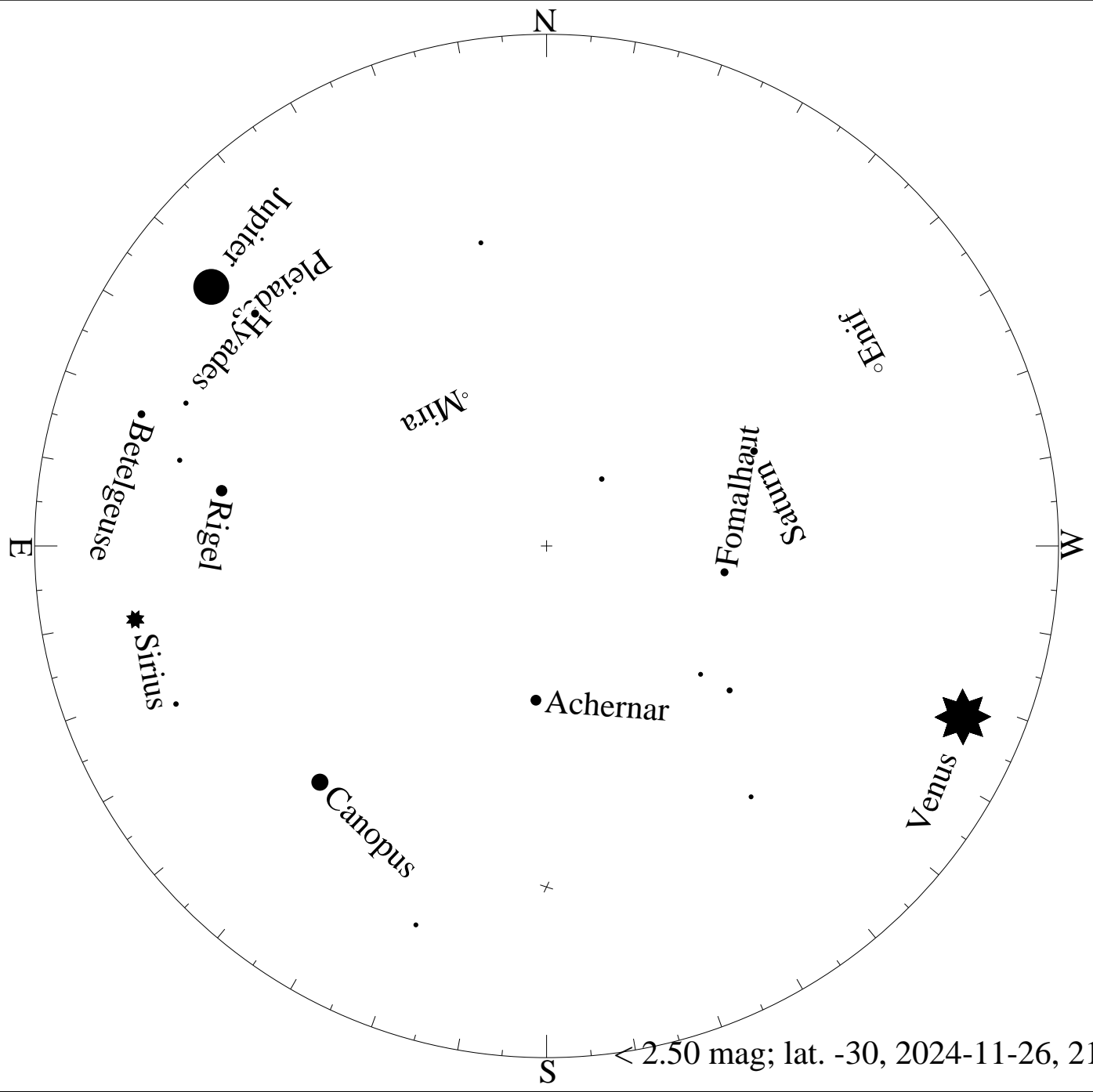
< 5.50 mag; lat. -30, 2024-10-28, 21 h local time



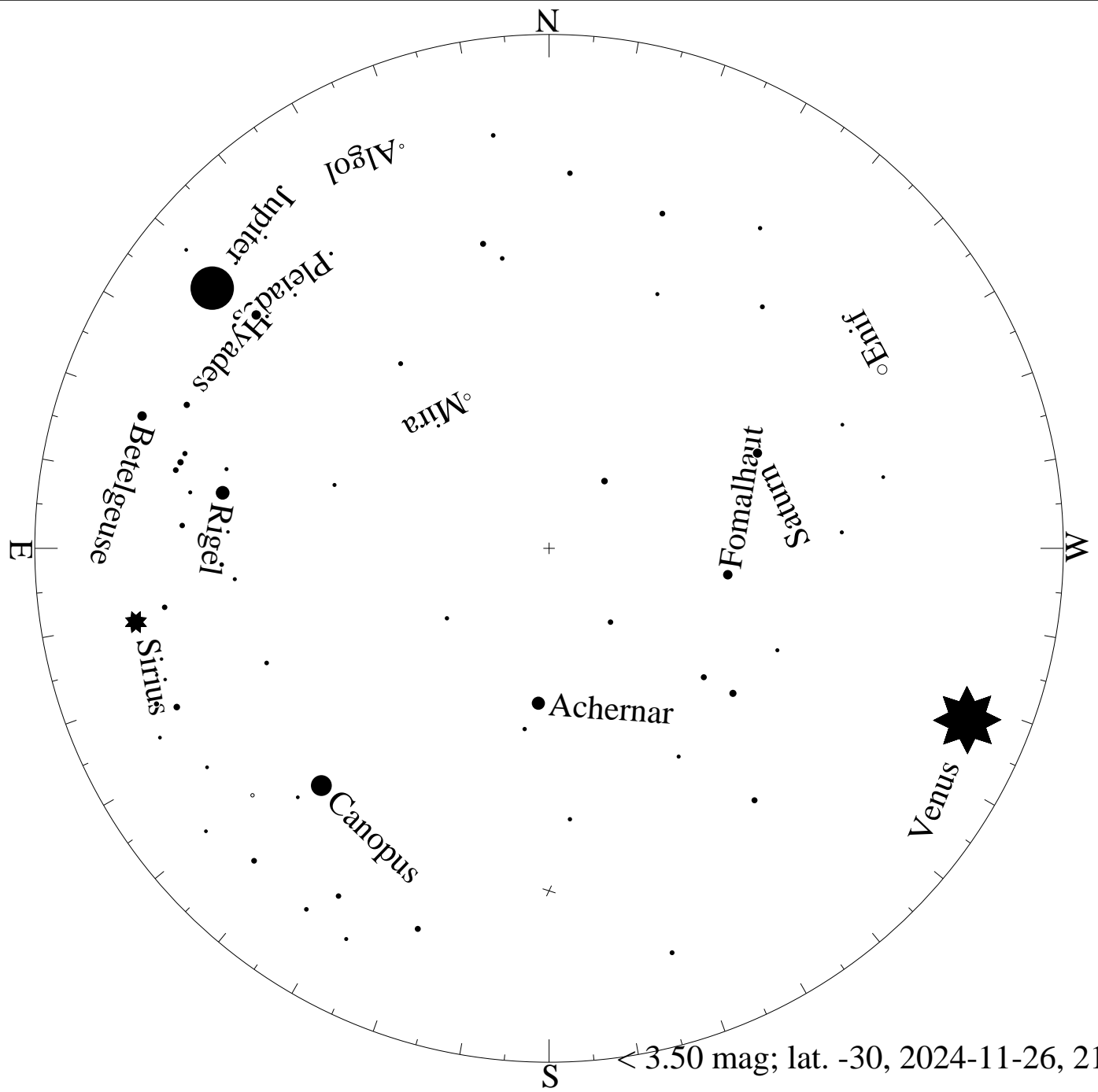
< 0.50 mag; lat. -30, 2024-11-26, 21 h local time



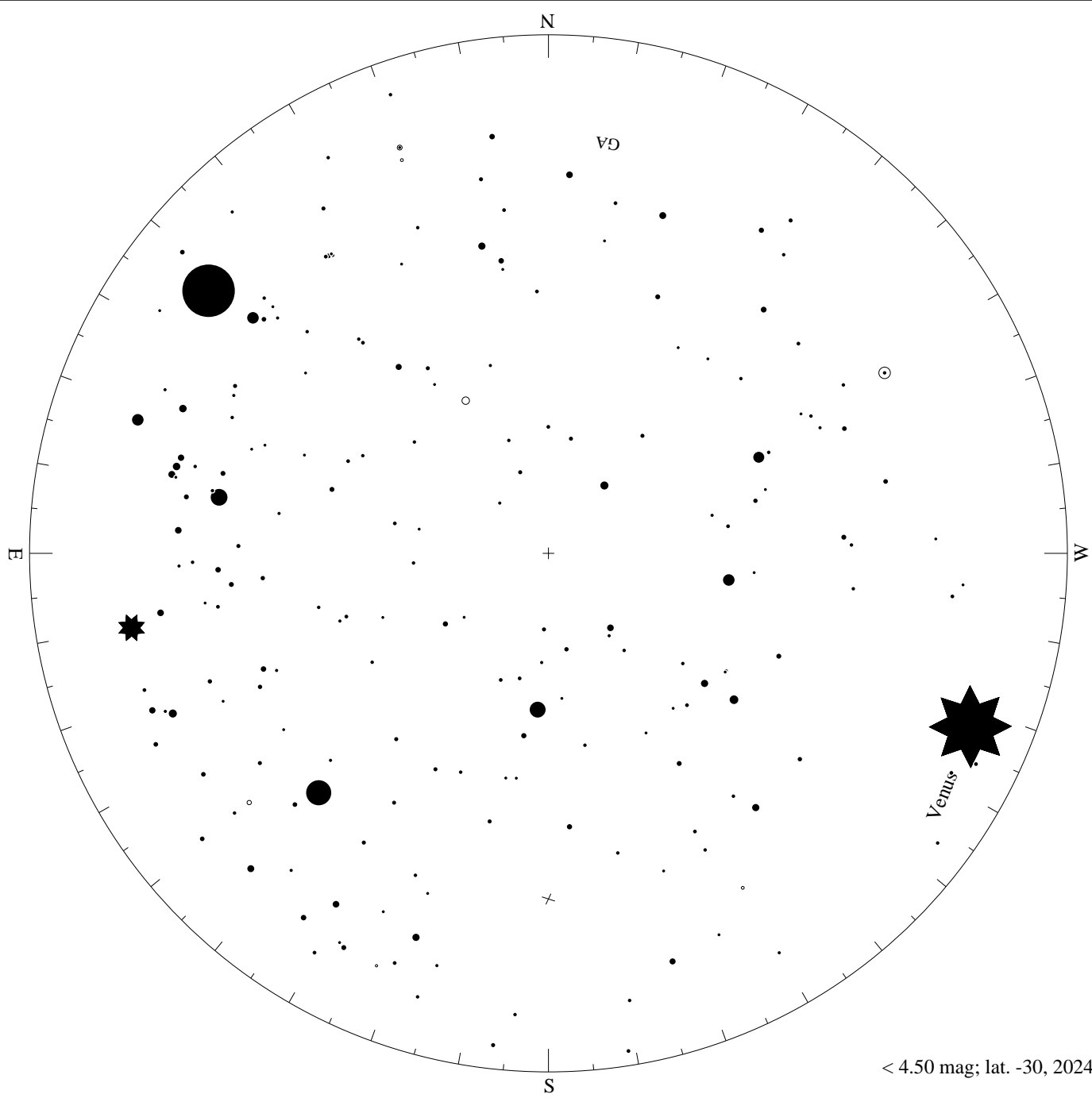
< 1.50 mag; lat. -30, 2024-11-26, 21 h local time



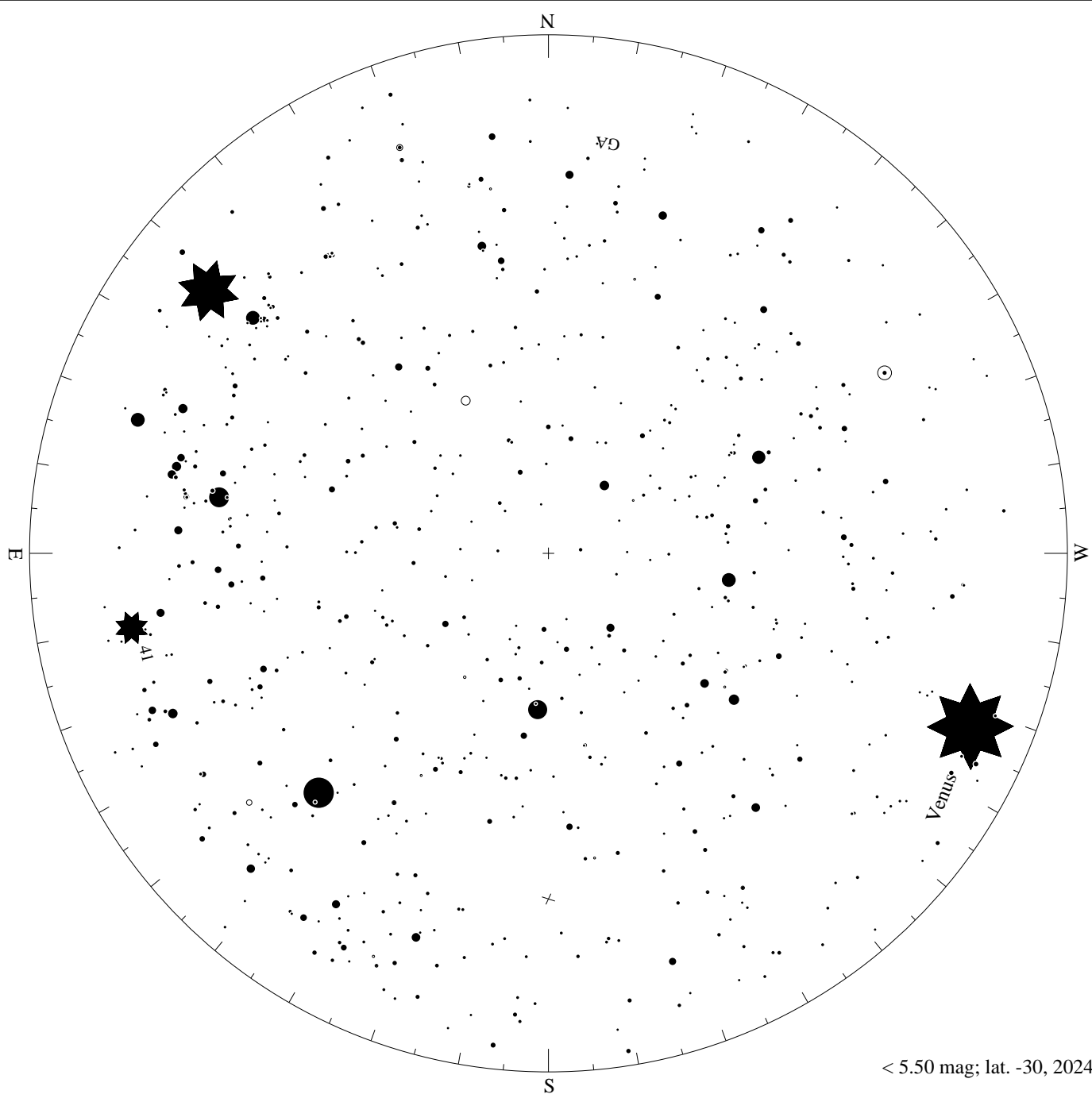
< 2.50 mag; lat. -30, 2024-11-26, 21 h local time



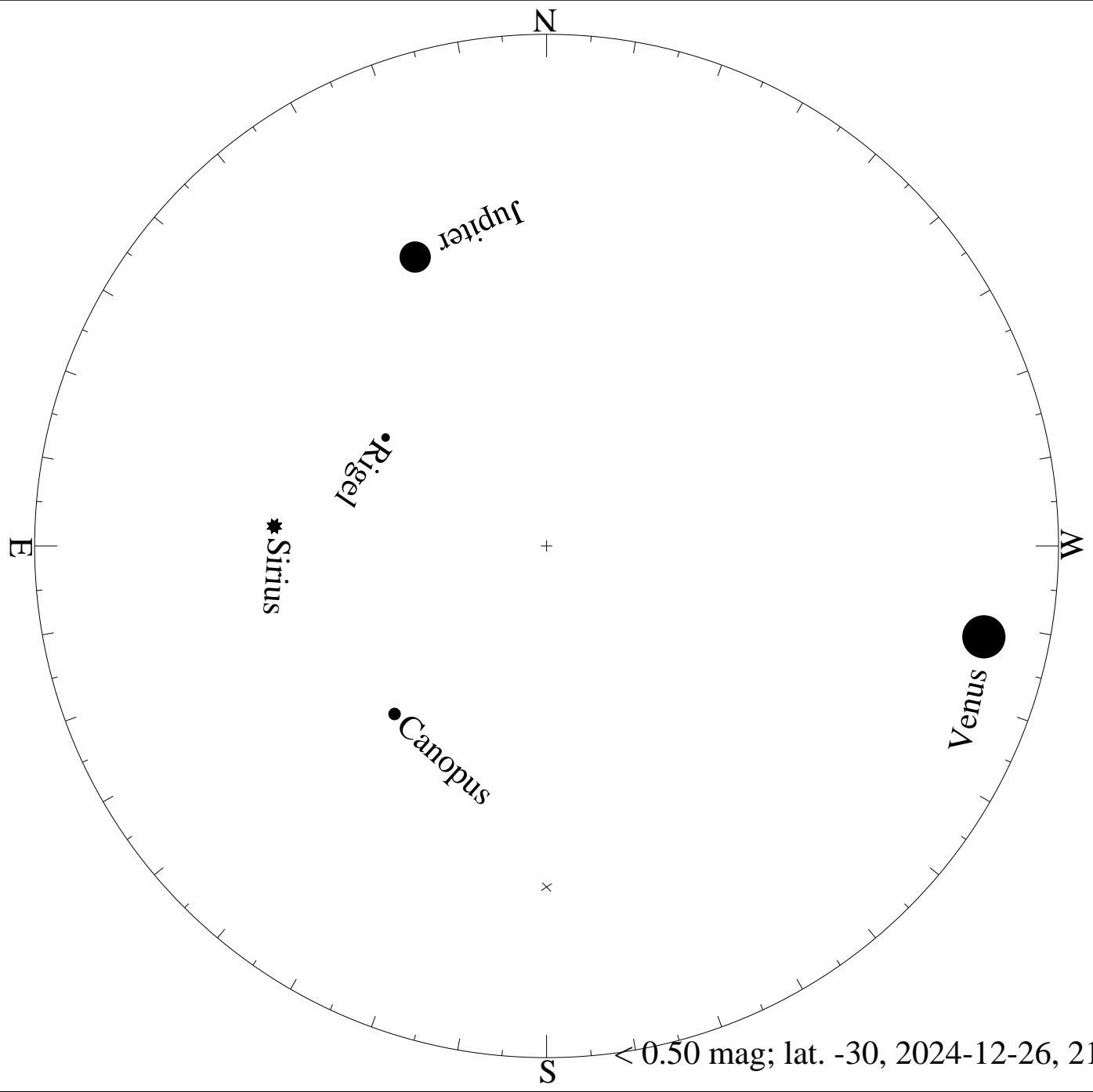
< 3.50 mag; lat. -30, 2024-11-26, 21 h local time



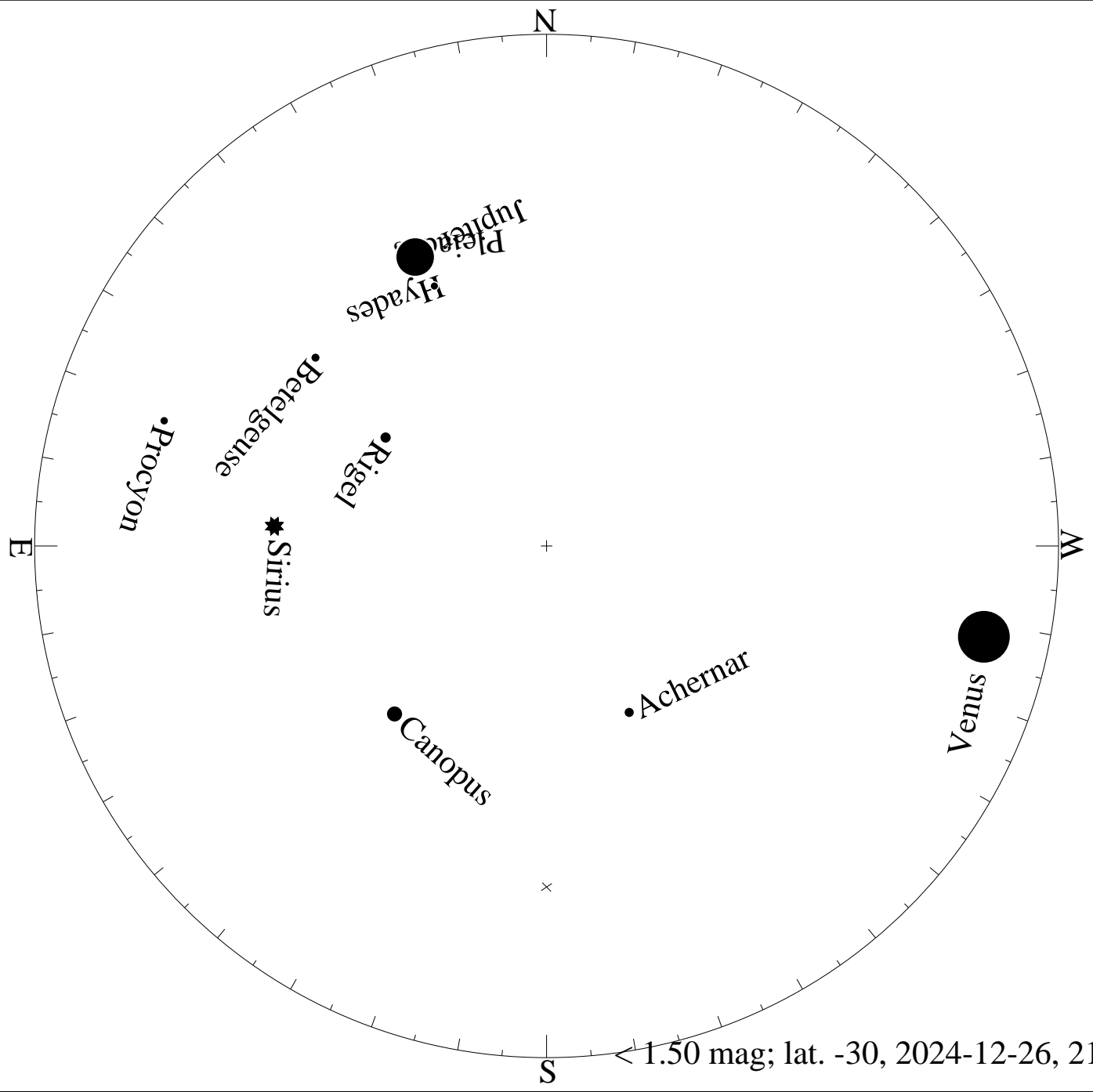
< 4.50 mag; lat. -30, 2024-11-26, 21 h local time



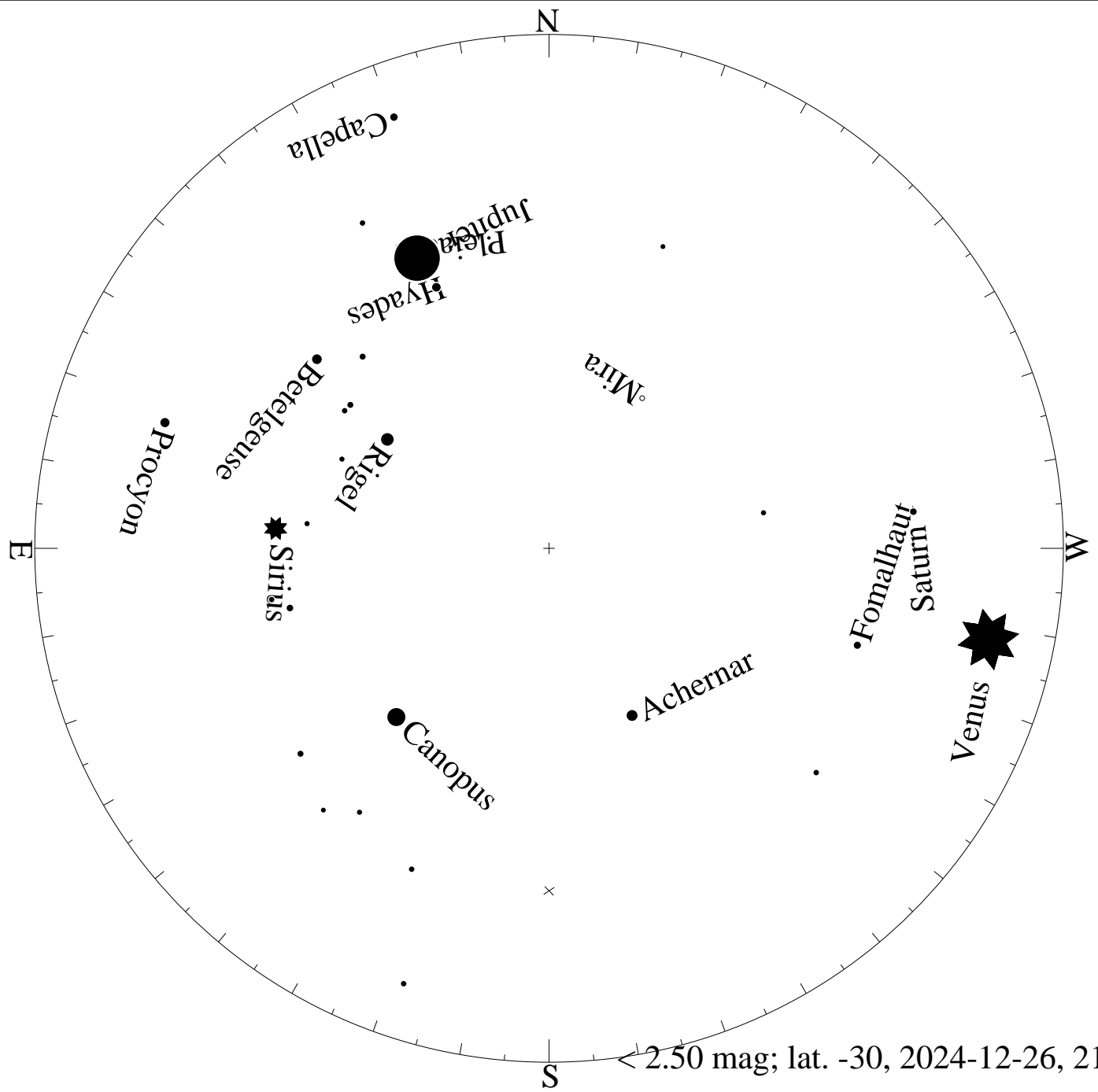
< 5.50 mag; lat. -30, 2024-11-26, 21 h local time



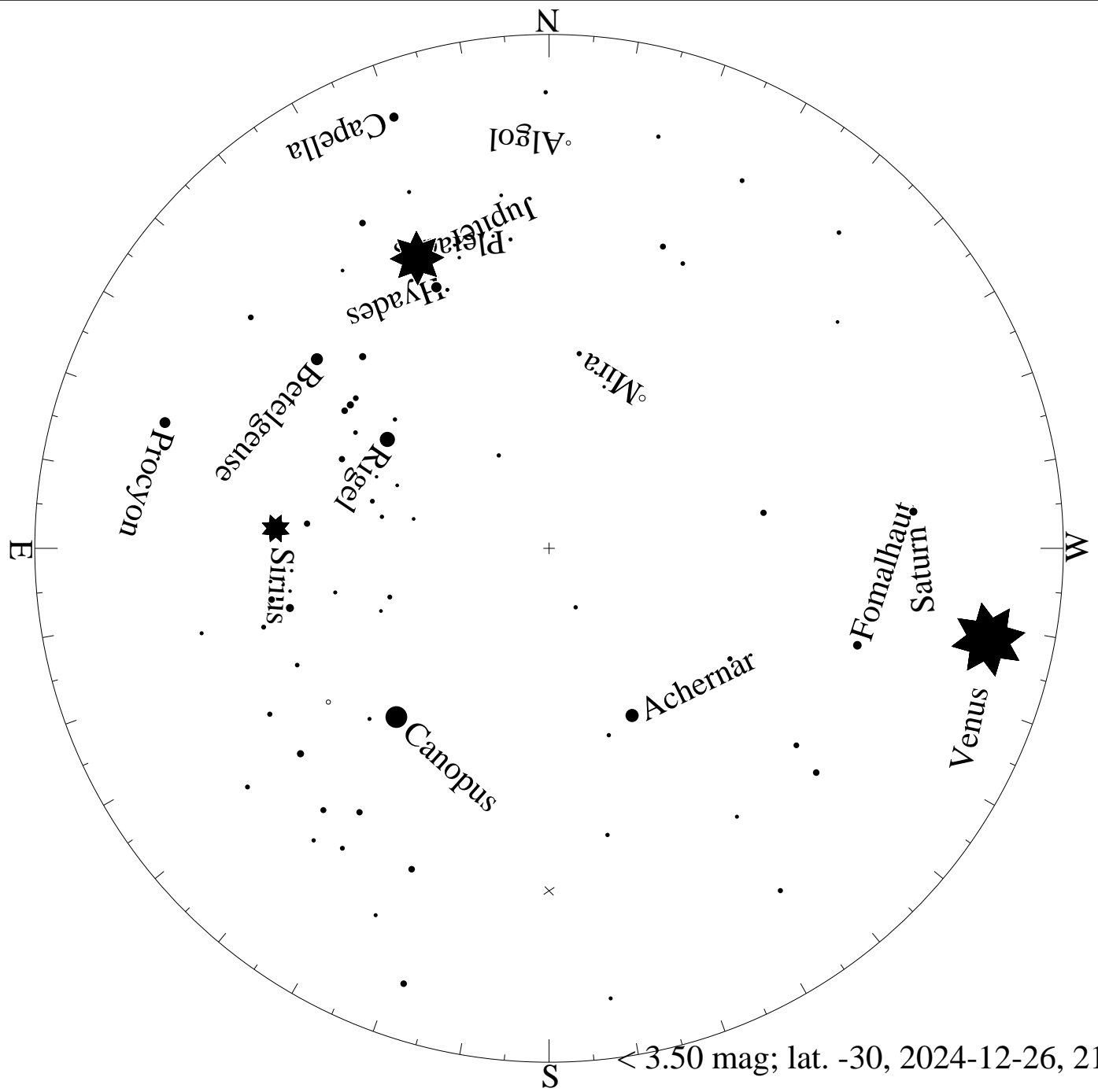
< 0.50 mag; lat. -30, 2024-12-26, 21 h local time




< 1.50 mag; lat. -30, 2024-12-26, 21 h local time



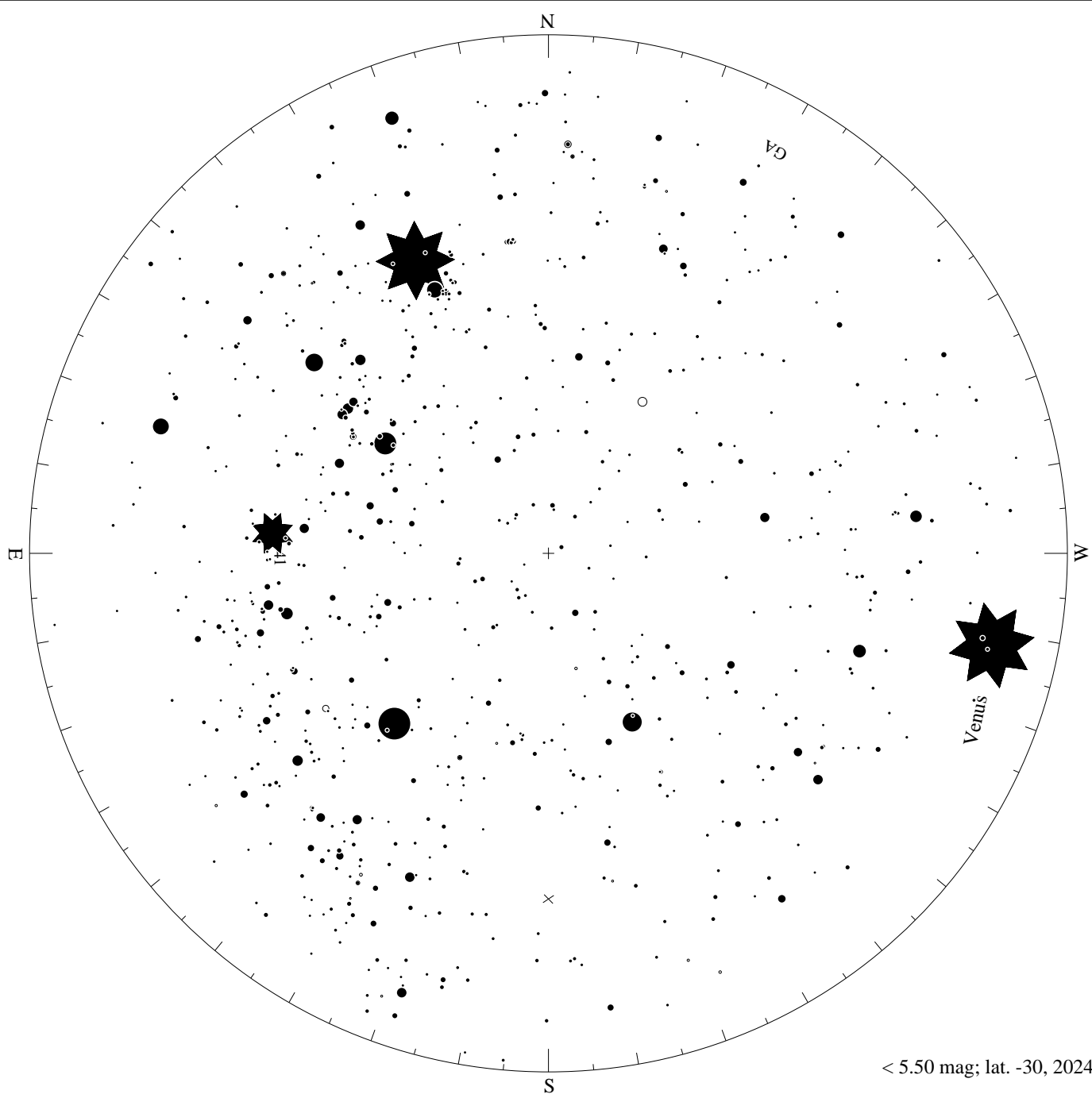
< 2.50 mag; lat. -30, 2024-12-26, 21 h local time



< 3.50 mag; lat. -30, 2024-12-26, 21 h local time



< 4.50 mag; lat. -30, 2024-12-26, 21 h local time



< 5.50 mag; lat. -30, 2024-12-26, 21 h local time