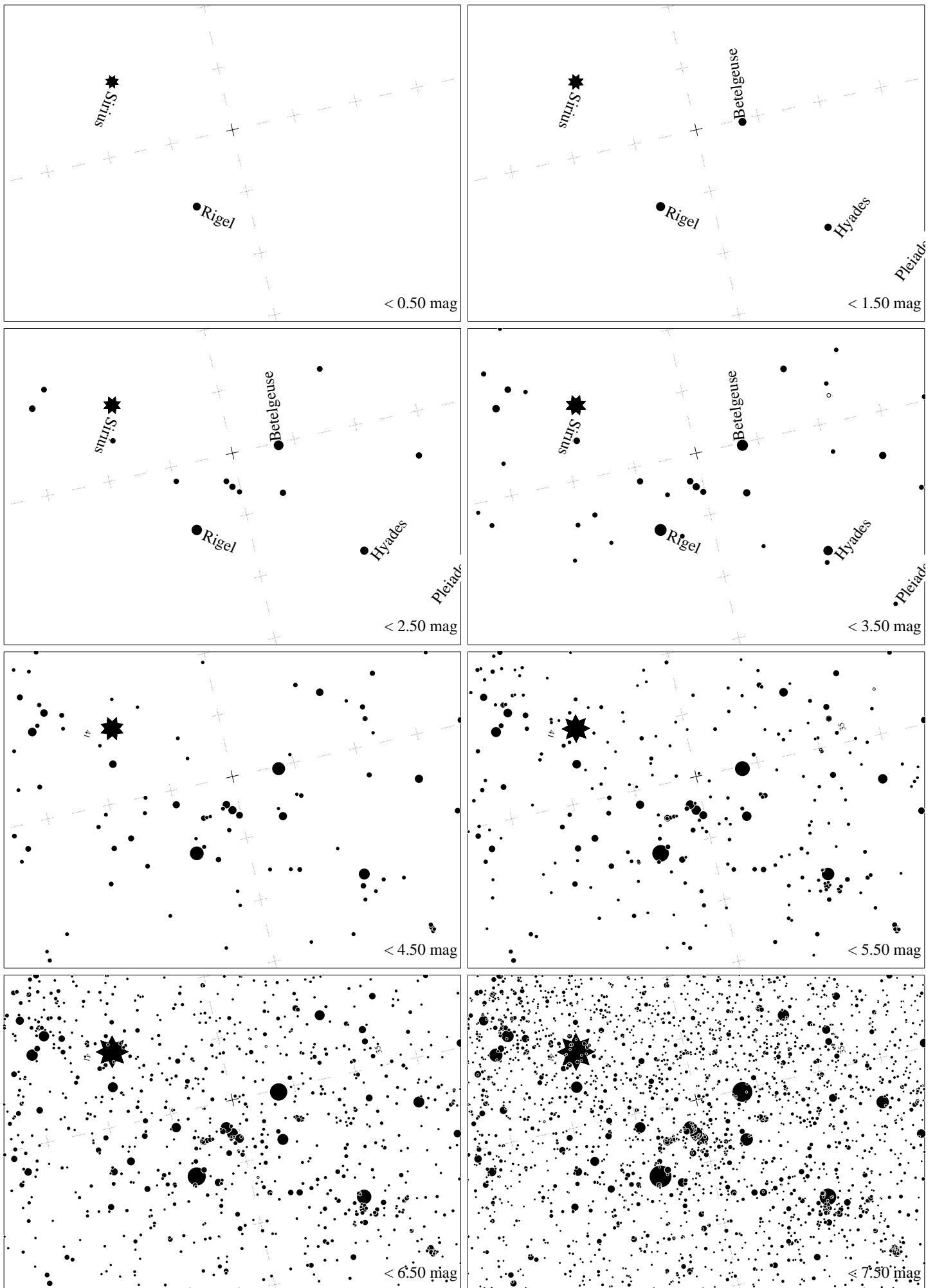
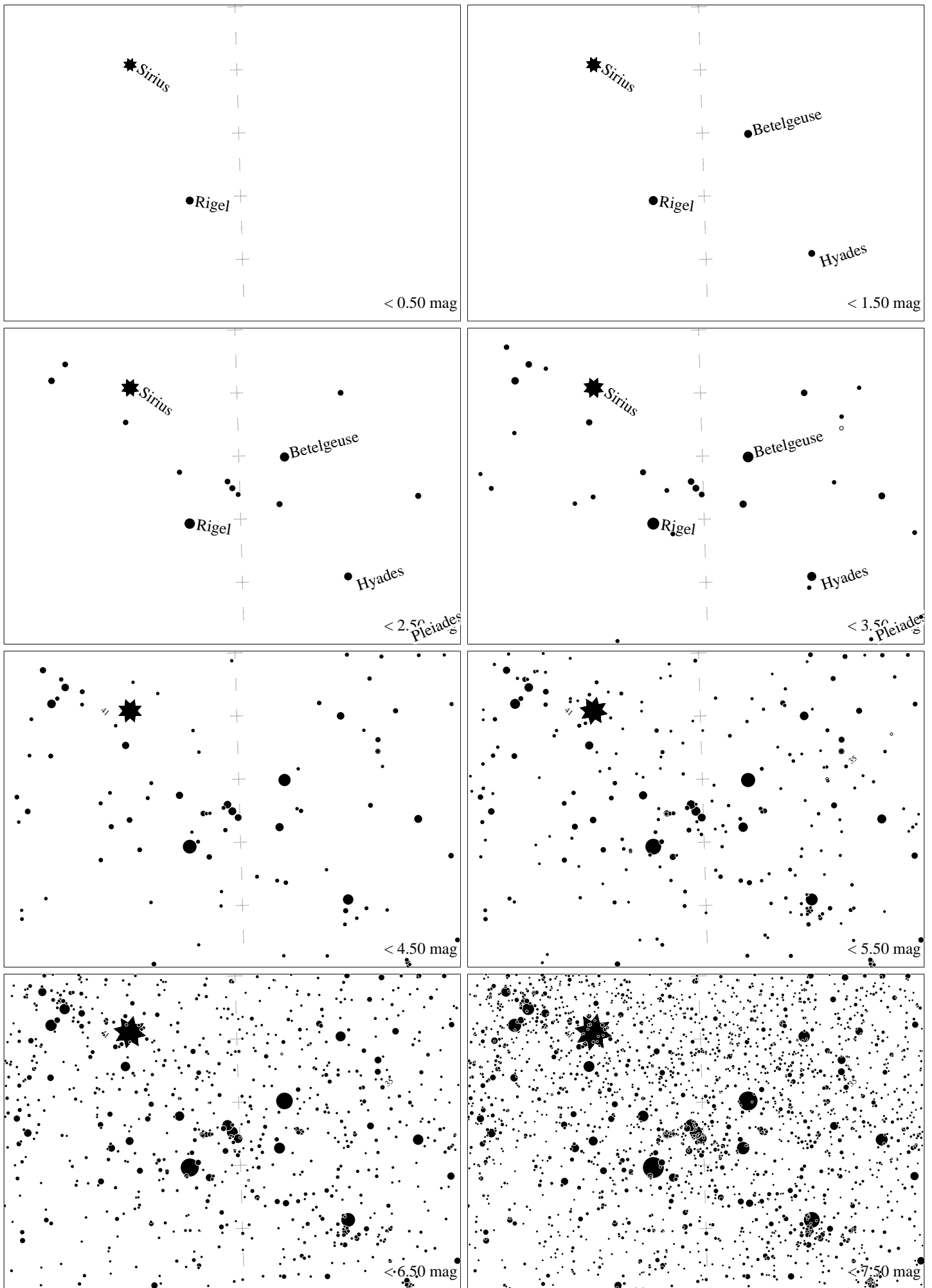


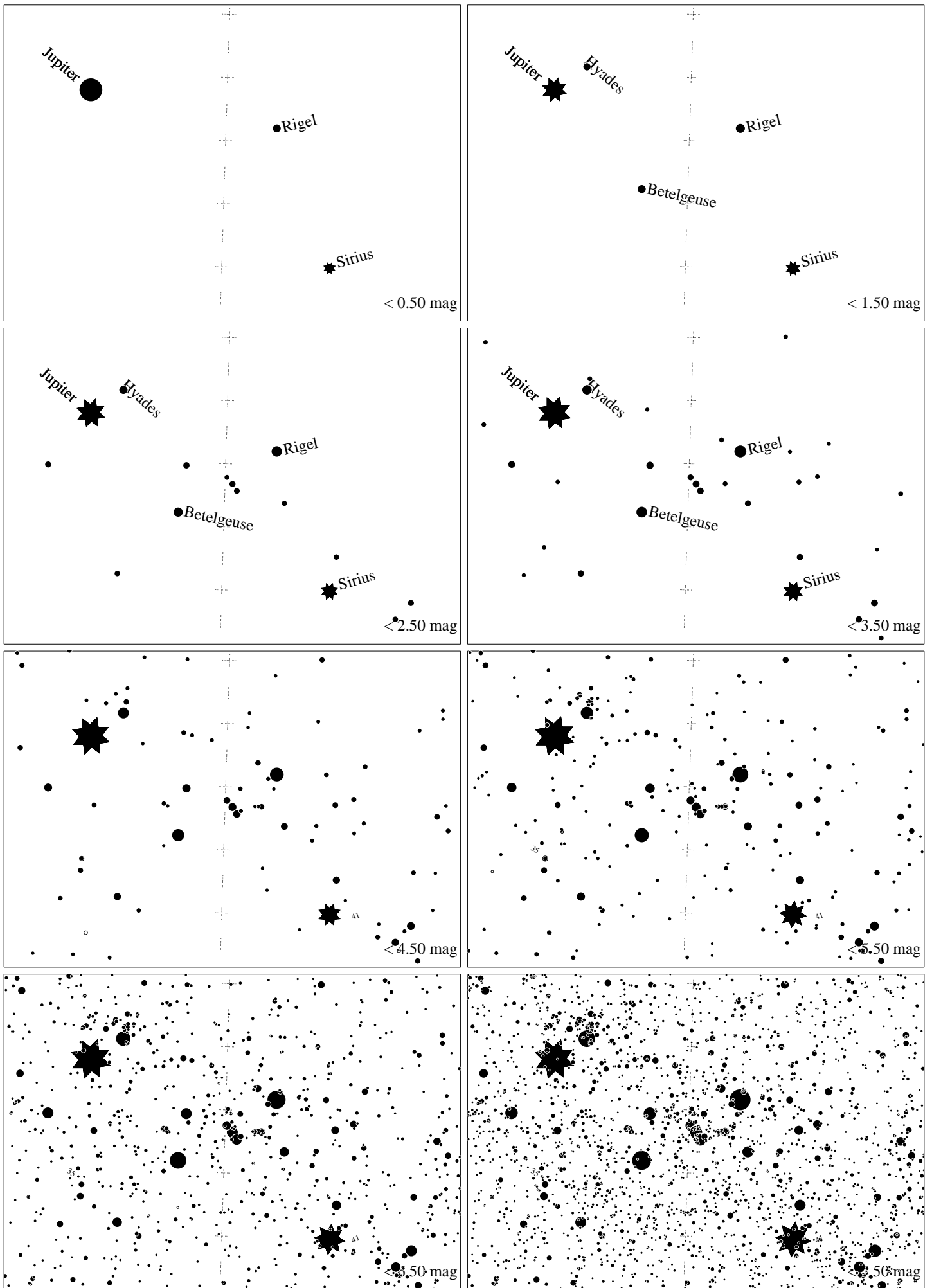
Maps for Globe at Night at latitude 0° , 2024-01-06, 21 h local time (Sun at -40°), transparent air. Lines from N(E,S,W) to zenith shown (crosses each 10°). Orion's belt is 87° to the left from S, at 67° height. Star clusters M 41 and M35 marked when appropriate. Map vertical size is 50° . *Jan Hollan maps, CzechGlobe*



Maps for Globe at Night at latitude 0° , 2024-02-04, 21:00 local time (Sun at -40°), transparent air. Lines from N(E,S,W) to zenith shown (crosses each 10°). Orion's belt is 77° to the right from S, at 85° height. Star clusters M 41 and M35 marked when appropriate. Map vertical size is 50° . *Jan Hollan maps, CzechGlobe*



Maps for Globe at Night at latitude 0° , 2024-03-05, 21:00 local time (Sun at -42°), transparent air. Lines from N(E,S,W) to zenith shown (crosses each 10°). Orion's belt is 88° to the right from S, at 55° height. Star clusters M 41 and M35 marked when appropriate. Map vertical size is 50° . *Jan Hollan maps, CzechGlobe*



Maps for Globe at Night at latitude 0° , 2024-12-26, 21 h local time (Sun at -40°), transparent air. Lines from N(E,S,W) to zenith shown (crosses each 10°). Orion's belt is 88° to the left from S, at 56° height. Star clusters M 41 and M35 marked when appropriate. Map vertical size is 50° . *Jan Hollan maps, CzechGlobe*