




Maps for Globe at Night latitude 60° , 2021-11-30, 21 h local time (Sun at -42°), transparent air. Lines from N(E,S,W) to zenith shown (crosses each 10°). Centered at Mirfak (α Persei), 68° to the left from S, at 72° height. The brightest star is Capella. Map vertical size 50° . *Jan Hollan, CzechGlobe*




Maps for Globe at Night latitude 50° , 2021-11-30, 21 h local time (Sun at -47°), transparent air. Lines from N(E,S,W) to zenith shown (crosses each 10°). Centered at Mirfak (α Persei), 80° to the right from N, at 73° height. The brightest star is Capella. Map vertical size 50° . *Jan Hollan, CzechGlobe*



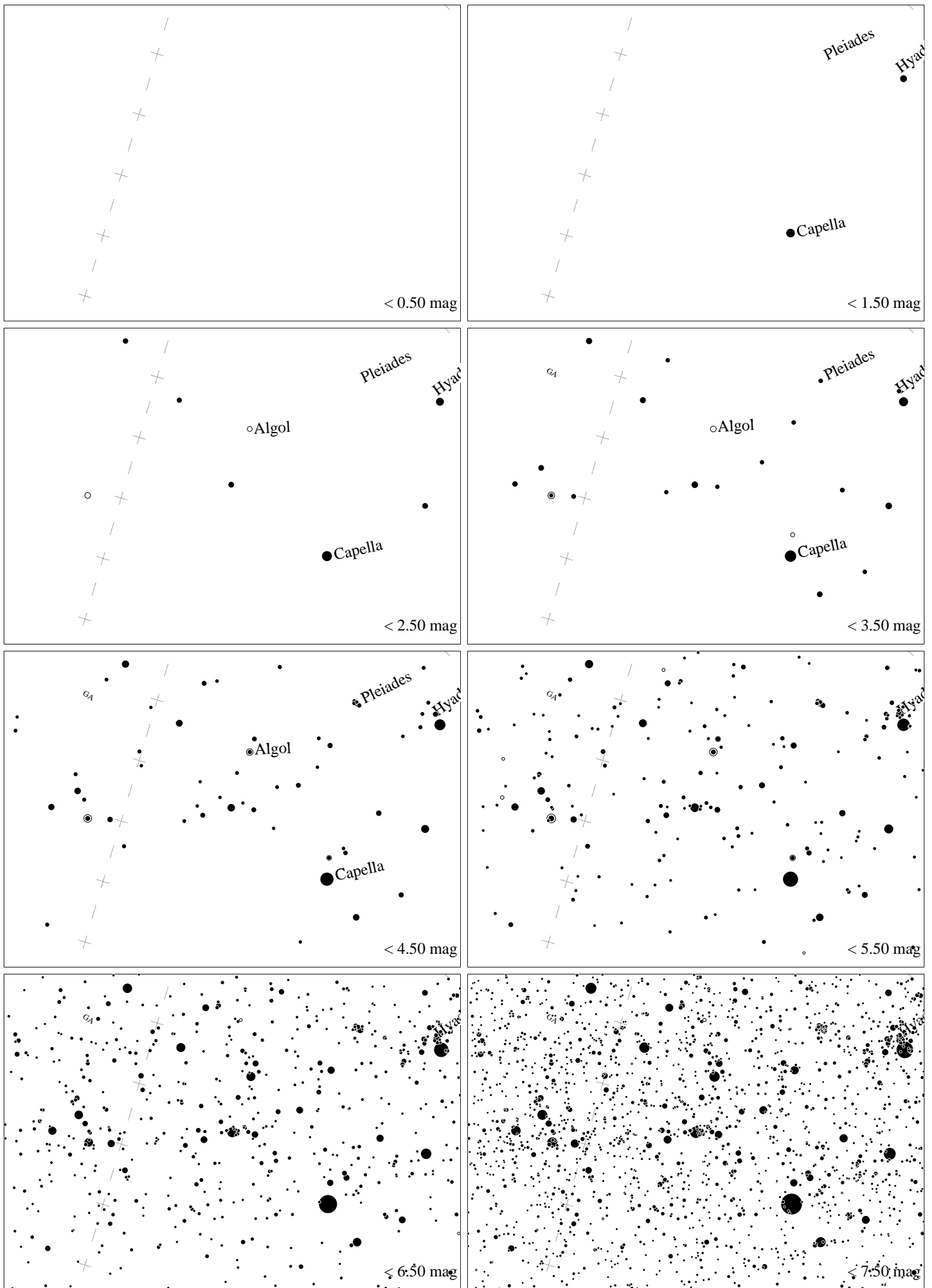
Maps for Globe at Night latitude 40° , 2021-11-30, 21 h local time (Sun at -50°), transparent air. Lines from N(E,S,W) to zenith shown (crosses each 10°). Centered at Mirfak (α Persei), 53° to the right from N, at 69° height. The brightest star is Capella. Map vertical size 50° . *Jan Hollan, CzechGlobe*



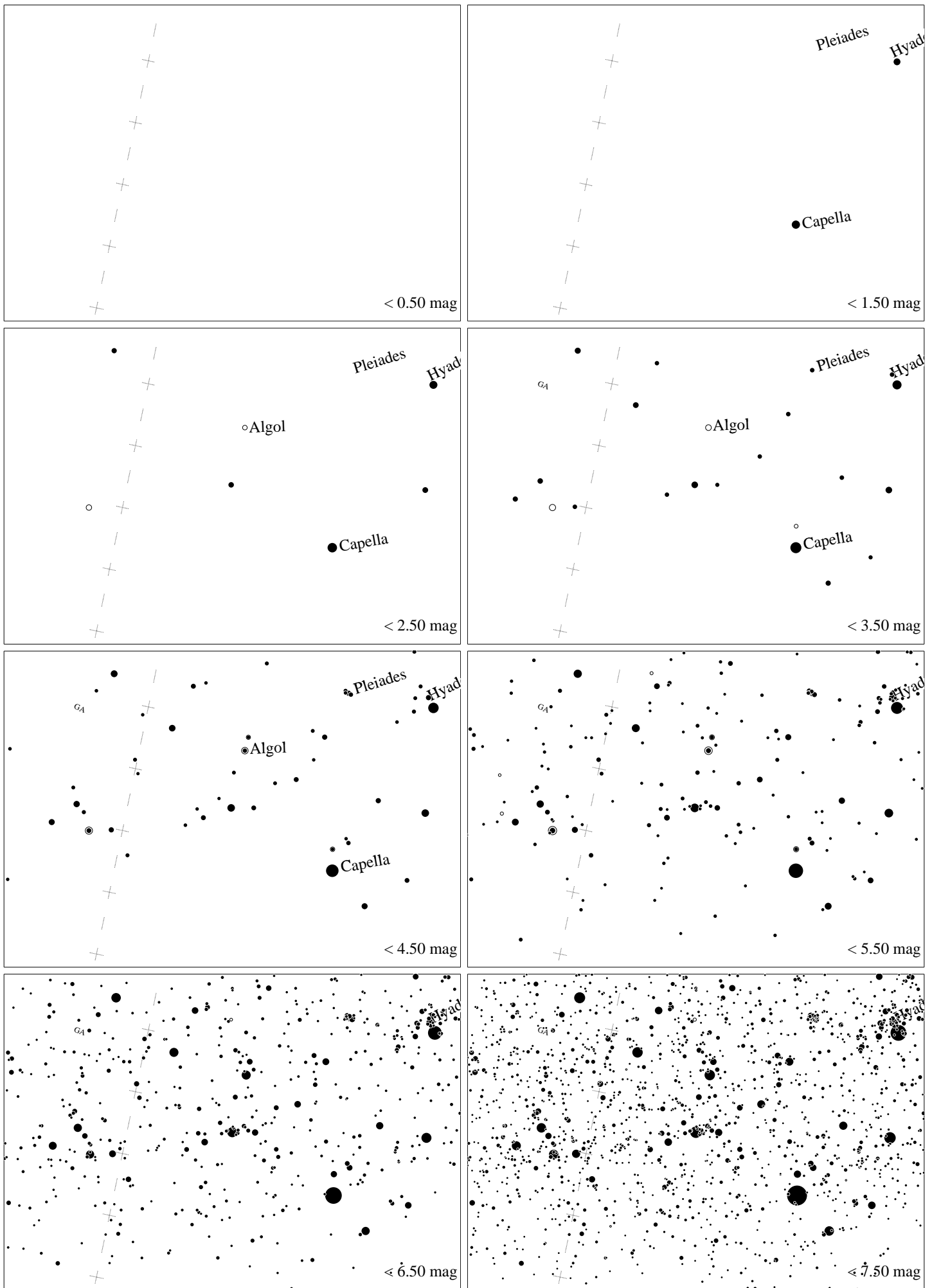
Maps for Globe at Night latitude 30° , 2021-11-30, 21 h local time (Sun at -51°), transparent air. Lines from N(E,S,W) to zenith shown (crosses each 10°). Centered at Mirfak (α Persei), 37° to the right from N, at 62° height. The brightest star is Capella. Map vertical size 50° . *Jan Hollan, CzechGlobe*



Maps for Globe at Night latitude 20° , 2021-11-30, 21 h local time (Sun at -51°), transparent air. Lines from N(E,S,W) to zenith shown (crosses each 10°). Centered at Mirfak (α Persei), 29° to the right from N, at 53° height. The brightest star is Capella. Map vertical size 50° . *Jan Hollan, CzechGlobe*



Maps for Globe at Night latitude 10° , 2021-11-30, 21 h local time (Sun at -48°), transparent air. Lines from N(E,S,W) to zenith shown (crosses each 10°). Centered at Mirfak (α Persei), 24° to the right from N, at 44° height. The brightest star is Capella. Map vertical size 50° . *Jan Hollan, CzechGlobe*



Maps for Globe at Night latitude 0° , 2021-11-30, 21 h local time (Sun at -43°), transparent air. Lines from N(E,S,W) to zenith shown (crosses each 10°). Centered at Mirfak (α Persei), 21° to the right from N, at 35° height. The brightest star is Capella. Map vertical size 50° . *Jan Hollan, CzechGlobe*