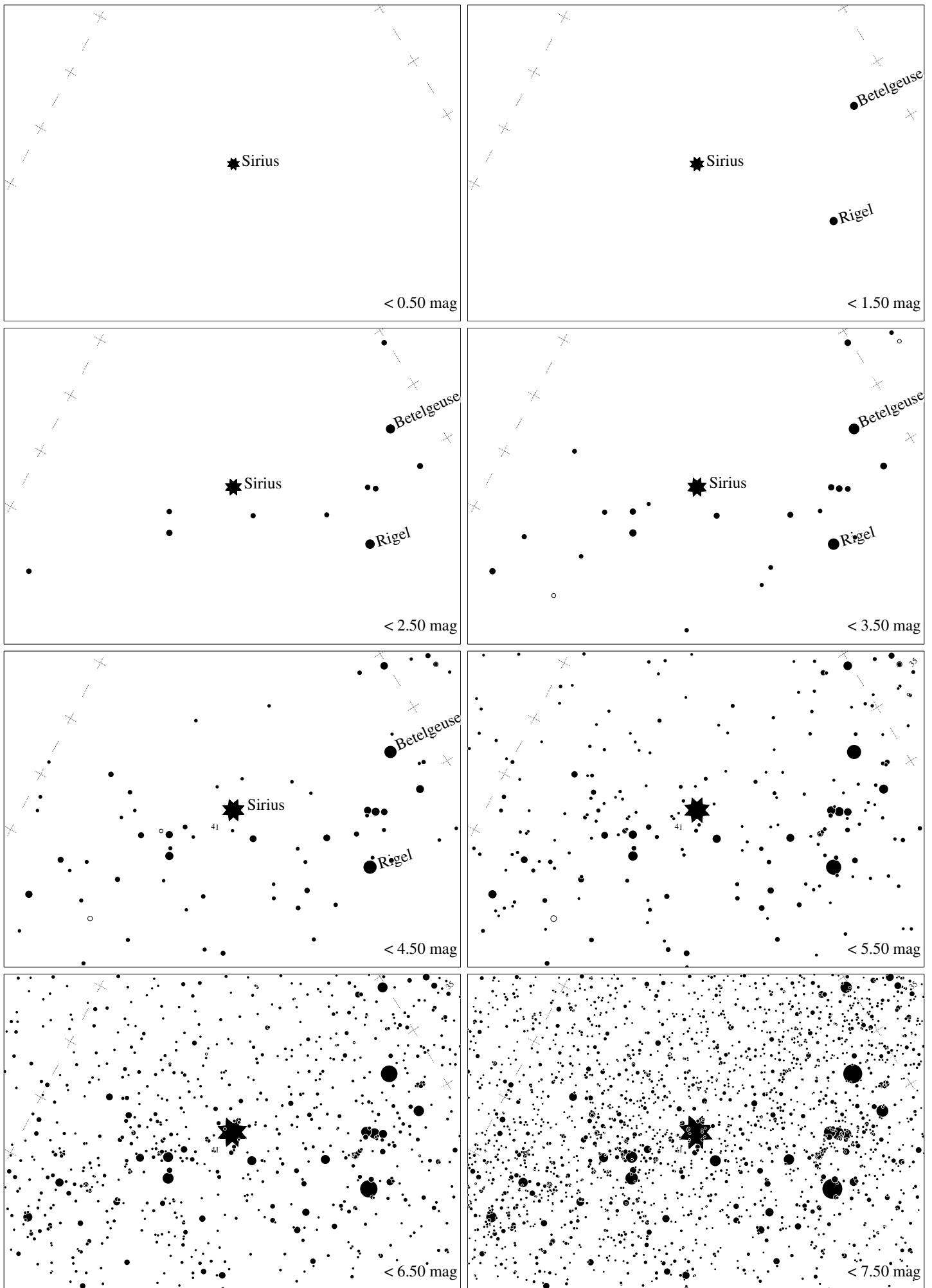




Maps for Globe at Night at latitude  $30^\circ$ , 2020-03-19, 21 h local time (Sun at  $-36^\circ$ ), transparent air. Lines from N(E,S,W) to zenith shown (crosses each  $10^\circ$ ). The brightest fixed star Sirius is  $37^\circ$  to the right from S, at  $34^\circ$  height. Star cluster M 41 marked when appropriate. Map vertical size is  $50^\circ$ . *Jan Hollan, CzechGlobe*




Maps for Globe at Night at latitude  $20^\circ$ , 2020-03-19, 21 h local time (Sun at  $-40^\circ$ ), transparent air. Lines from N(E,S,W) to zenith shown (crosses each  $10^\circ$ ). The brightest fixed star Sirius is  $42^\circ$  to the right from S, at  $42^\circ$  height. Star cluster M 41 marked when appropriate. Map vertical size is  $50^\circ$ . *Jan Hollan, CzechGlobe*



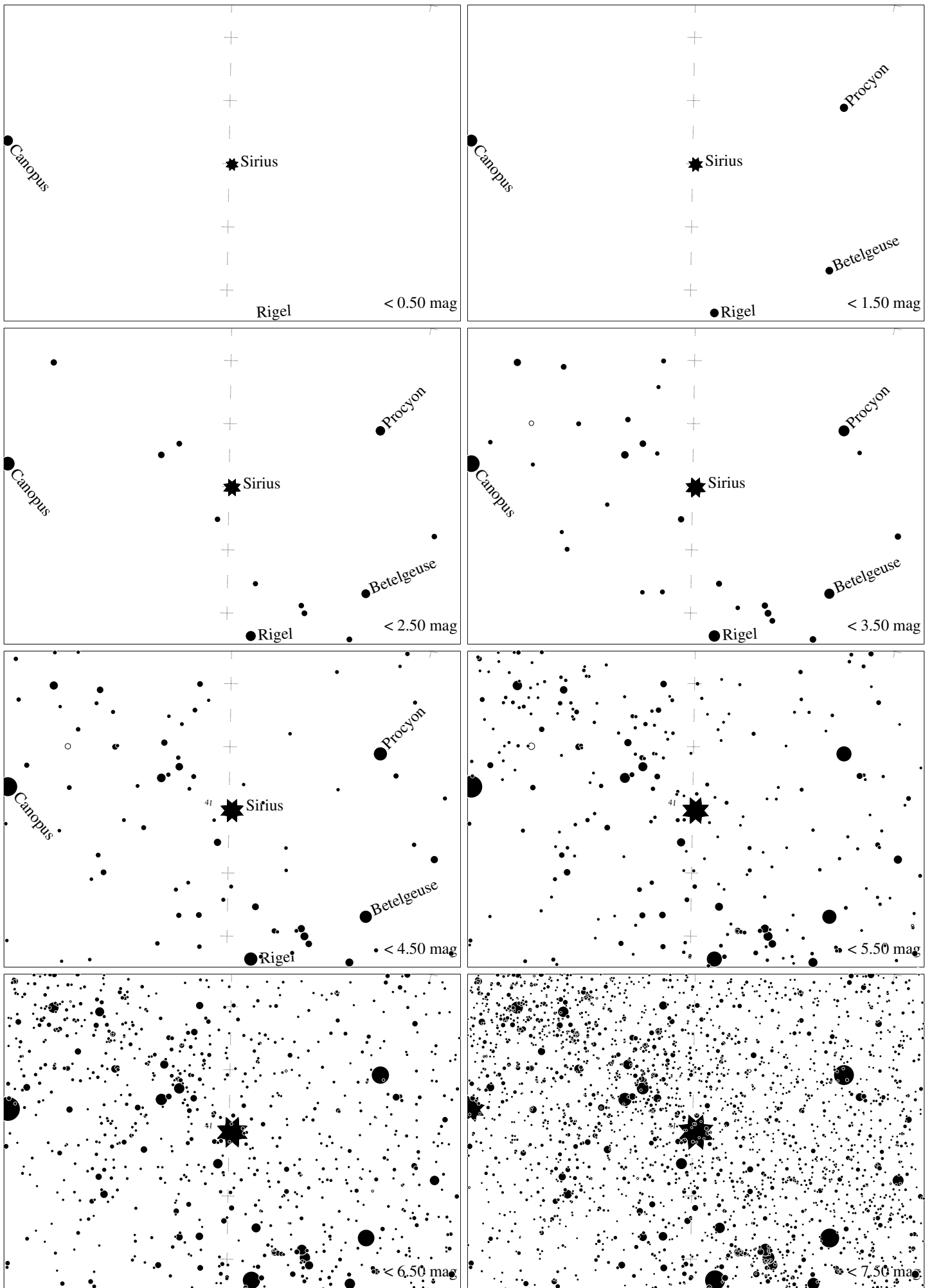
Maps for Globe at Night at latitude  $10^\circ$ , 2020-03-19, 21 h local time (Sun at  $-42^\circ$ ), transparent air. Lines from N(E,S,W) to zenith shown (crosses each  $10^\circ$ ). The brightest fixed star Sirius is  $50^\circ$  to the right from S, at  $49^\circ$  height. Star cluster M 41 marked when appropriate. Map vertical size is  $50^\circ$ . *Jan Hollan, CzechGlobe*



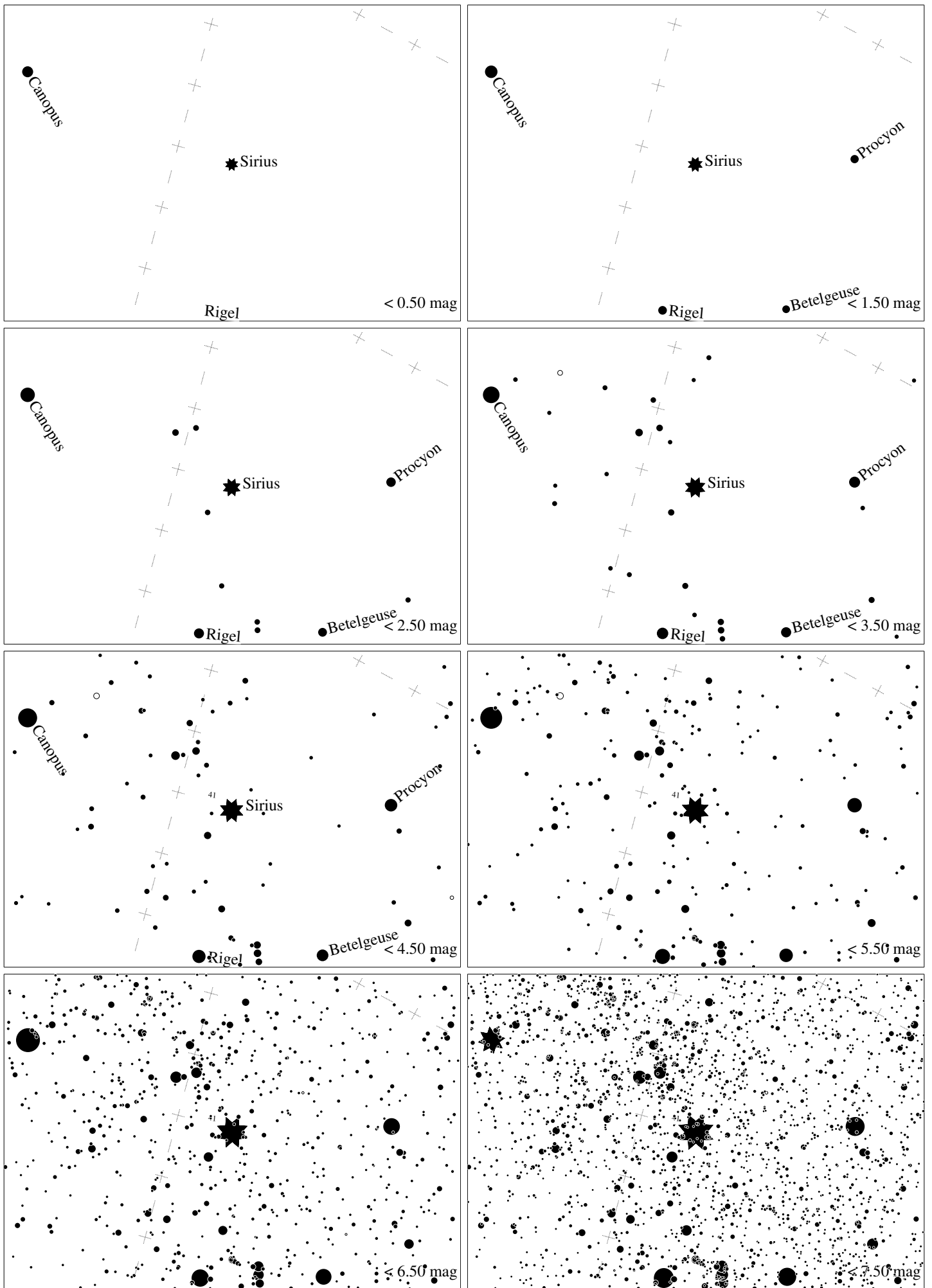
Maps for Globe at Night at latitude  $0^\circ$ , 2020-03-19, 21 h local time (Sun at  $-43^\circ$ ), transparent air. Lines from N(E,S,W) to zenith shown (crosses each  $10^\circ$ ). The brightest fixed star Sirius is  $60^\circ$  to the right from S, at  $55^\circ$  height. Star cluster M 41 marked when appropriate. Map vertical size is  $50^\circ$ . *Jan Hollan, CzechGlobe*



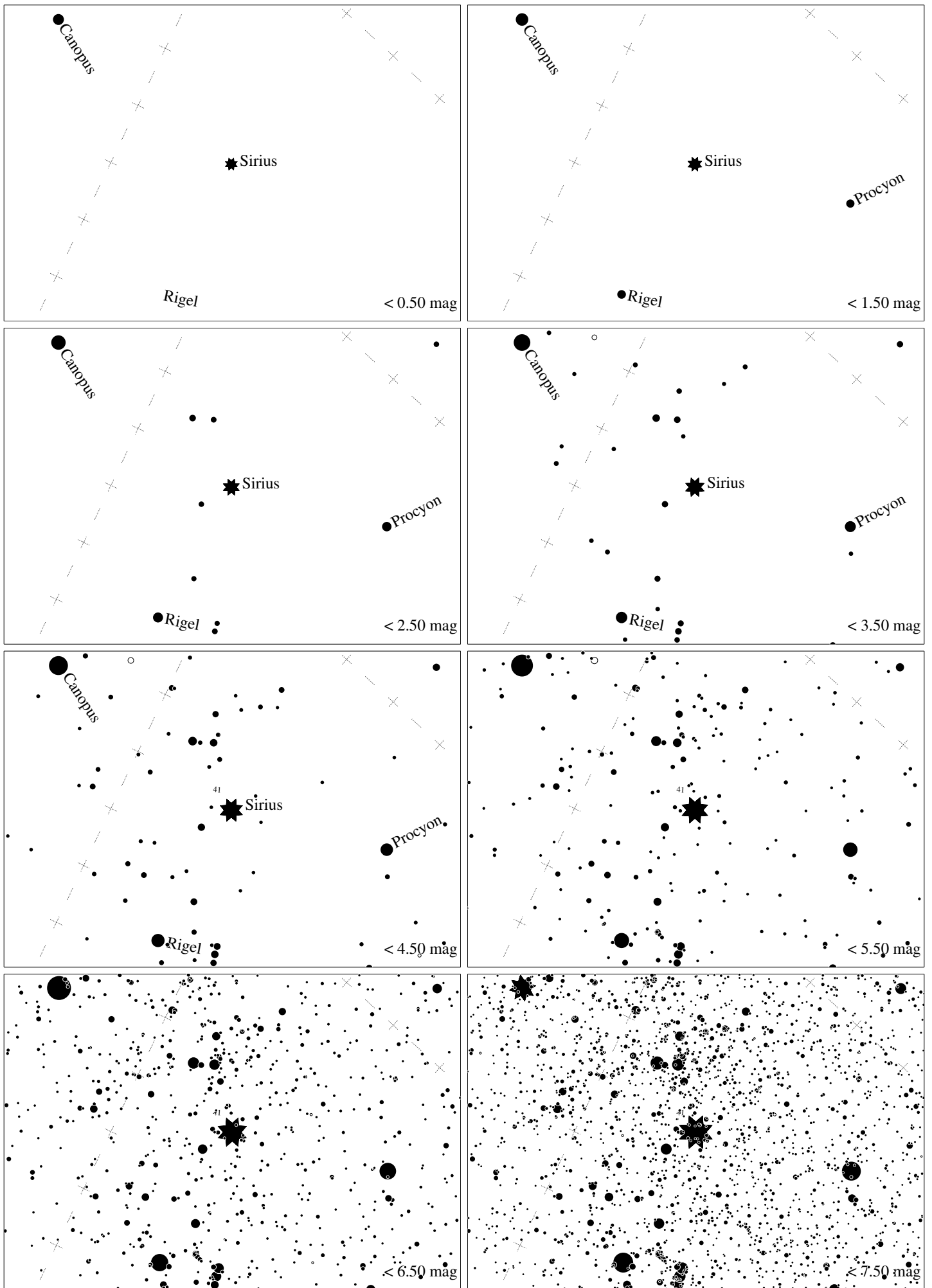
Maps for Globe at Night at latitude  $-10^\circ$ , 2020-03-19, 21 h local time (Sun at  $-42^\circ$ ), transparent air. Lines from N(E,S,W) to zenith shown (crosses each  $10^\circ$ ). The brightest fixed star Sirius is  $74^\circ$  to the right from S, at  $59^\circ$  height. Star cluster M 41 marked when appropriate. Map vertical size is  $50^\circ$ . *Jan Hollan, CzechGlobe*



Maps for Globe at Night at latitude  $-20^\circ$ , 2020-03-19, 21 h local time (Sun at  $-40^\circ$ ), transparent air. Lines from N(E,S,W) to zenith shown (crosses each  $10^\circ$ ). The brightest fixed star Sirius is  $89^\circ$  to the left from N, at  $60^\circ$  height. Star cluster M 41 marked when appropriate. Map vertical size is  $50^\circ$ . *Jan Hollan, CzechGlobe*

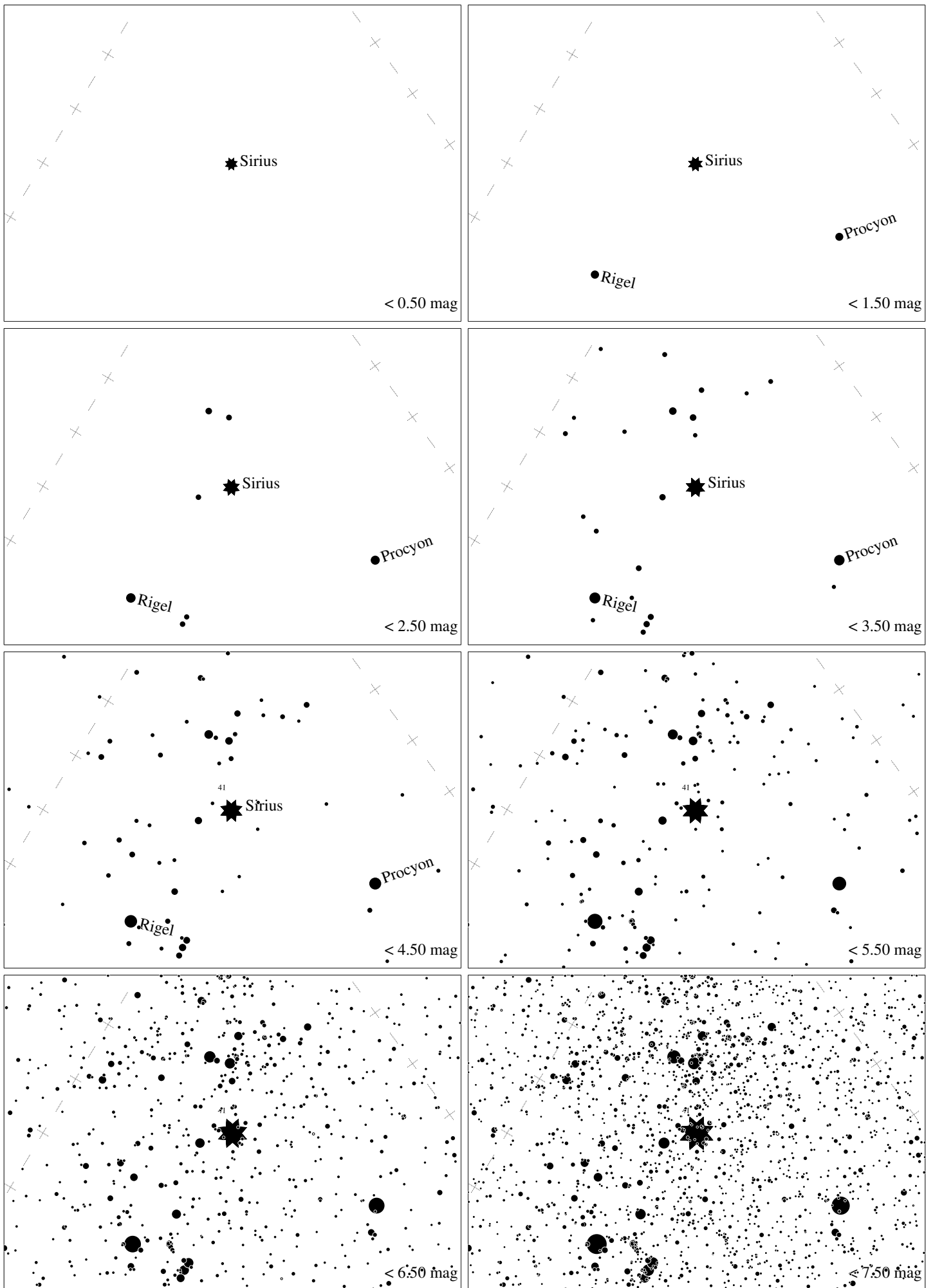


Maps for Globe at Night at latitude  $-30^\circ$ , 2020-03-19, 21 h local time (Sun at  $-36^\circ$ ), transparent air. Lines from N(E,S,W) to zenith shown (crosses each  $10^\circ$ ). The brightest fixed star Sirius is  $72^\circ$  to the left from N, at  $58^\circ$  height. Star cluster M 41 marked when appropriate. Map vertical size is  $50^\circ$ . *Jan Hollan, CzechGlobe*



Maps for Globe at Night at latitude  $-40^\circ$ , 2020-03-19, 21 h local time (Sun at  $-32^\circ$ ), transparent air. Lines from N(E,S,W) to zenith shown (crosses each  $10^\circ$ ). The brightest fixed star Sirius is  $59^\circ$  to the left from N, at  $54^\circ$  height. Star cluster M 41 marked when appropriate. Map vertical size is  $50^\circ$ . *Jan Hollan, CzechGlobe*





Maps for Globe at Night at latitude  $-50^\circ$ , 2020-03-19, 21 h local time (Sun at  $-26^\circ$ ), transparent air. Lines from N(E,S,W) to zenith shown (crosses each  $10^\circ$ ). The brightest fixed star Sirius is  $48^\circ$  to the left from N, at  $48^\circ$  height. Star cluster M 41 marked when appropriate. Map vertical size is  $50^\circ$ . *Jan Hollan, CzechGlobe*