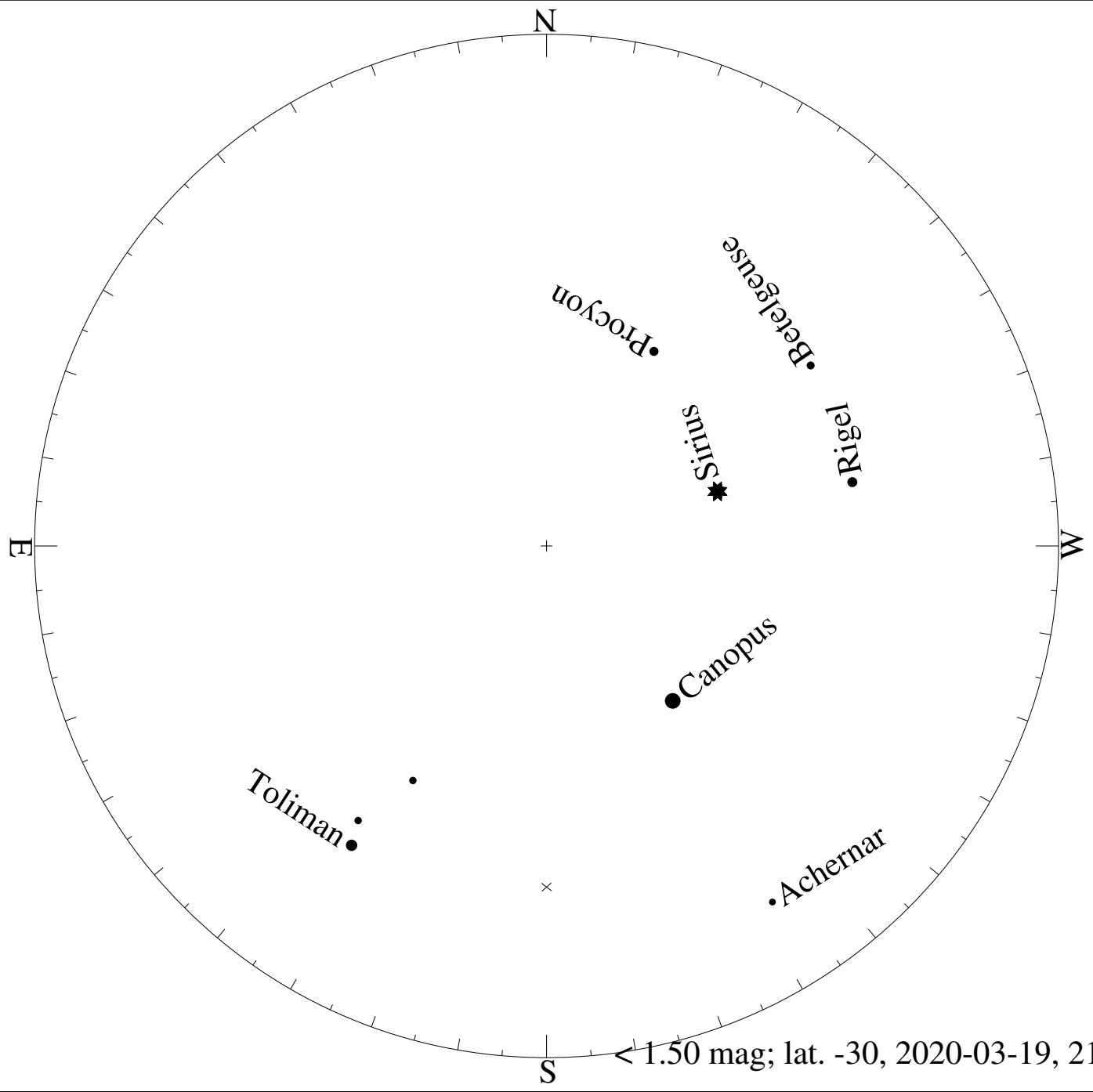



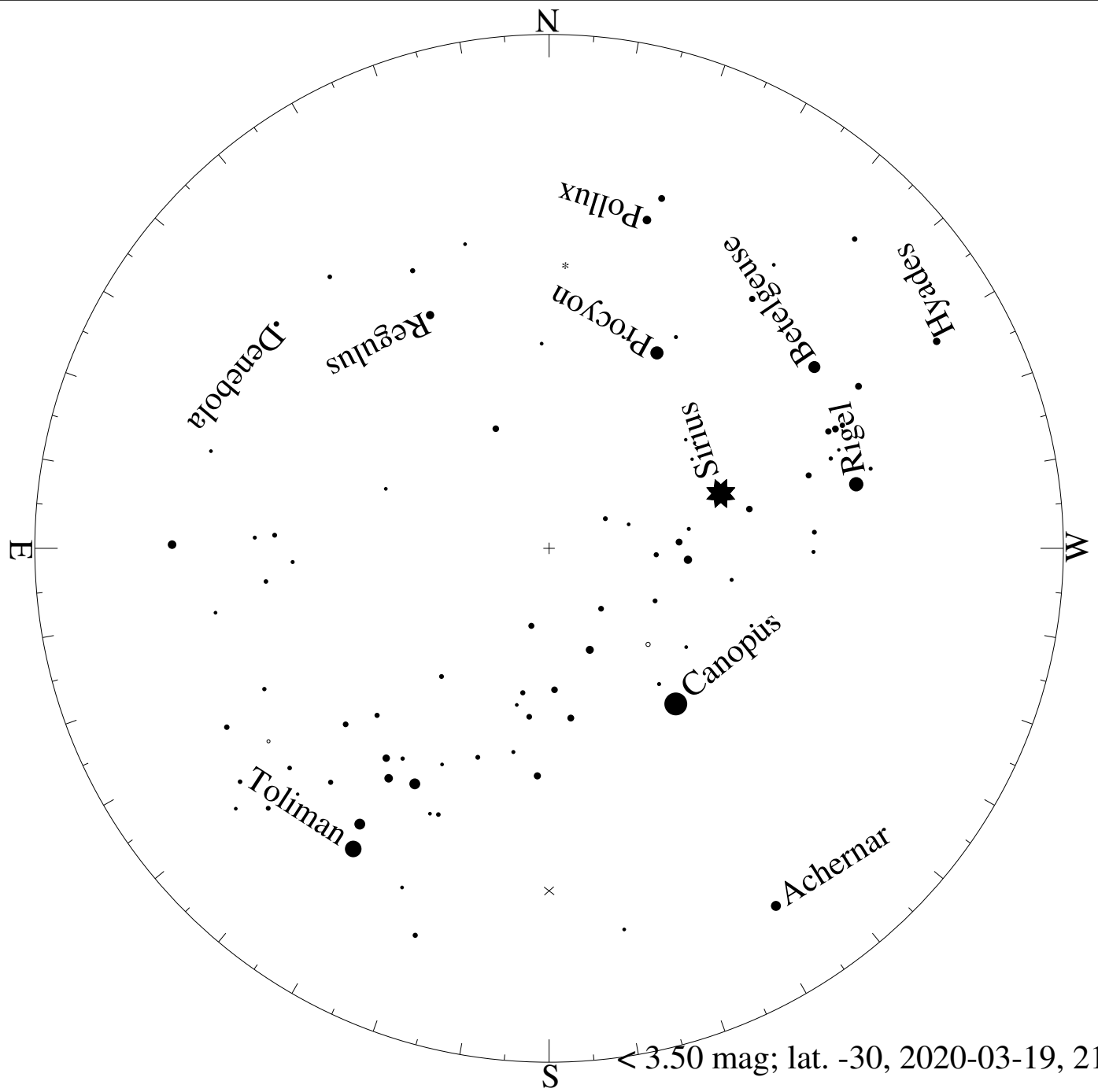
< 0.50 mag; lat. -30, 2020-03-19, 21 h local time




< 1.50 mag; lat. -30, 2020-03-19, 21 h local time




< 2.50 mag; lat. -30, 2020-03-19, 21 h local time



< 3.50 mag; lat. -30, 2020-03-19, 21 h local time



< 4.50 mag; lat. -30, 2020-03-19, 21 h local time



< 5.50 mag; lat. -30, 2020-03-19, 21 h local time