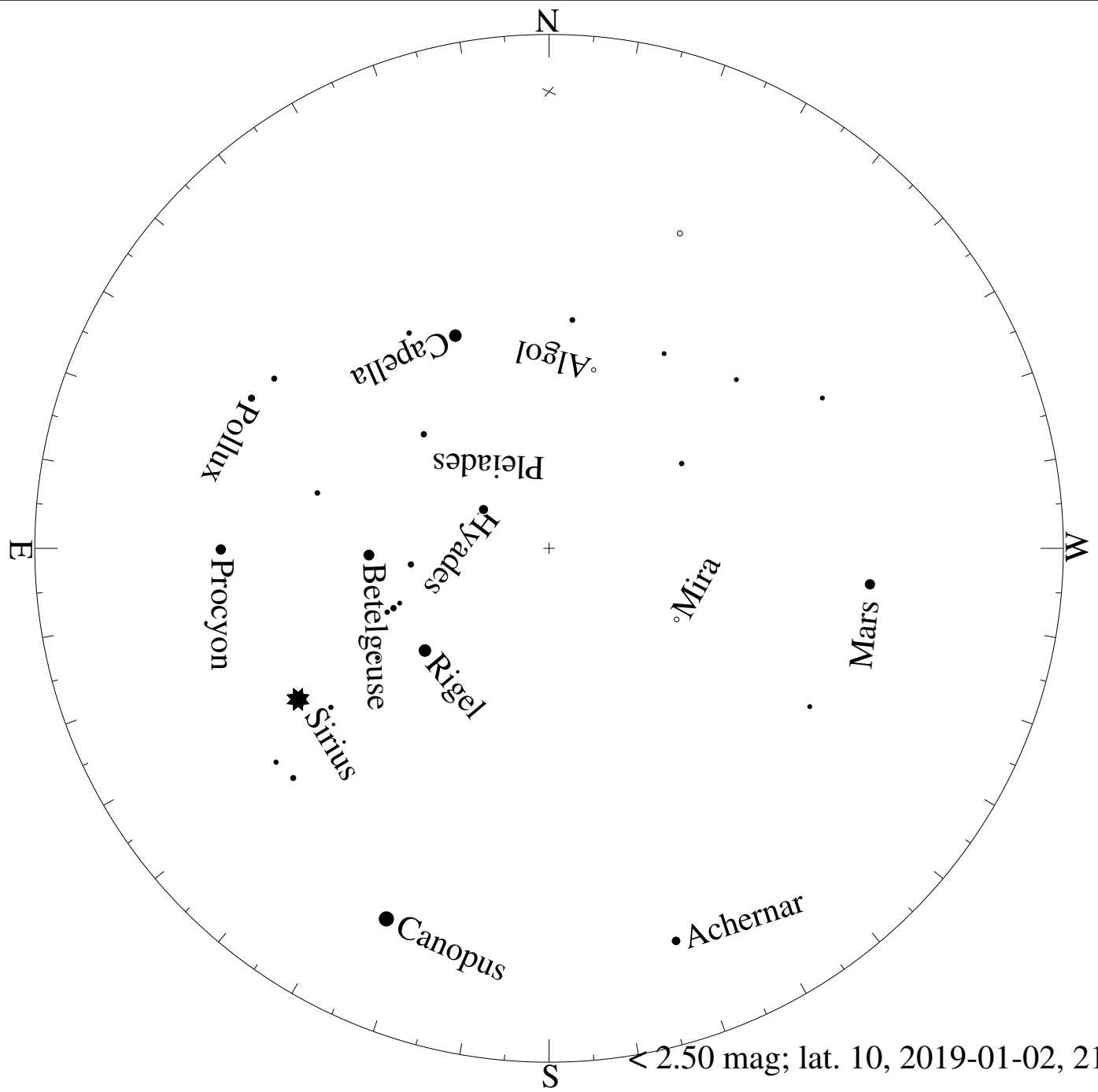
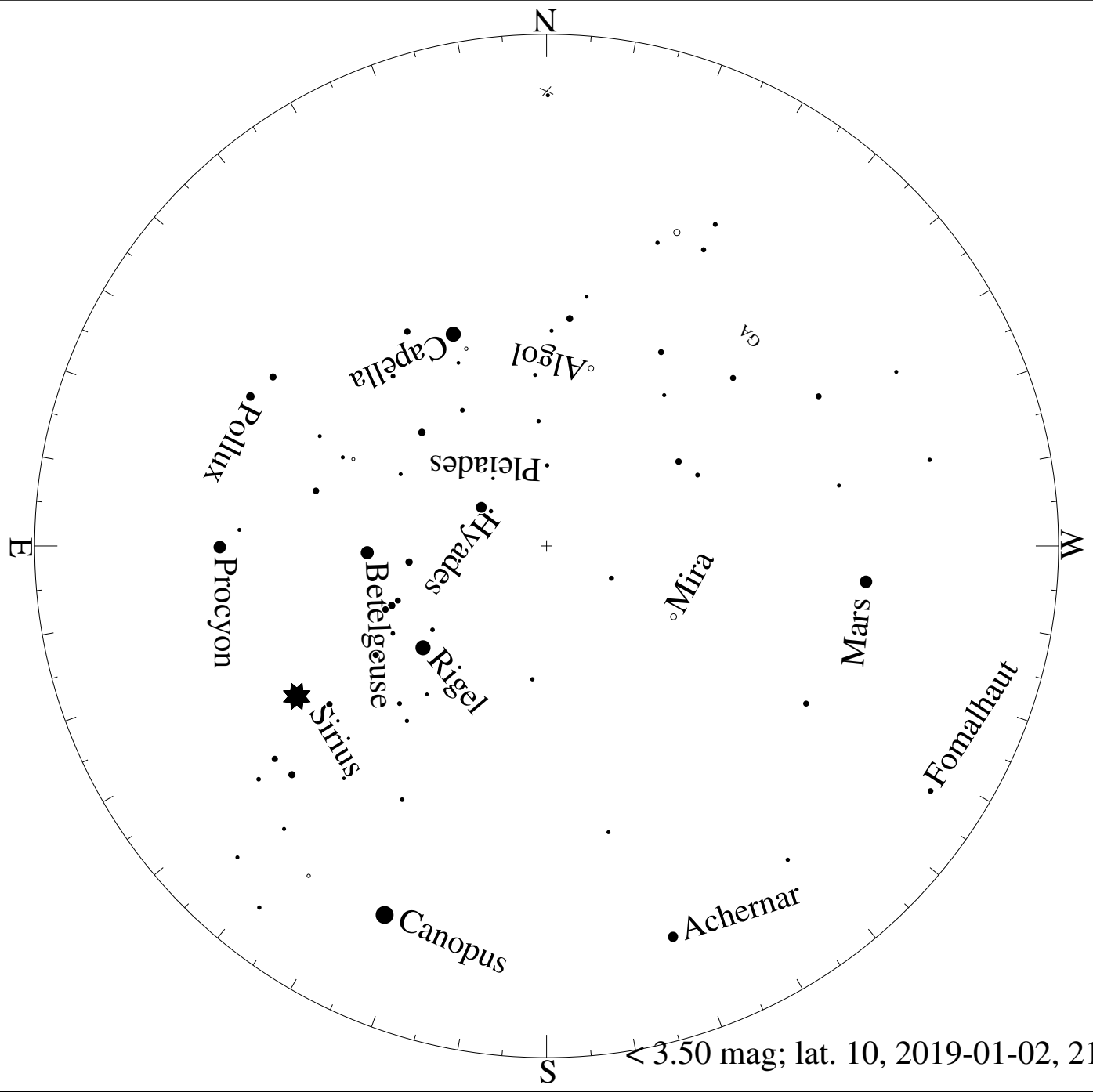



> 1.50 mag; lat. 10, 2019-01-02, 21 h local time




< 2.50 mag; lat. 10, 2019-01-02, 21 h local time

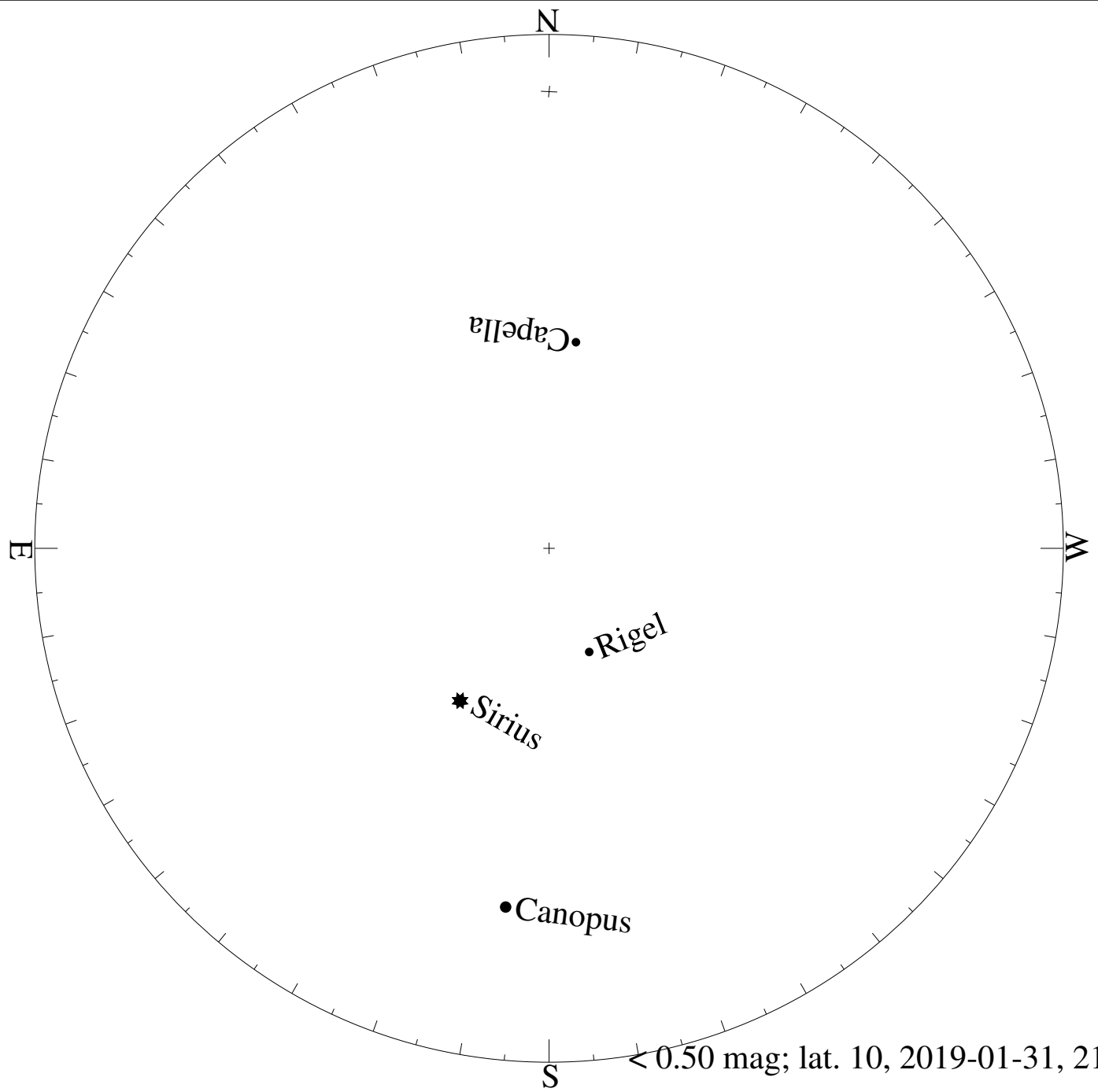




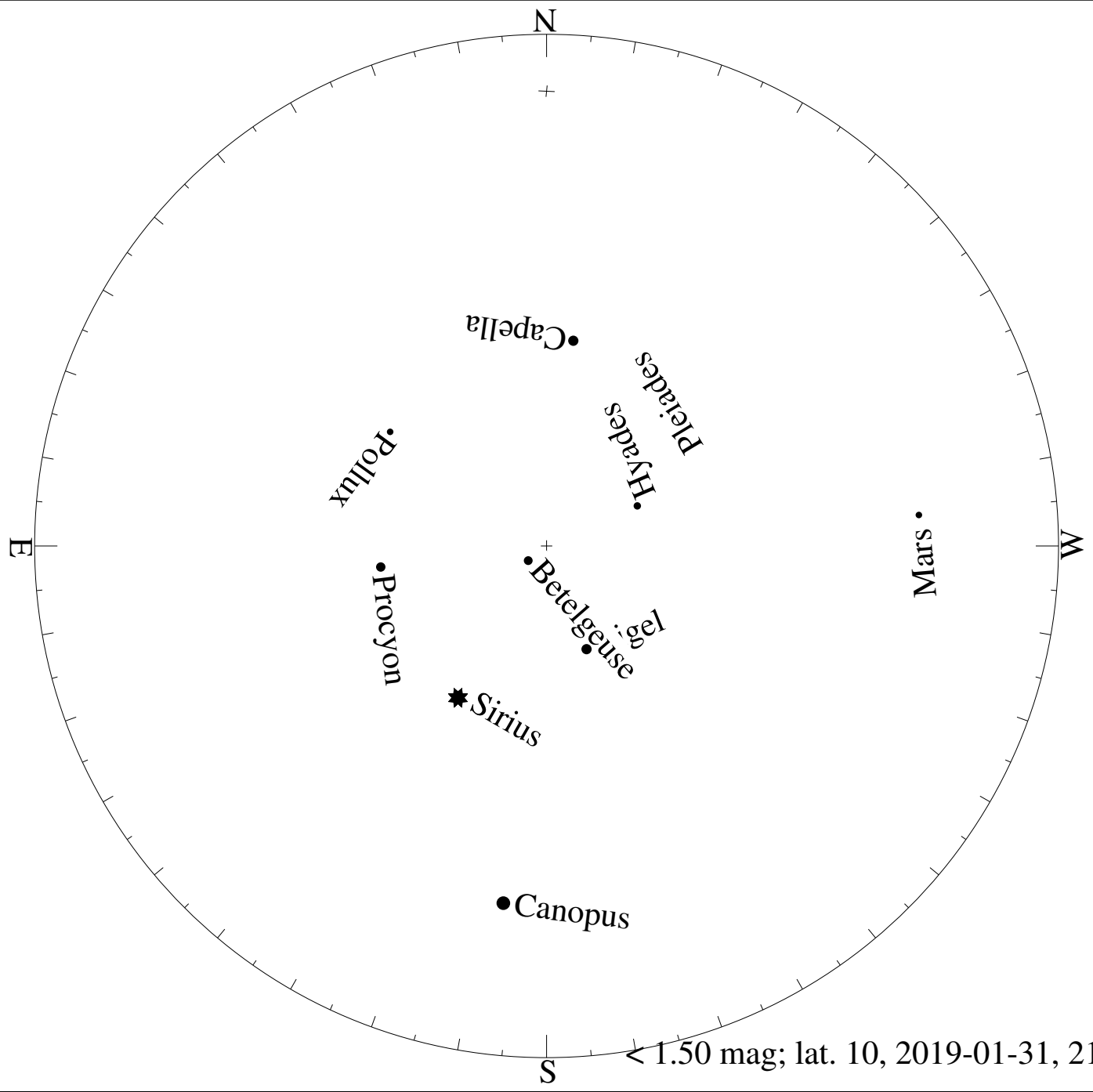
< 4.50 mag; lat. 10, 2019-01-02, 21 h local time



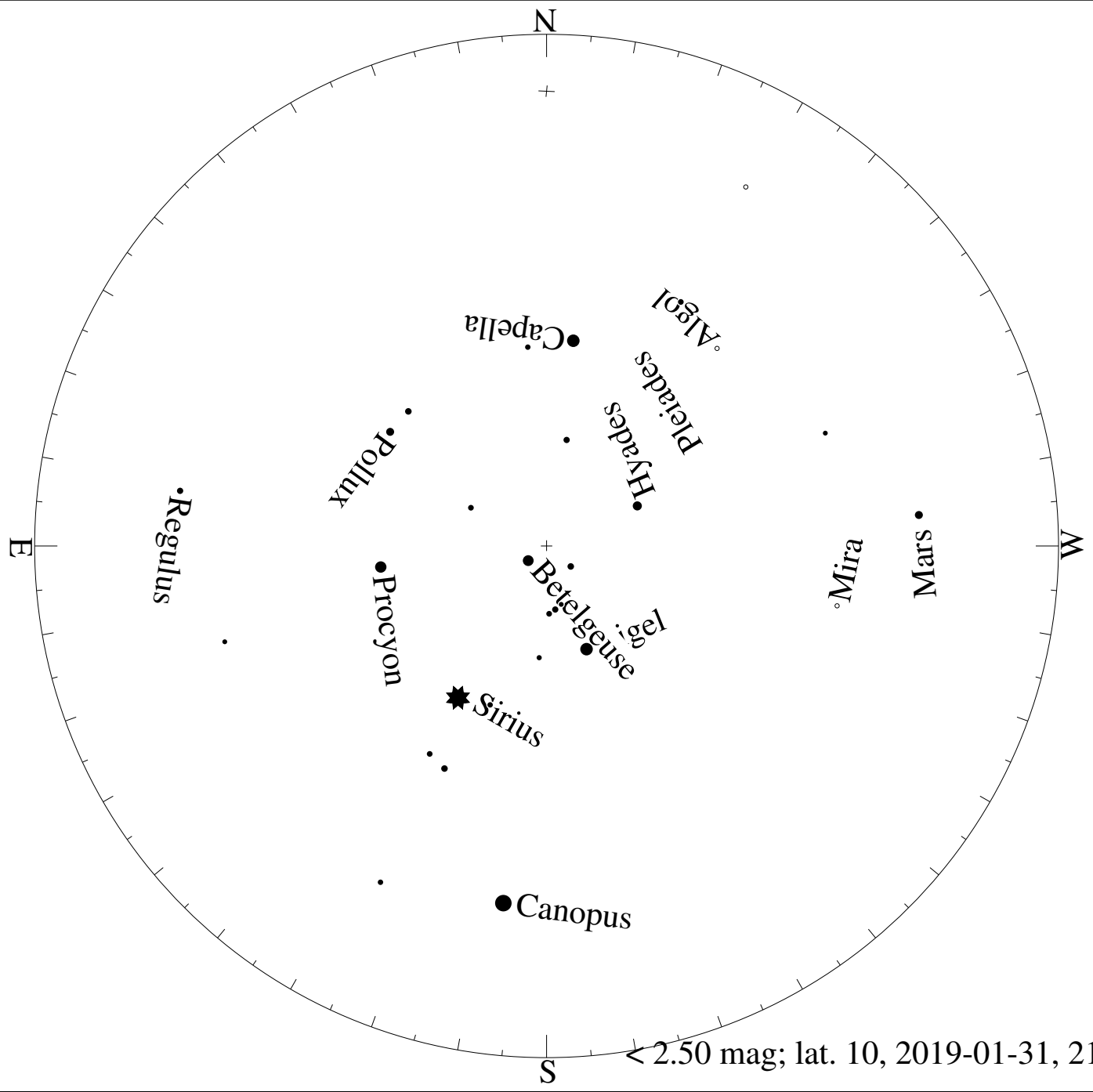
< 5.50 mag; lat. 10, 2019-01-02, 21 h local time

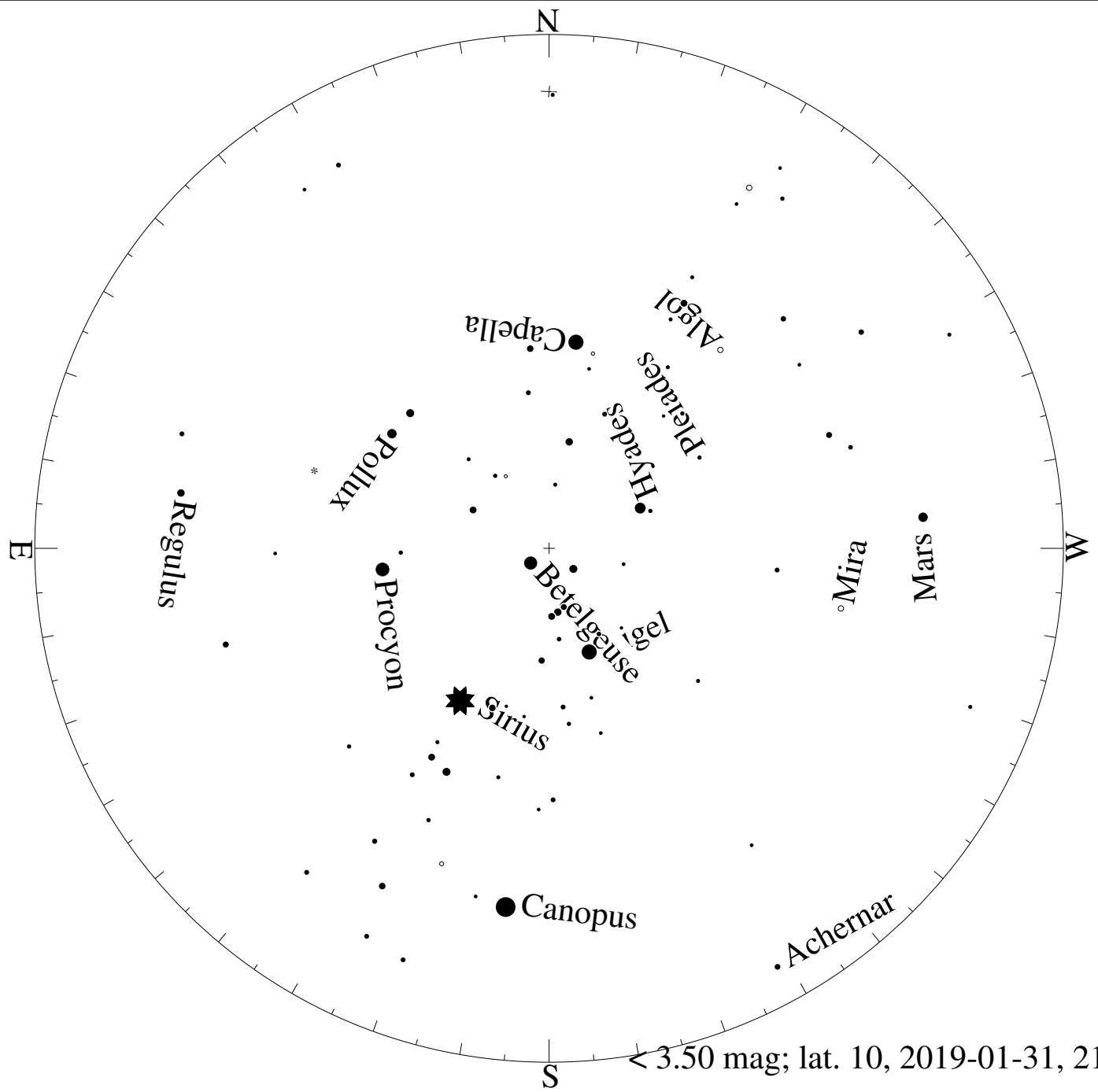



< 0.50 mag; lat. 10, 2019-01-31, 21 h local time




< 1.50 mag; lat. 10, 2019-01-31, 21 h local time



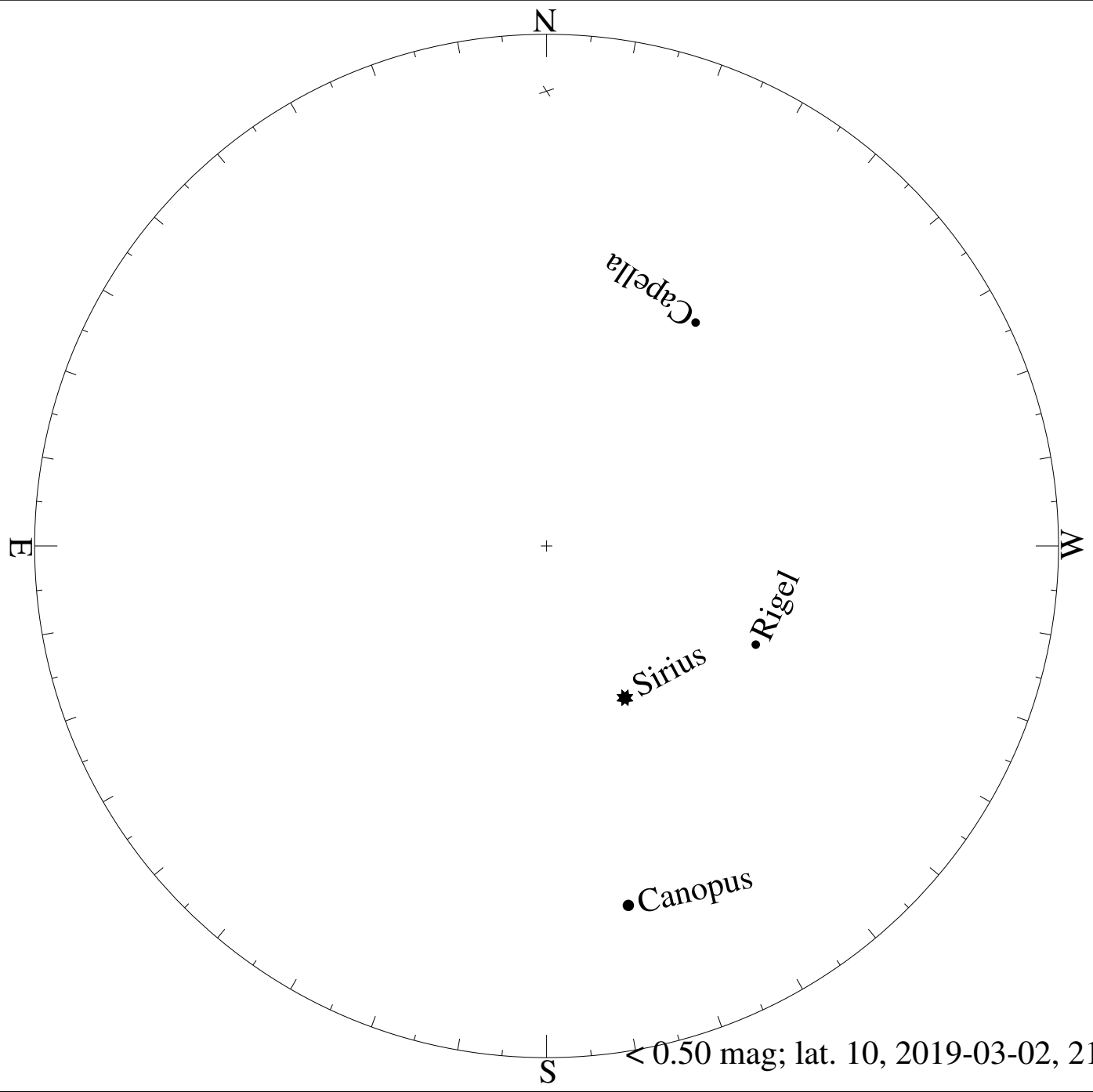




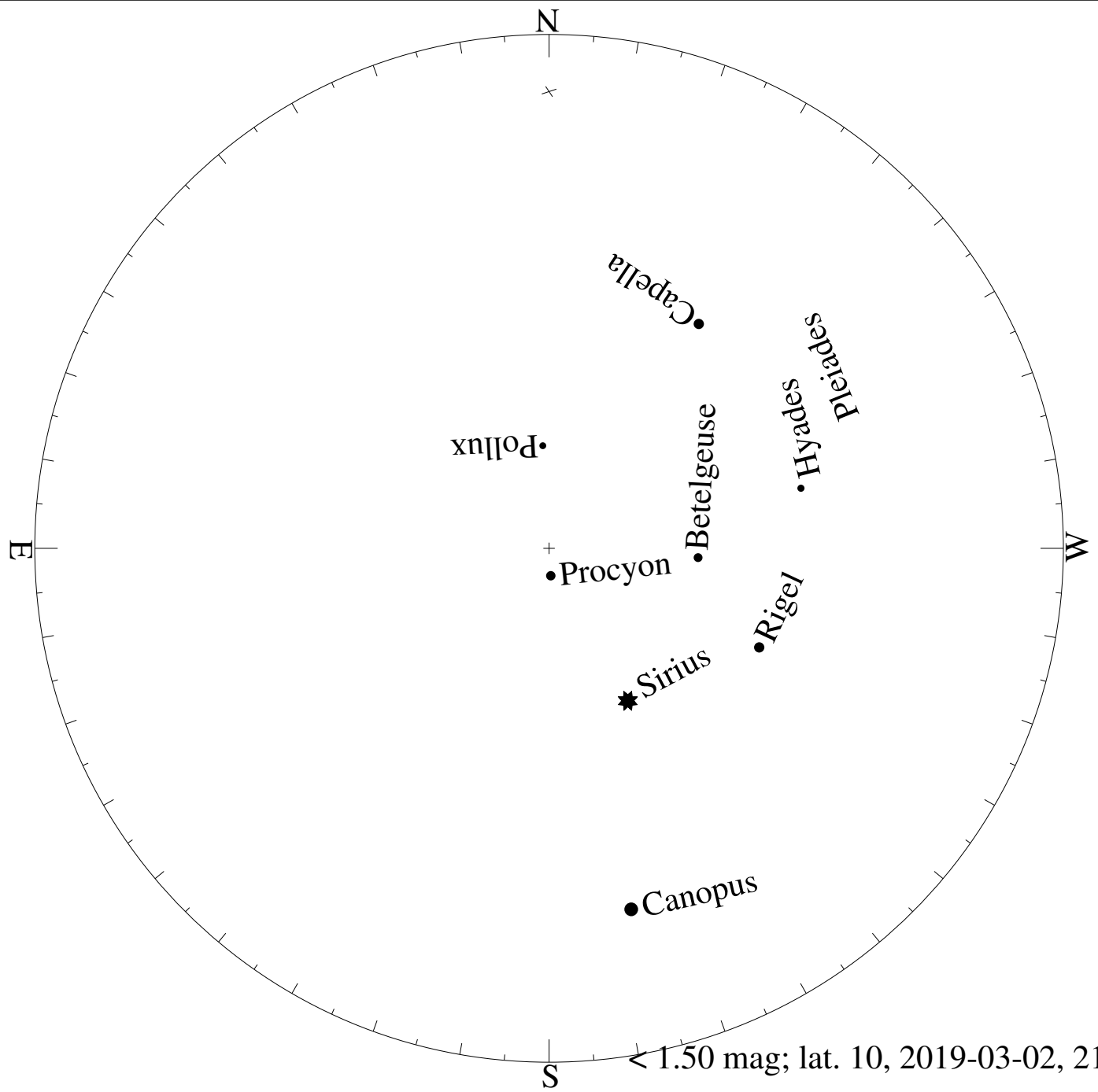
< 4.50 mag; lat. 10, 2019-01-31, 21 h local time

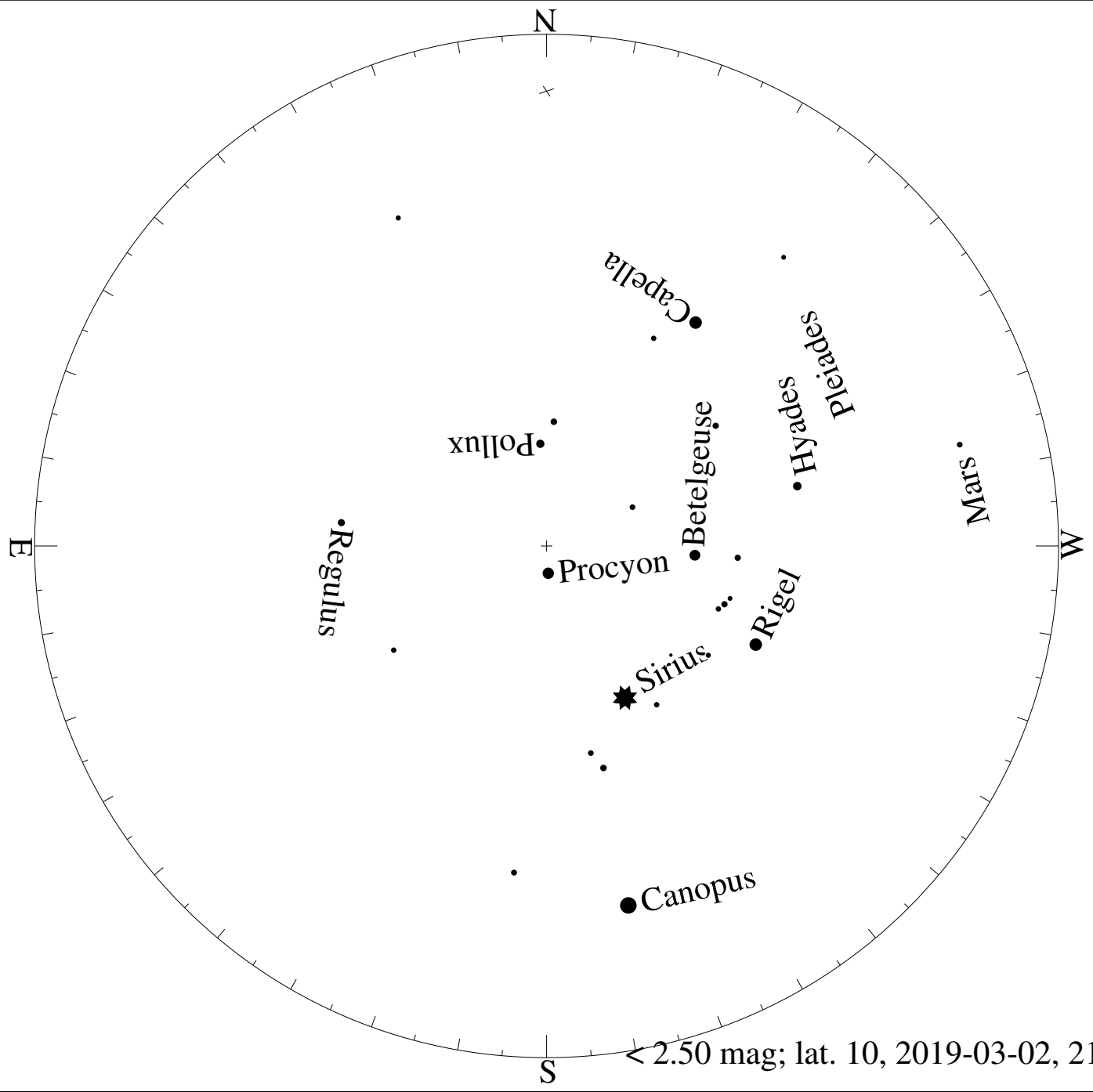


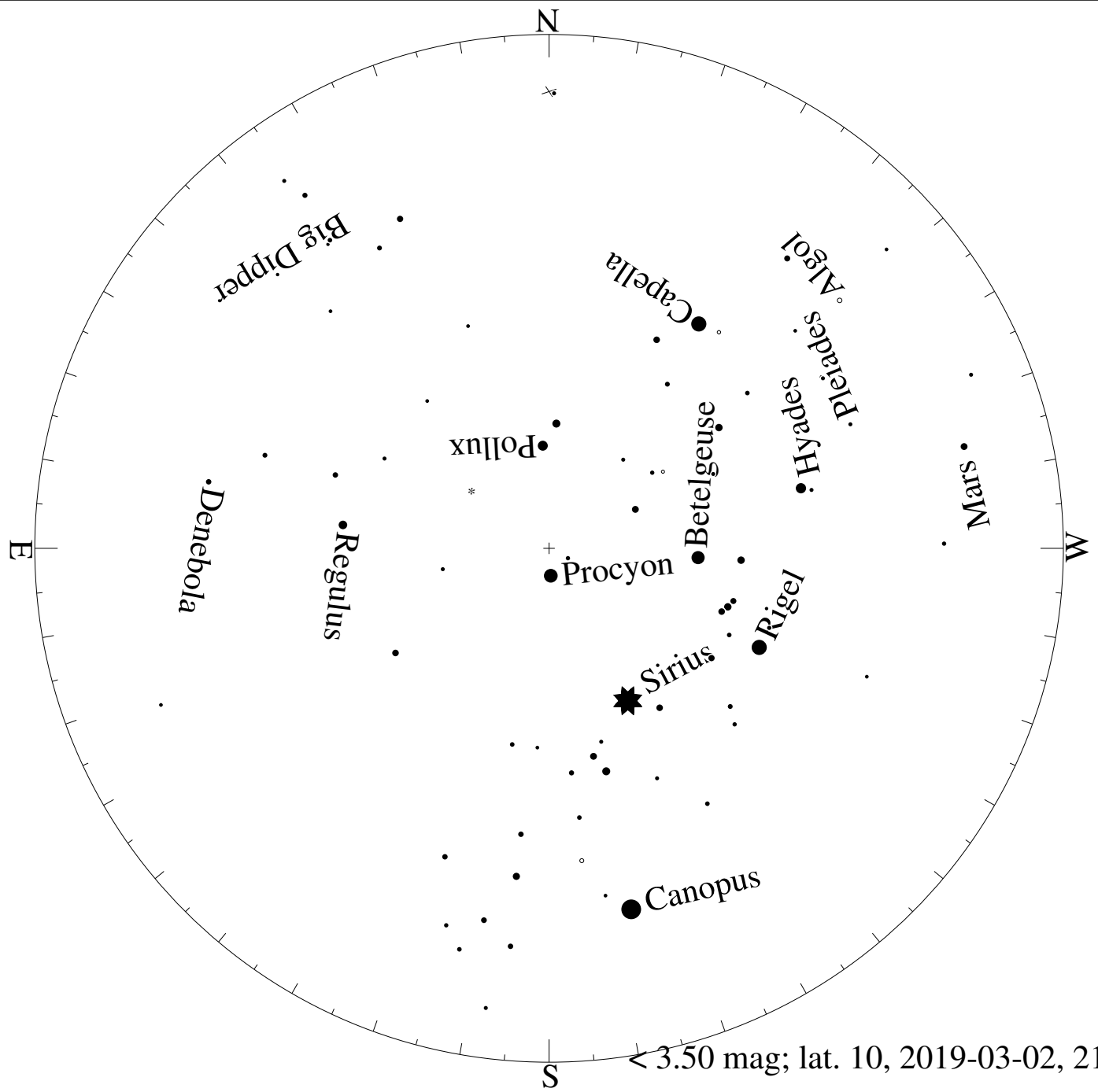
< 5.50 mag; lat. 10, 2019-01-31, 21 h local time



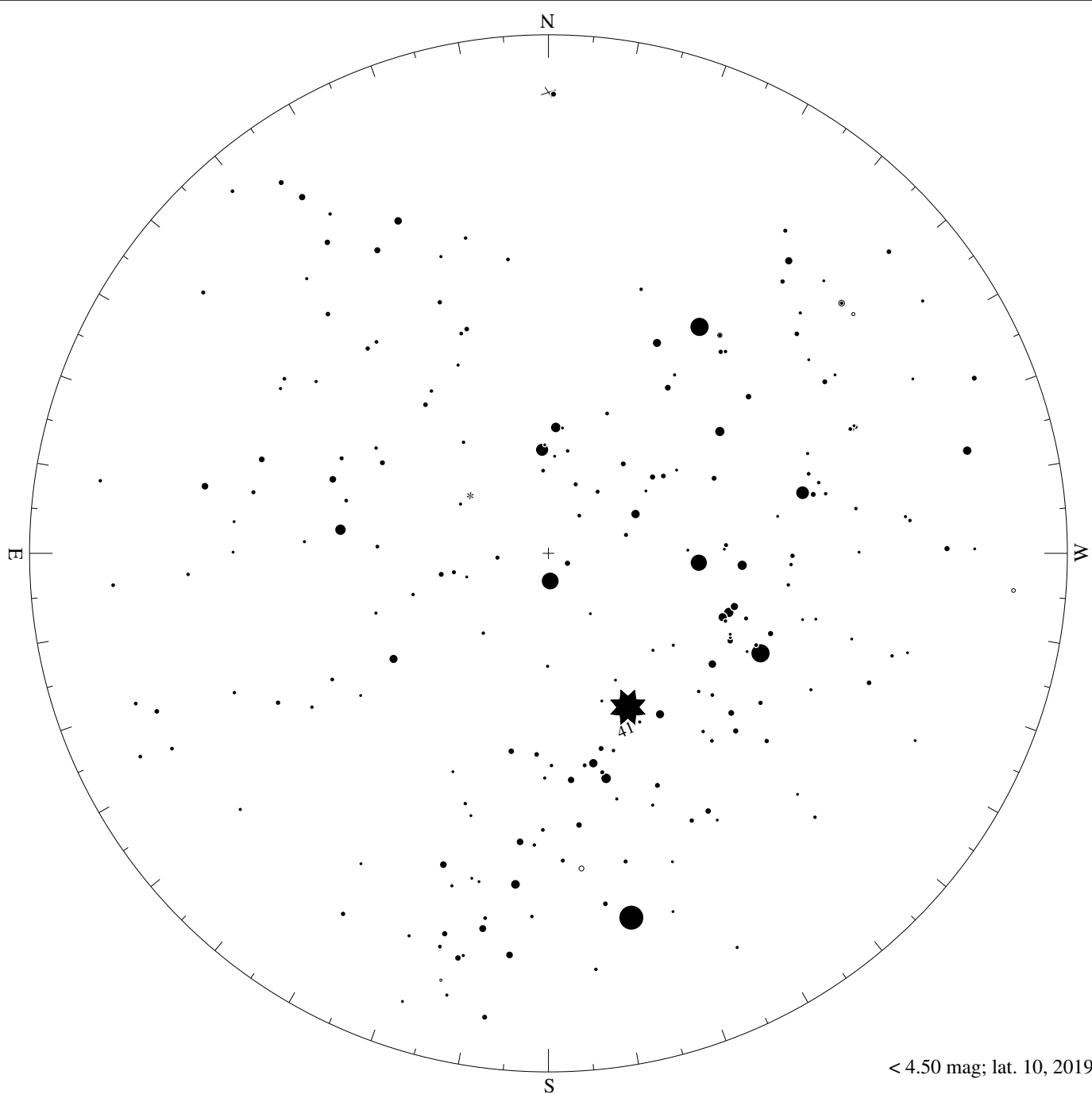
< 0.50 mag; lat. 10, 2019-03-02, 21 h local time



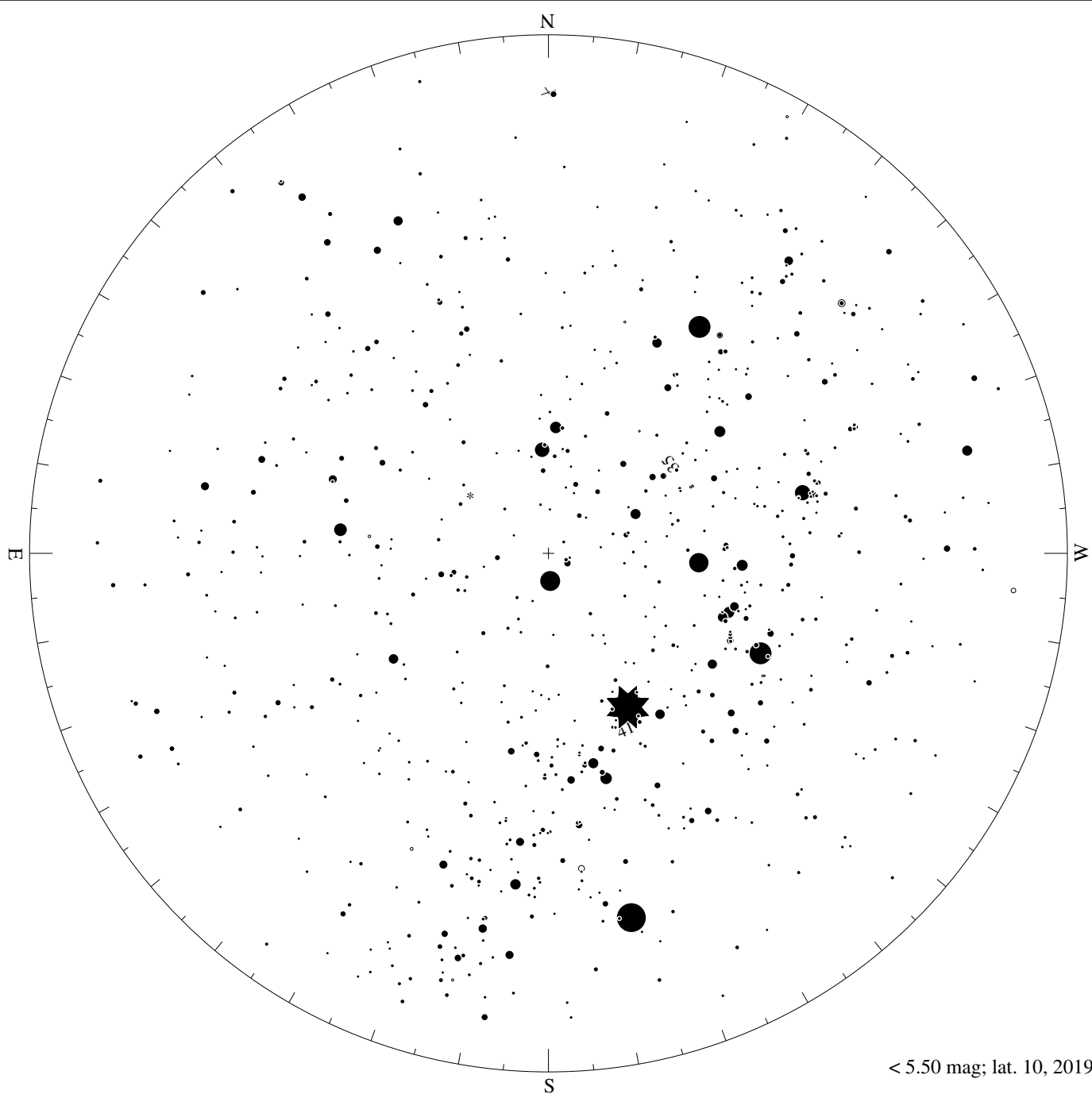




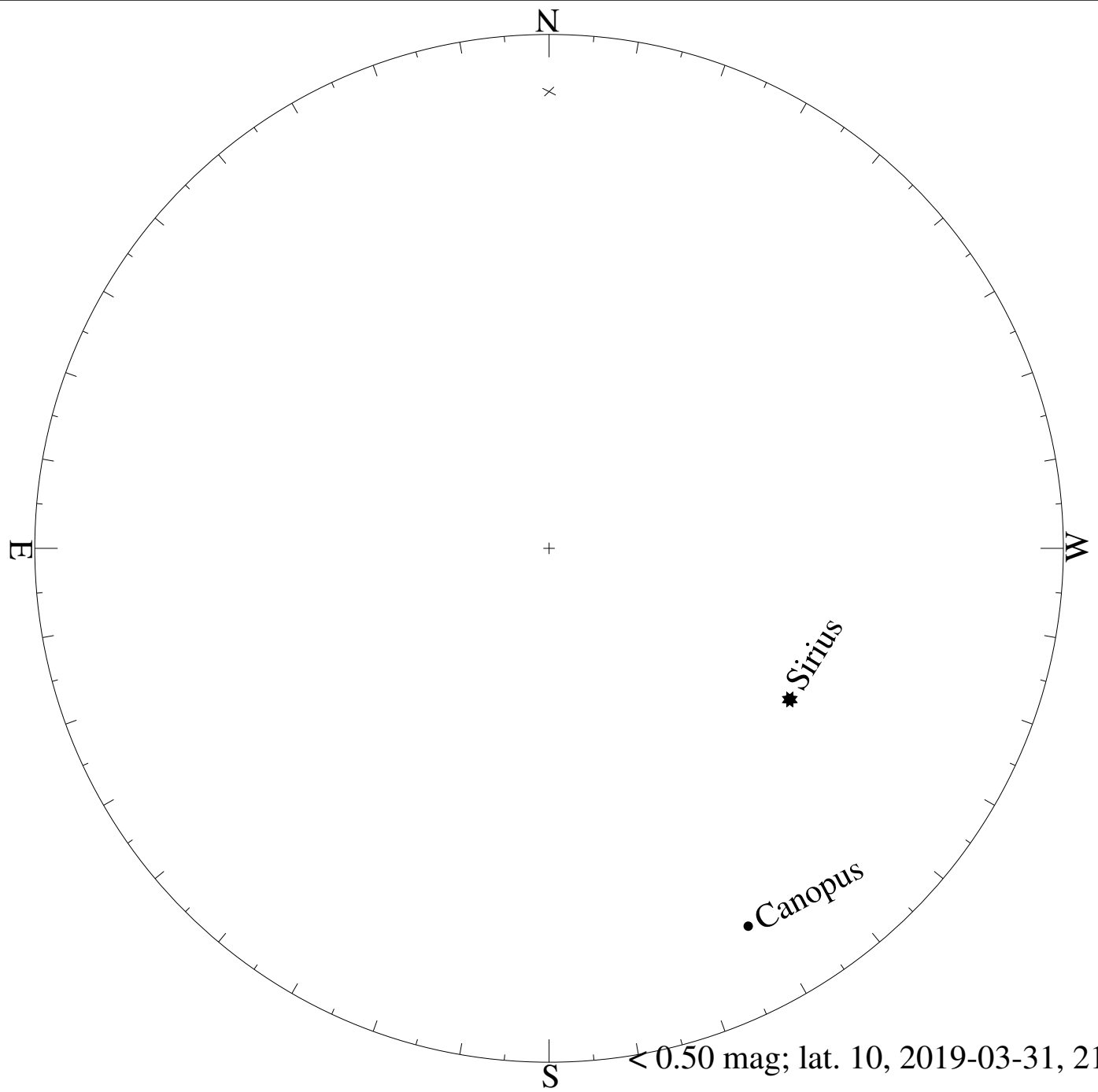
< 3.50 mag; lat. 10, 2019-03-02, 21 h local time

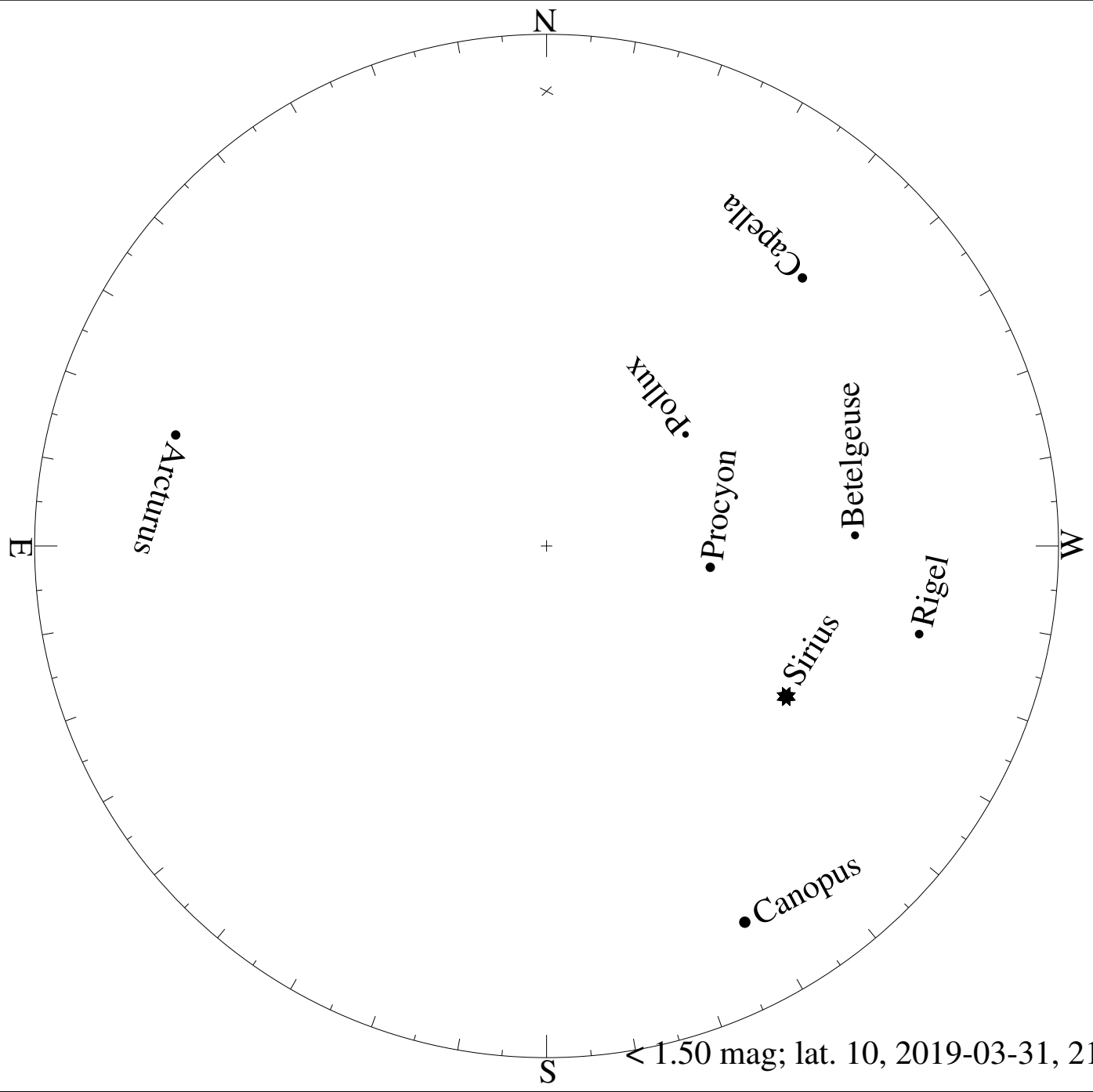


< 4.50 mag; lat. 10, 2019-03-02, 21 h local time

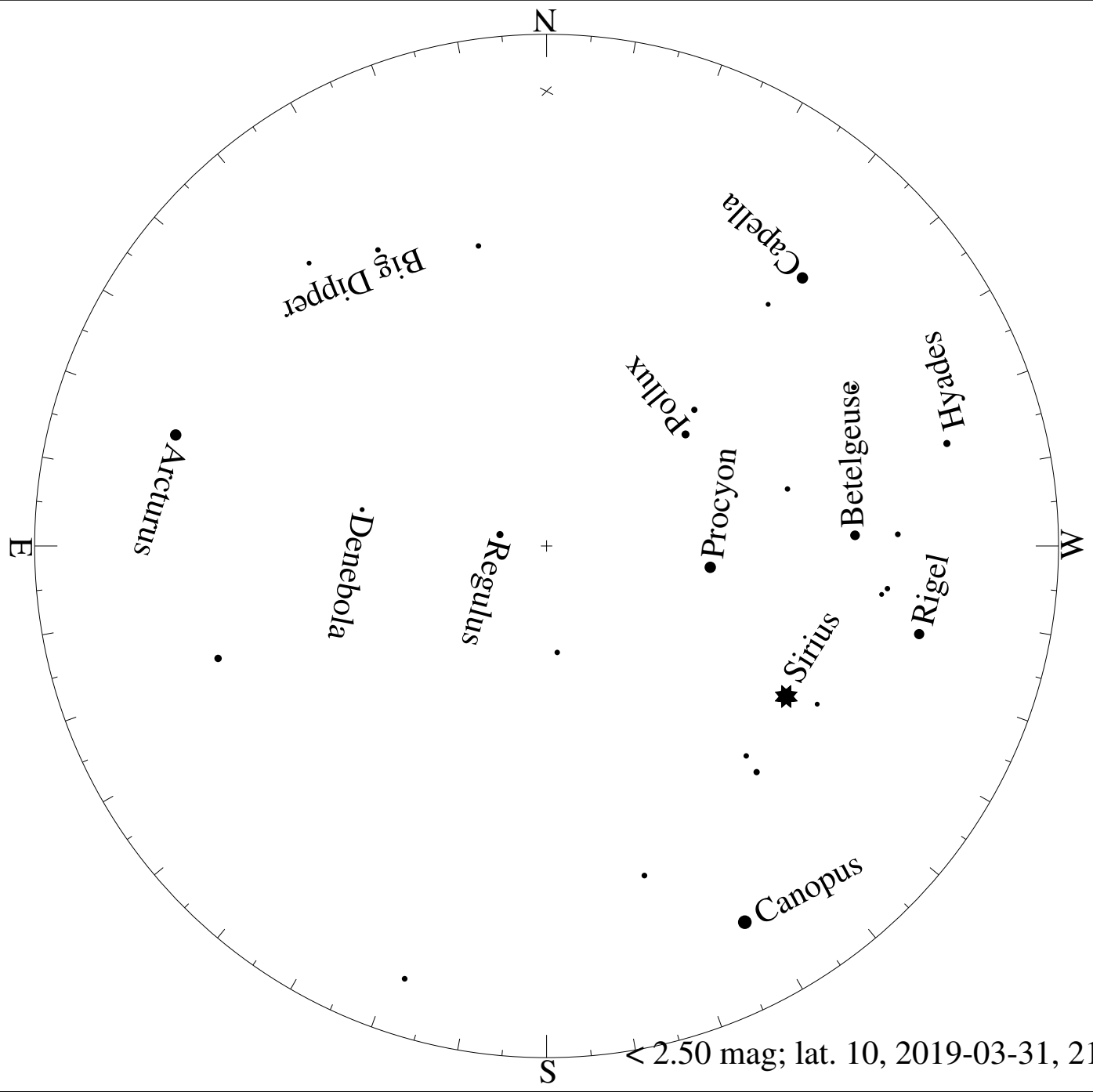


< 5.50 mag; lat. 10, 2019-03-02, 21 h local time

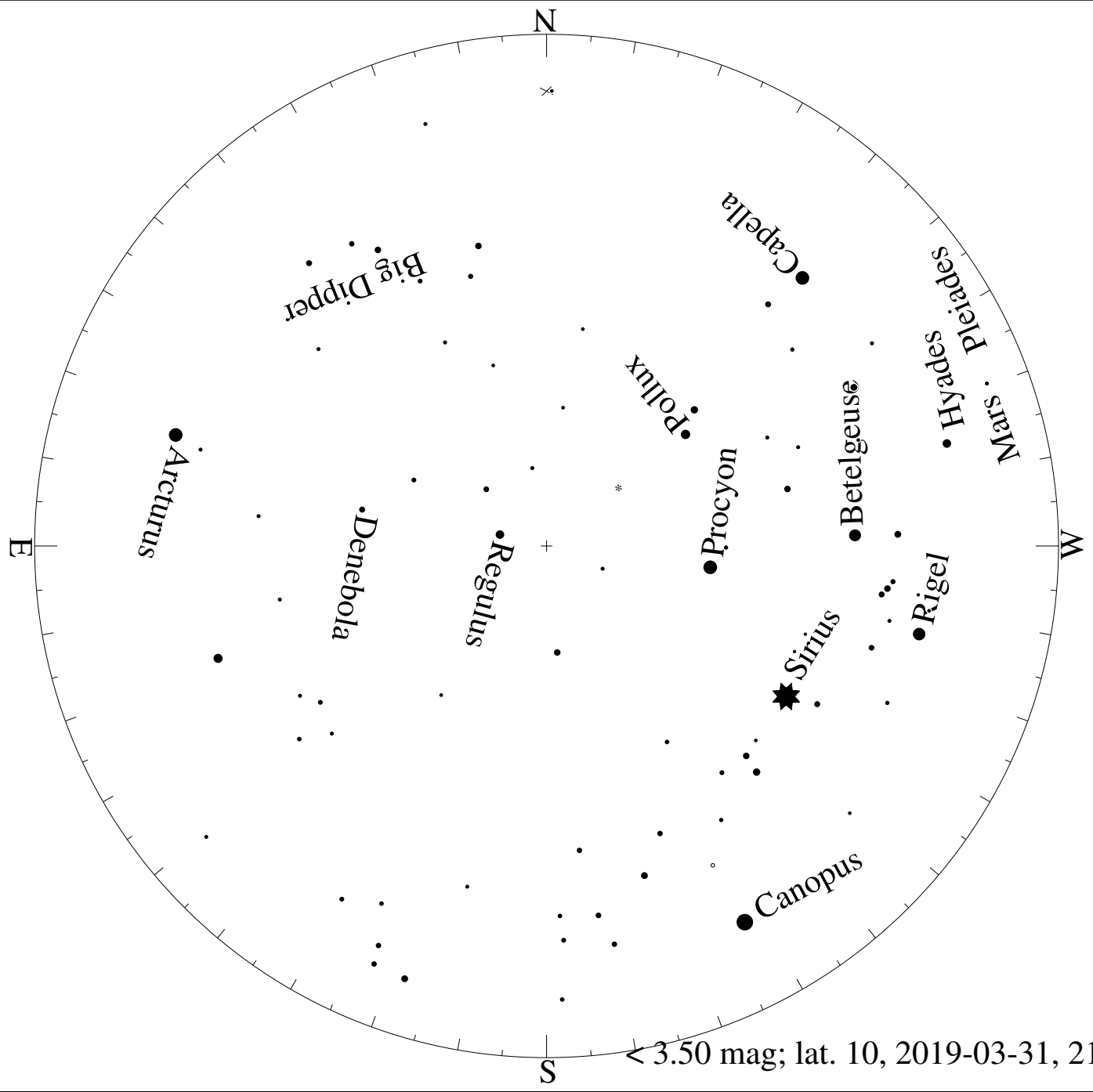





< 1.50 mag; lat. 10, 2019-03-31, 21 h local time




< 2.50 mag; lat. 10, 2019-03-31, 21 h local time

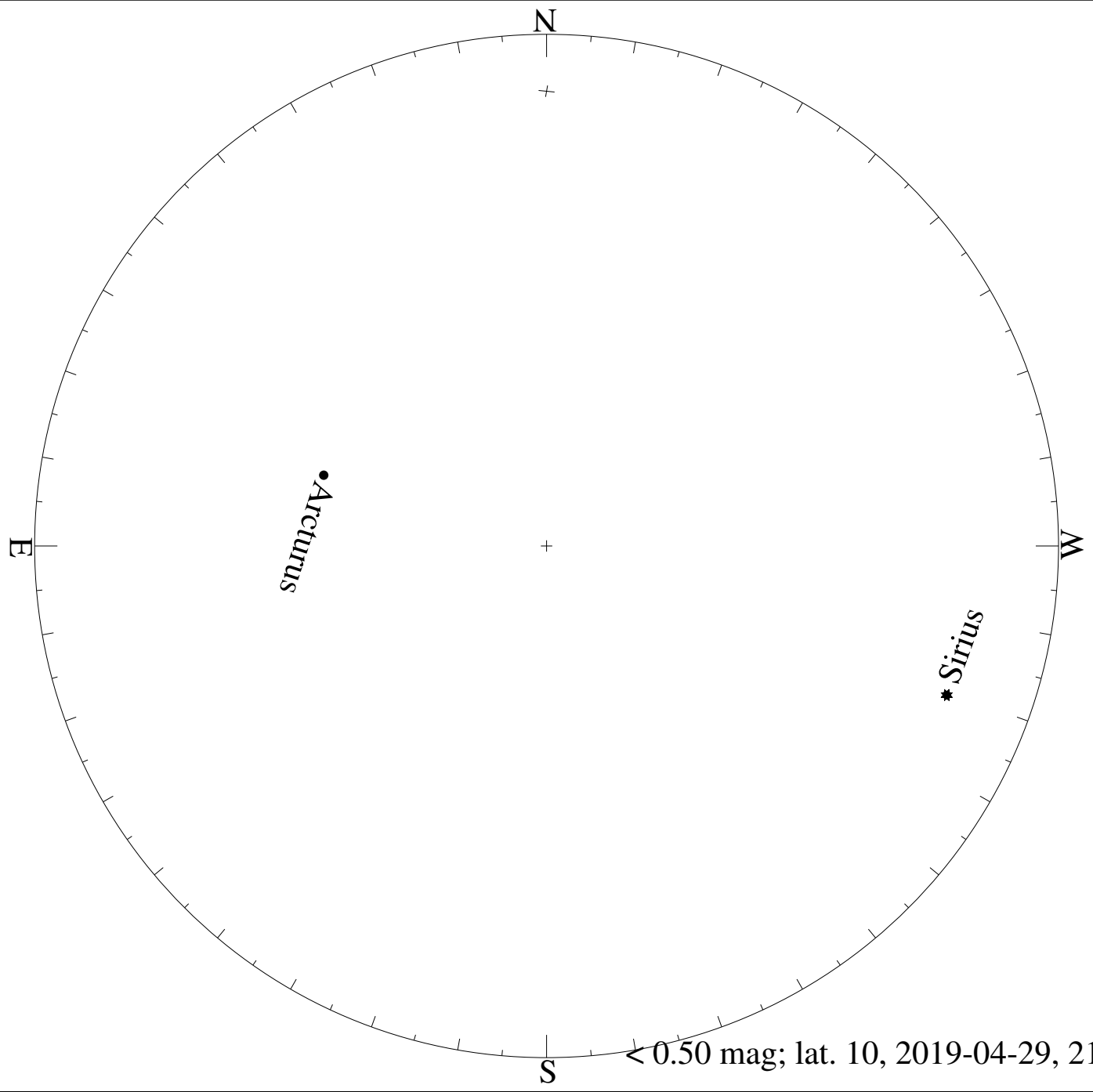


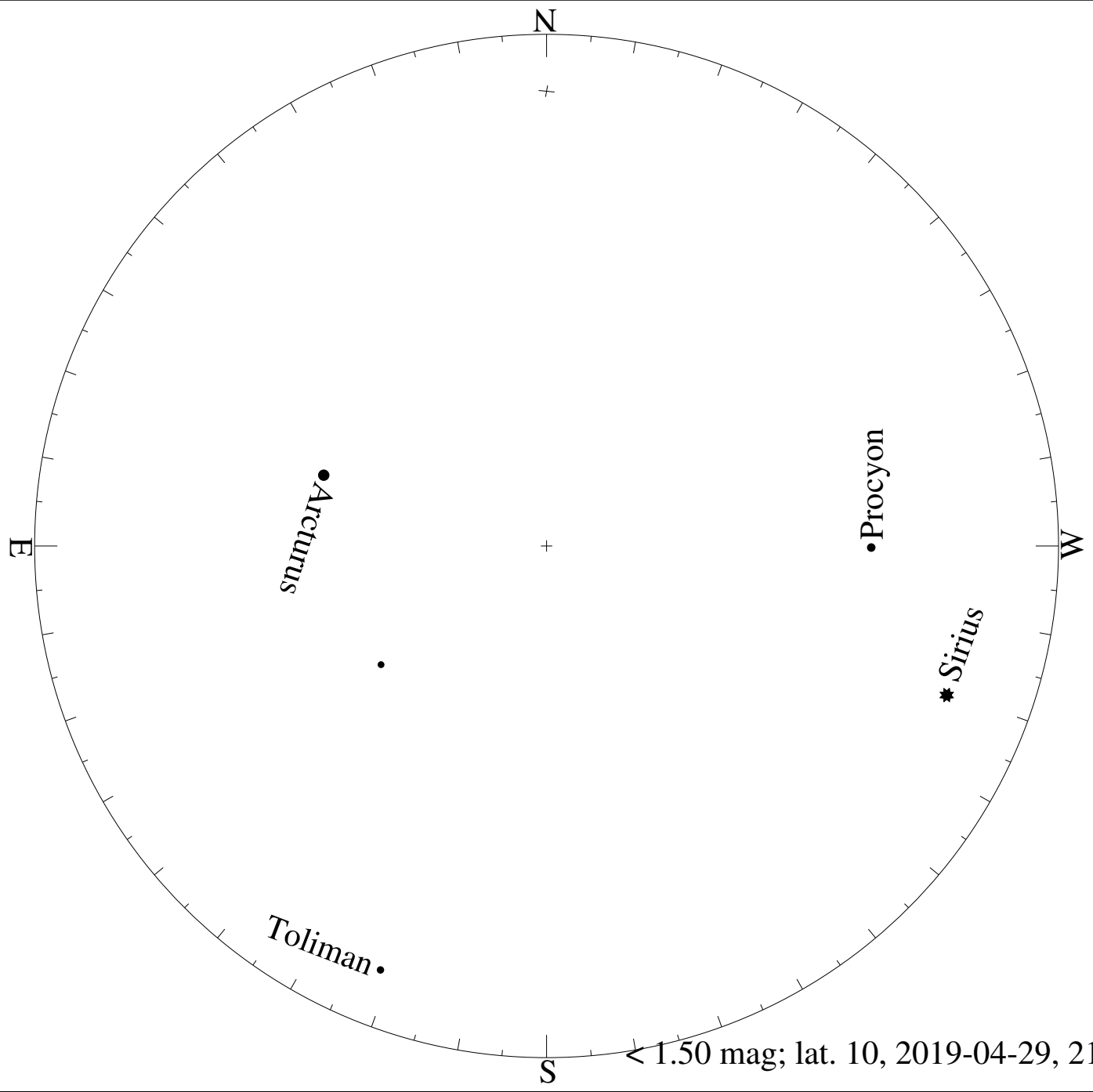


< 4.50 mag; lat. 10, 2019-03-31, 21 h local time

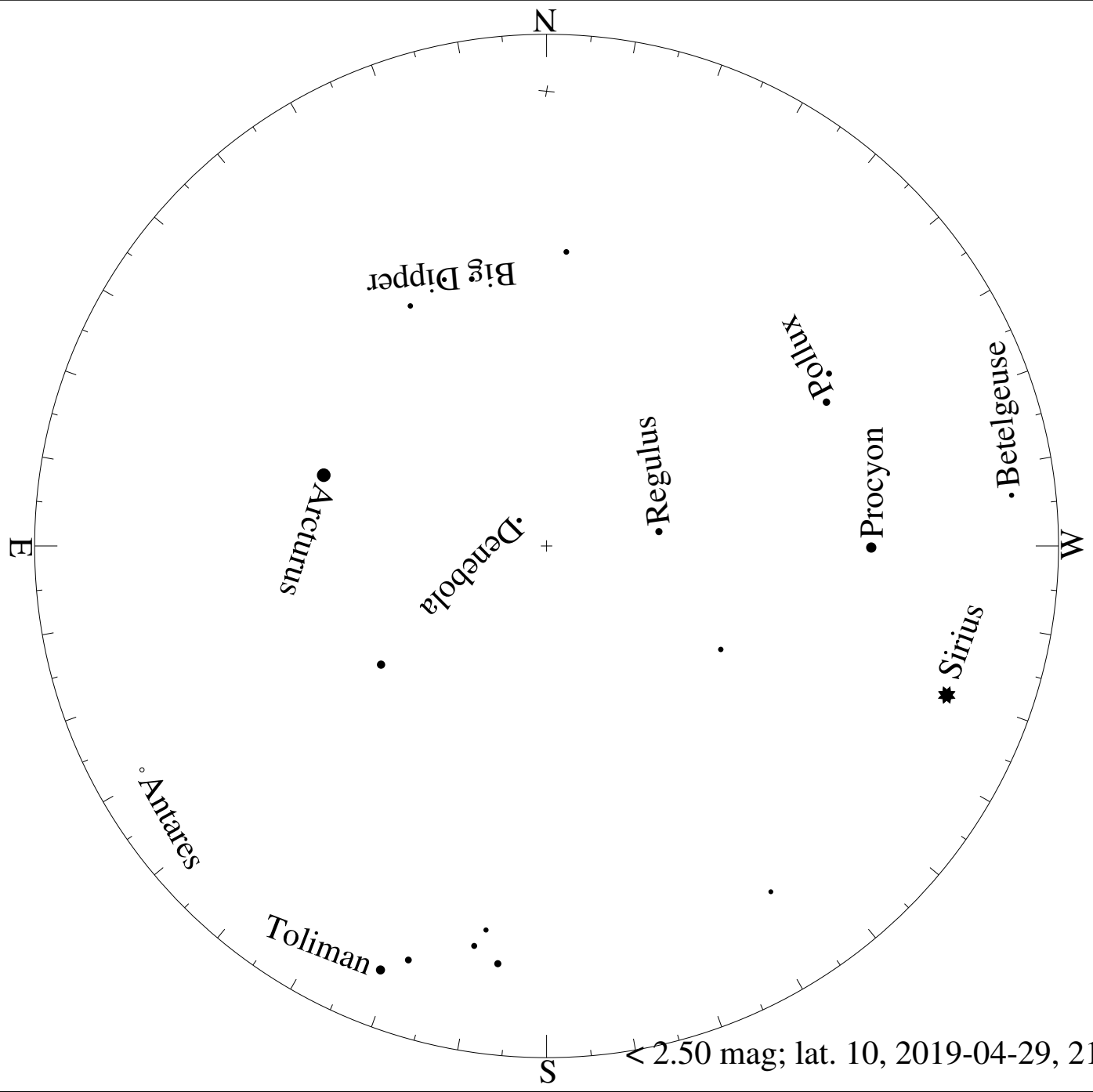


< 5.50 mag; lat. 10, 2019-03-31, 21 h local time

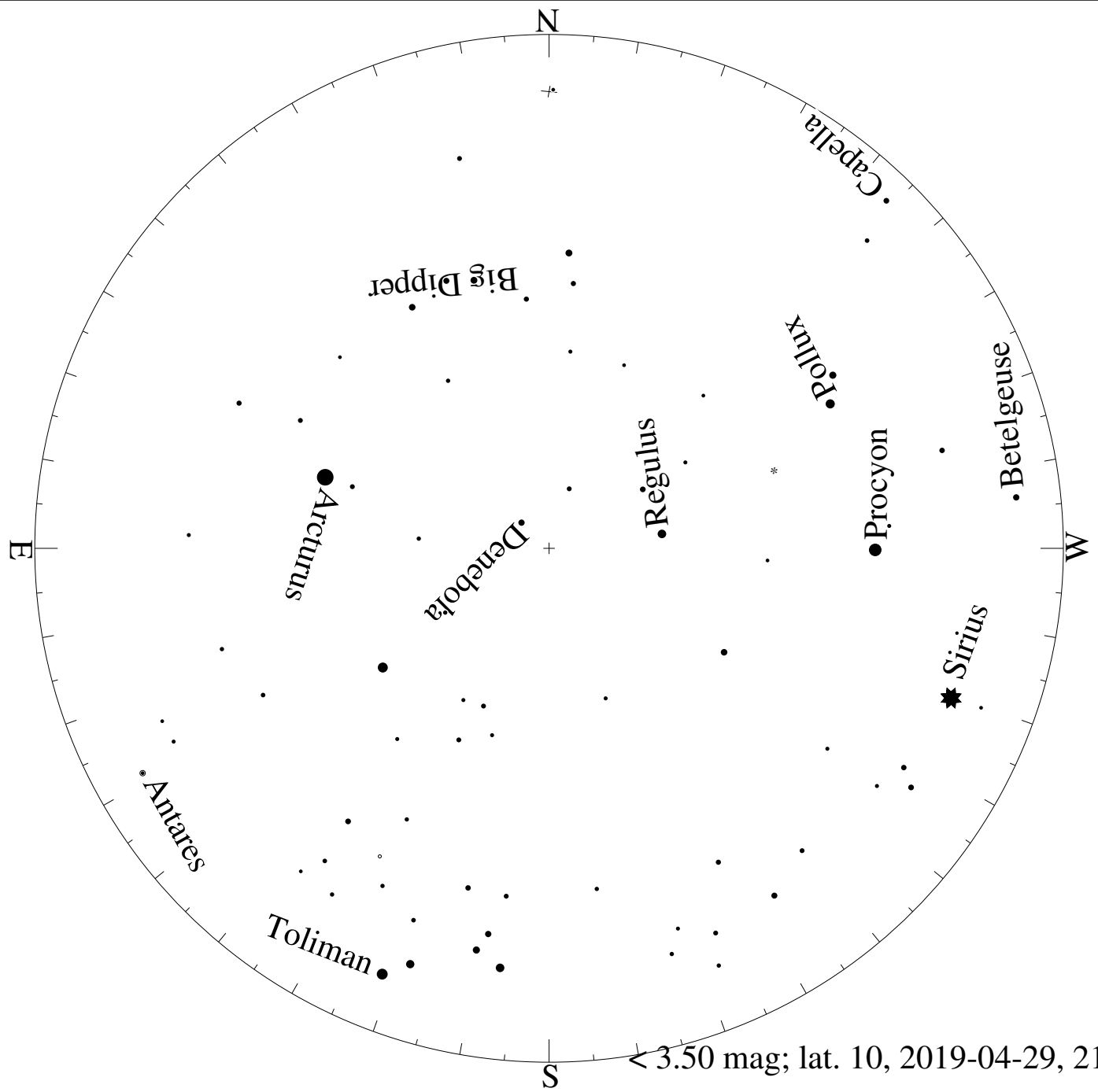




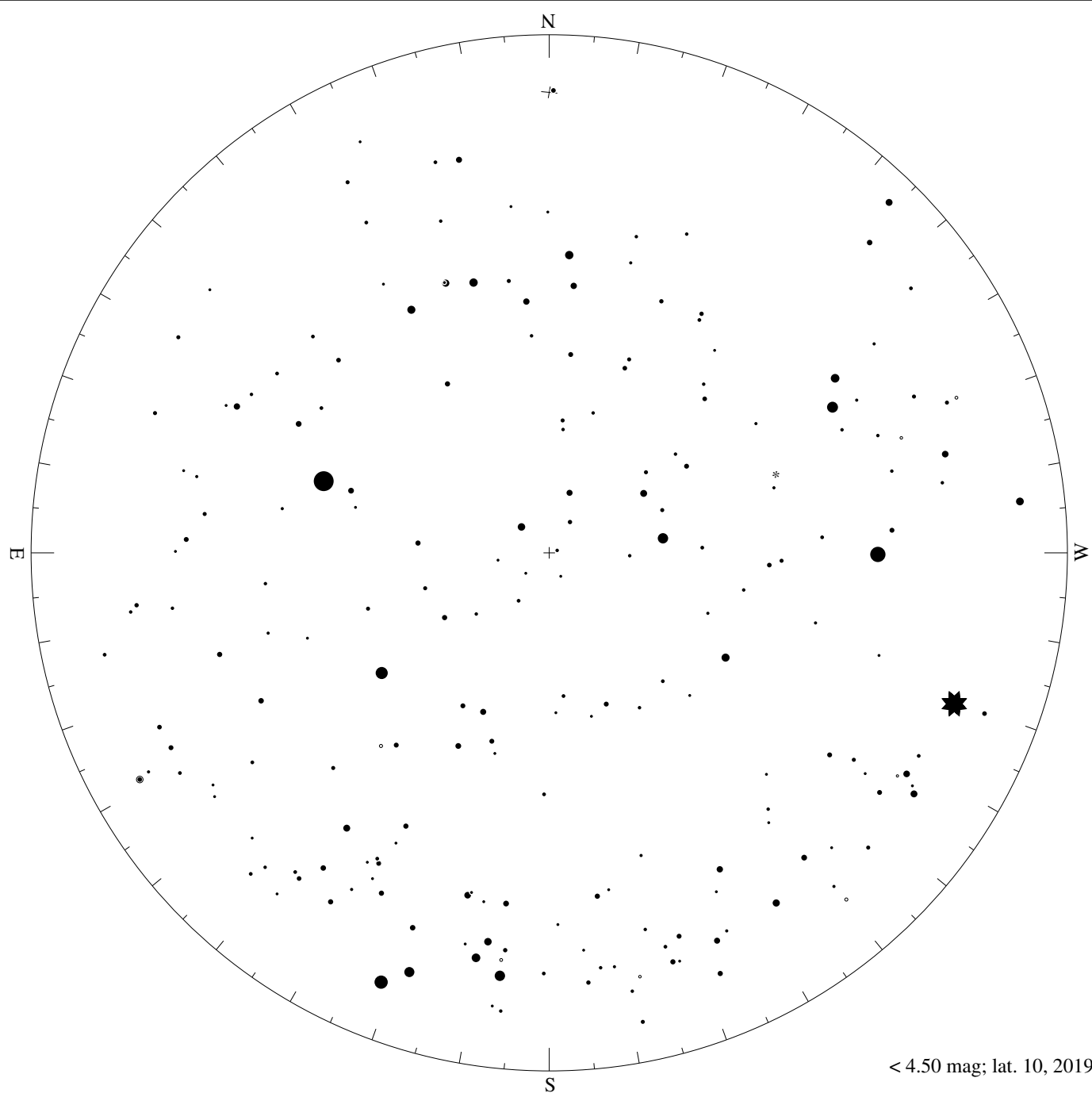
< 1.50 mag; lat. 10, 2019-04-29, 21 h local time



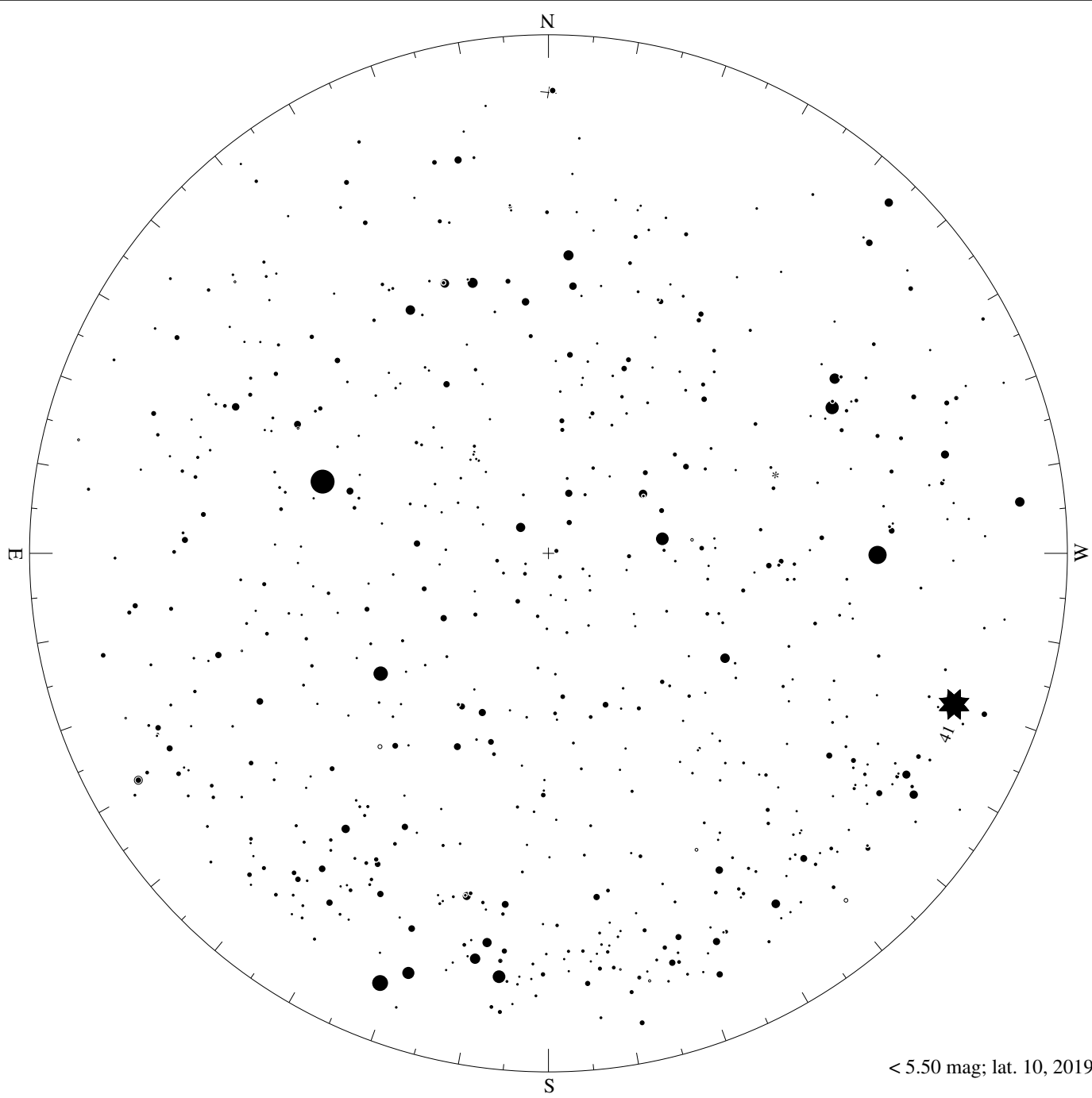
< 2.50 mag; lat. 10, 2019-04-29, 21 h local time



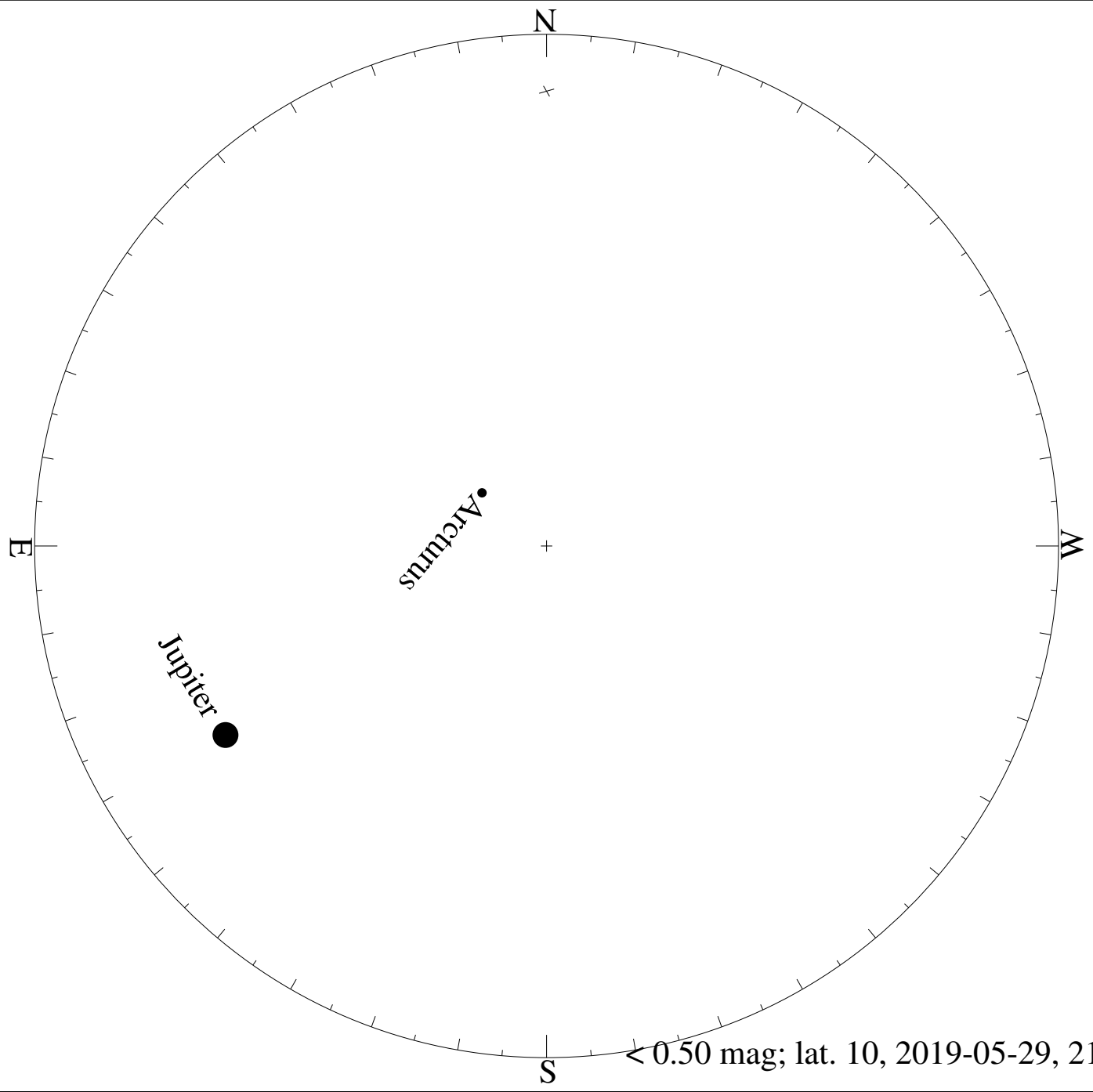
< 3.50 mag; lat. 10, 2019-04-29, 21 h local time



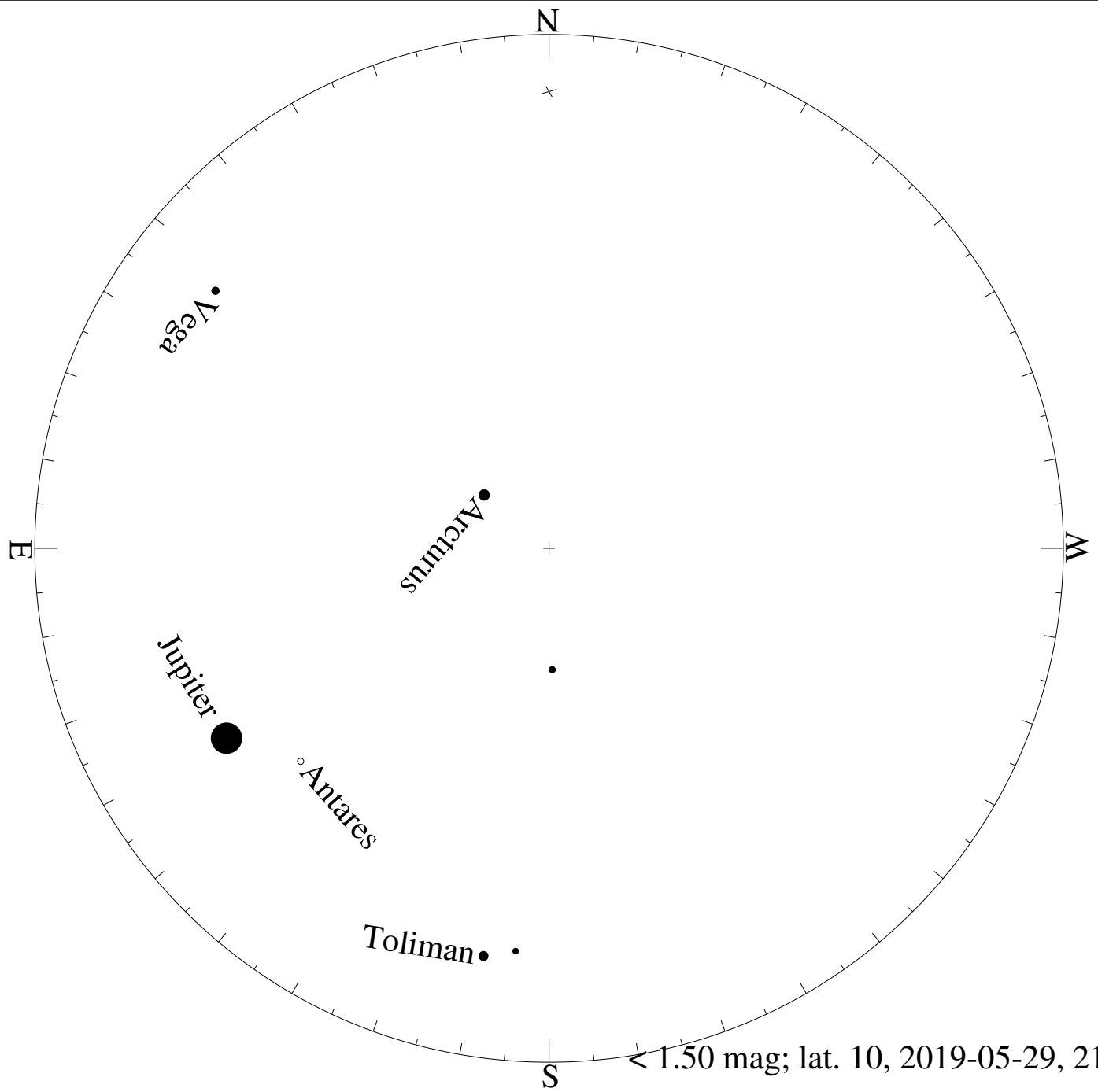
< 4.50 mag; lat. 10, 2019-04-29, 21 h local time

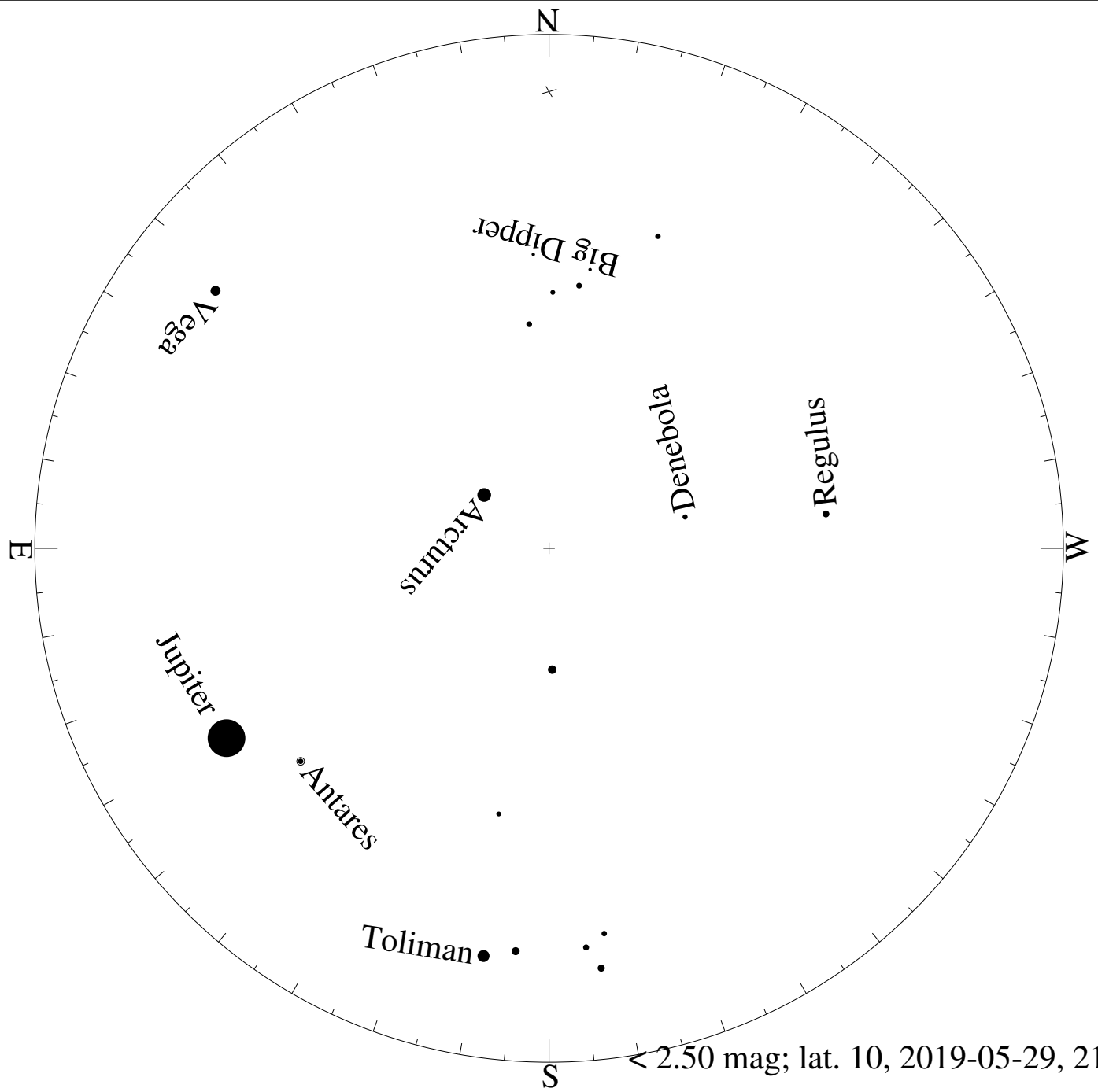


< 5.50 mag; lat. 10, 2019-04-29, 21 h local time

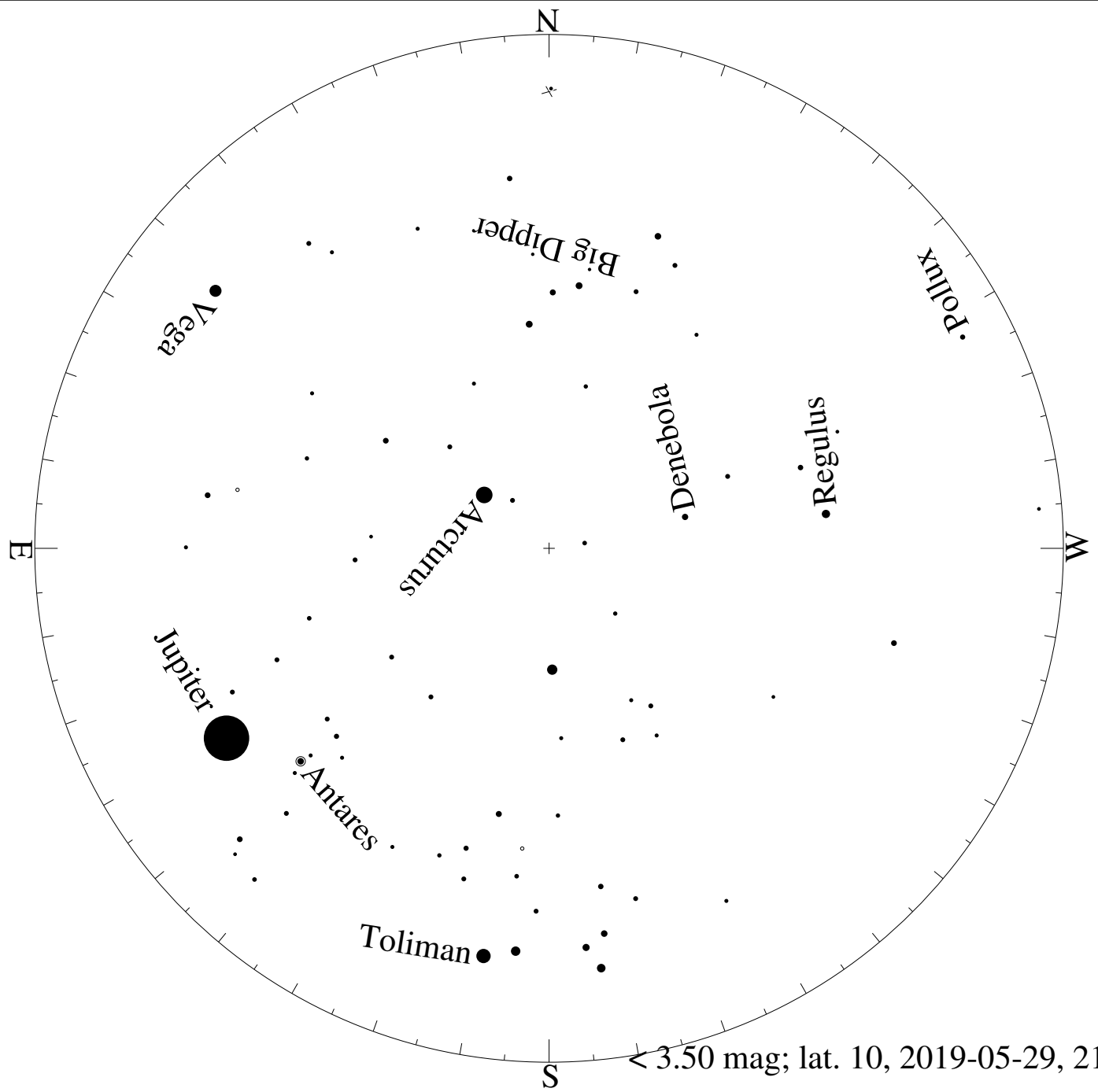


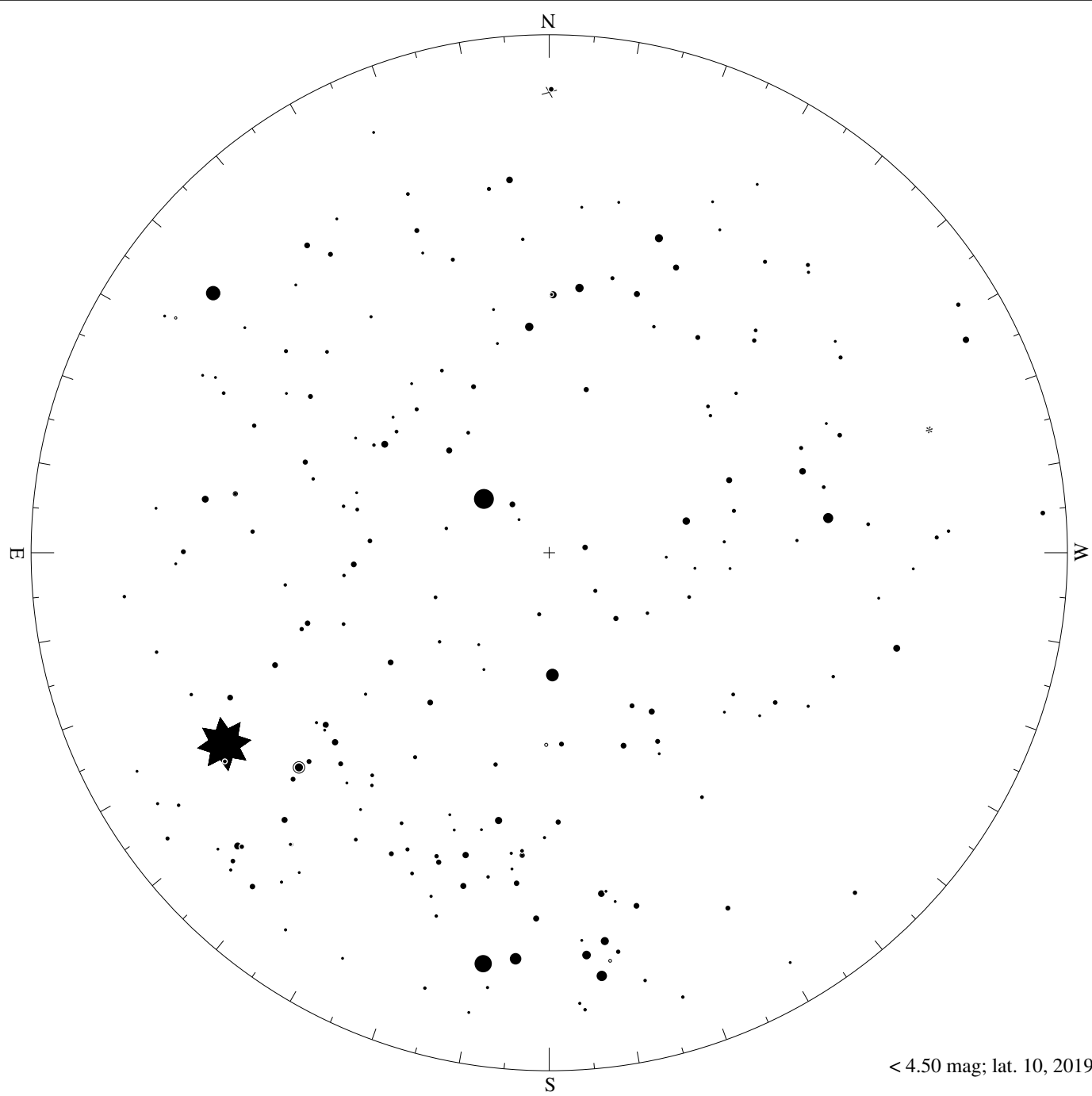
< 0.50 mag; lat. 10, 2019-05-29, 21 h local time



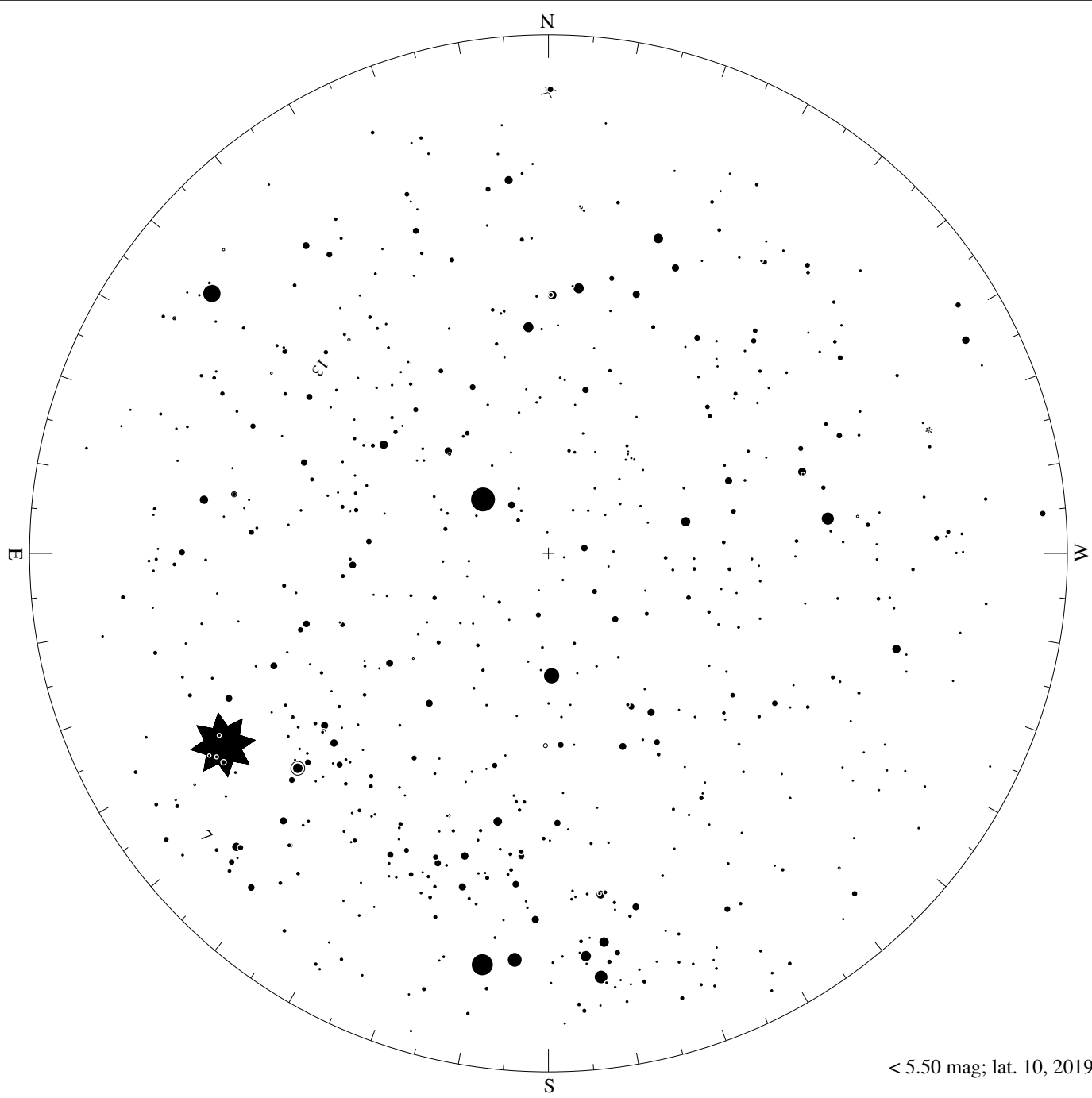


< 2.50 mag; lat. 10, 2019-05-29, 21 h local time

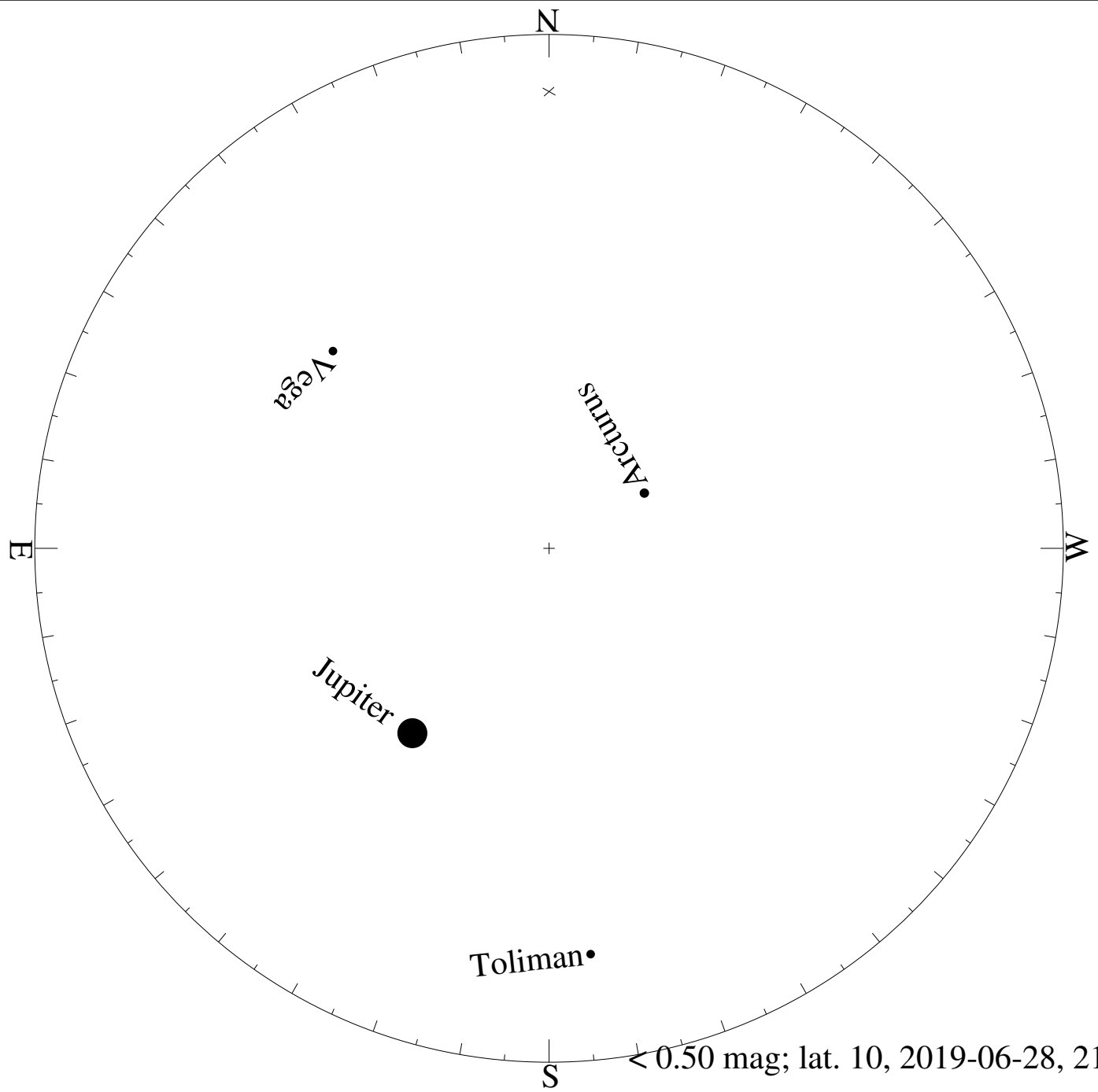




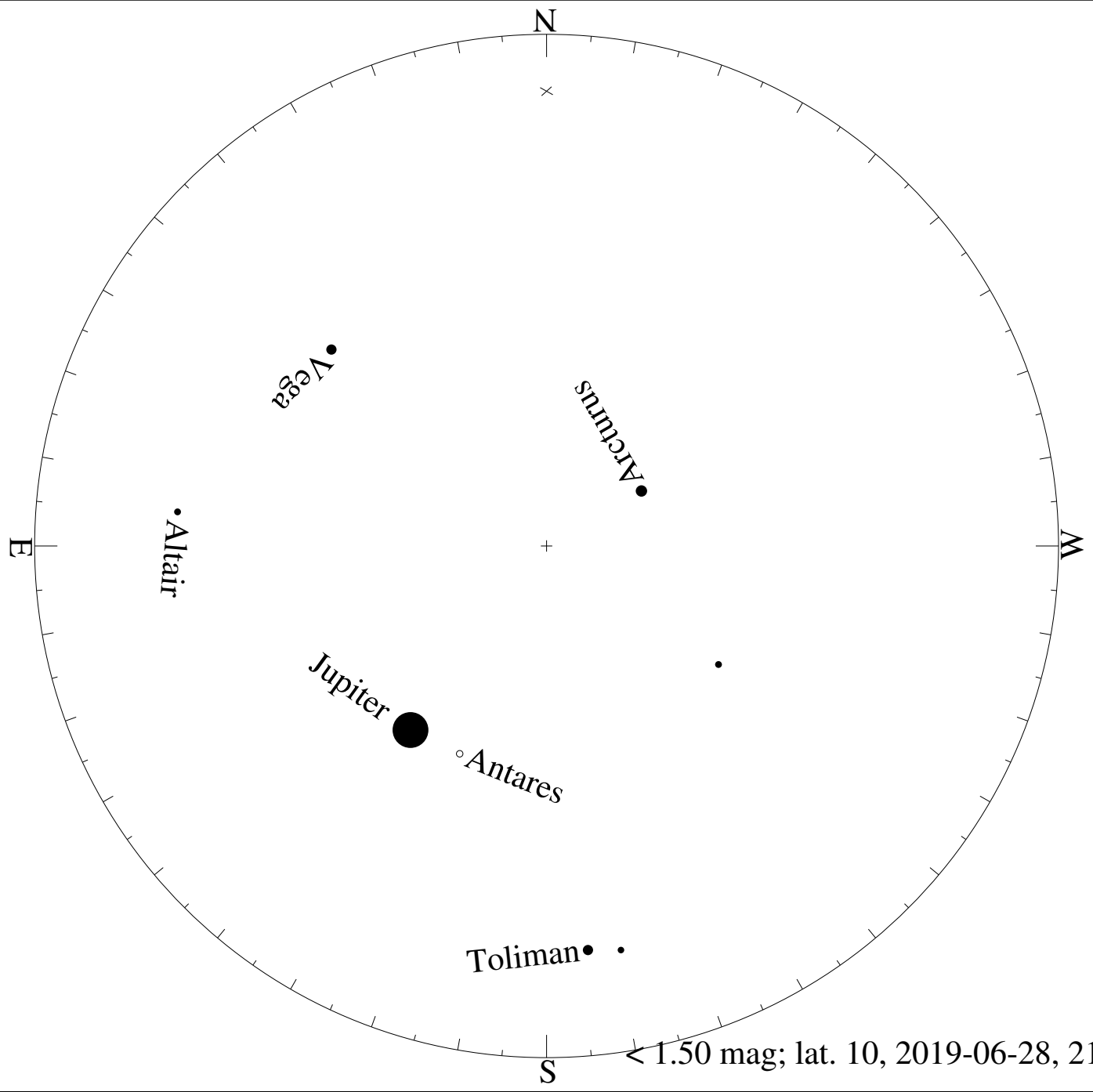
< 4.50 mag; lat. 10, 2019-05-29, 21 h local time

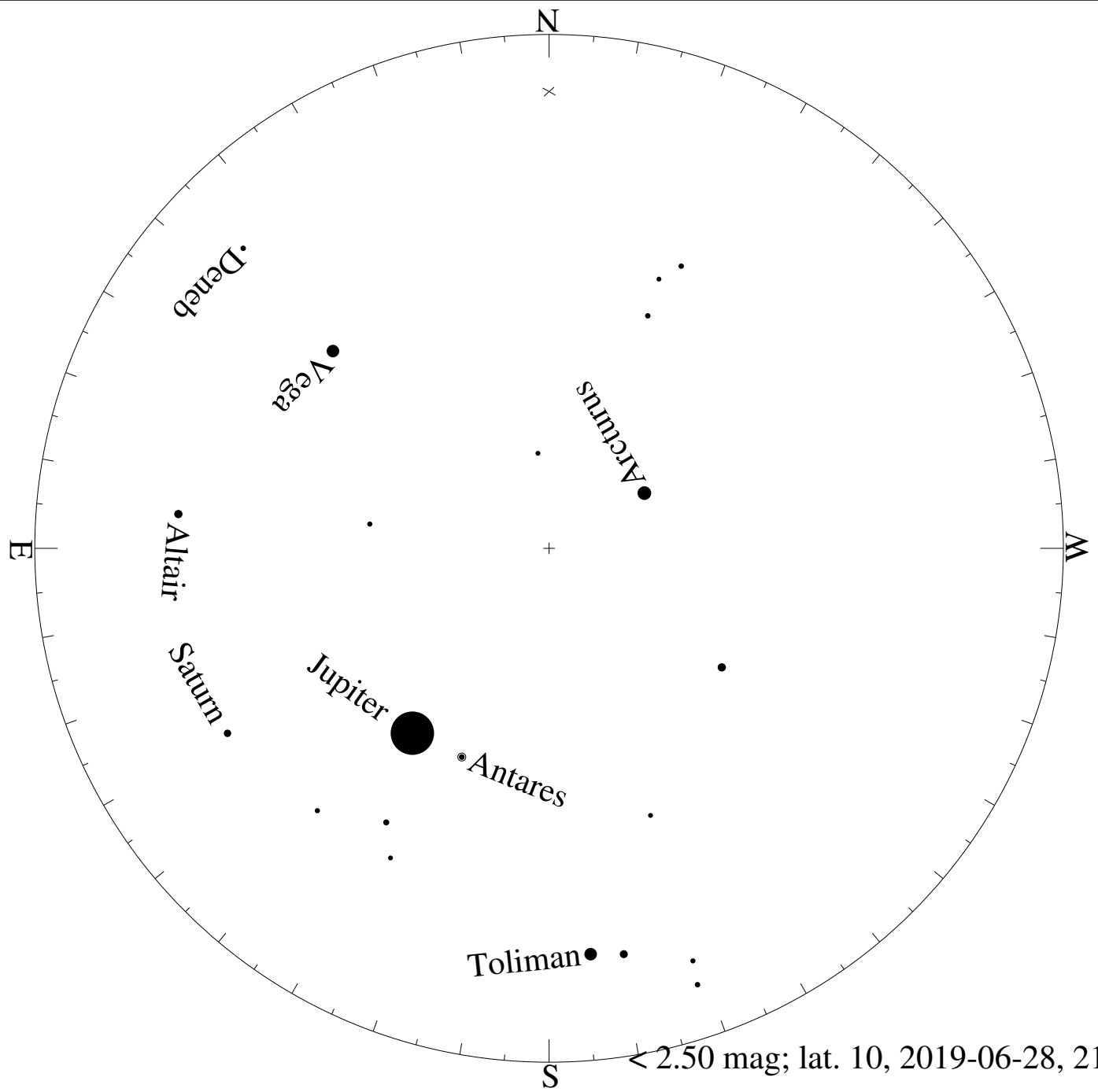


< 5.50 mag; lat. 10, 2019-05-29, 21 h local time

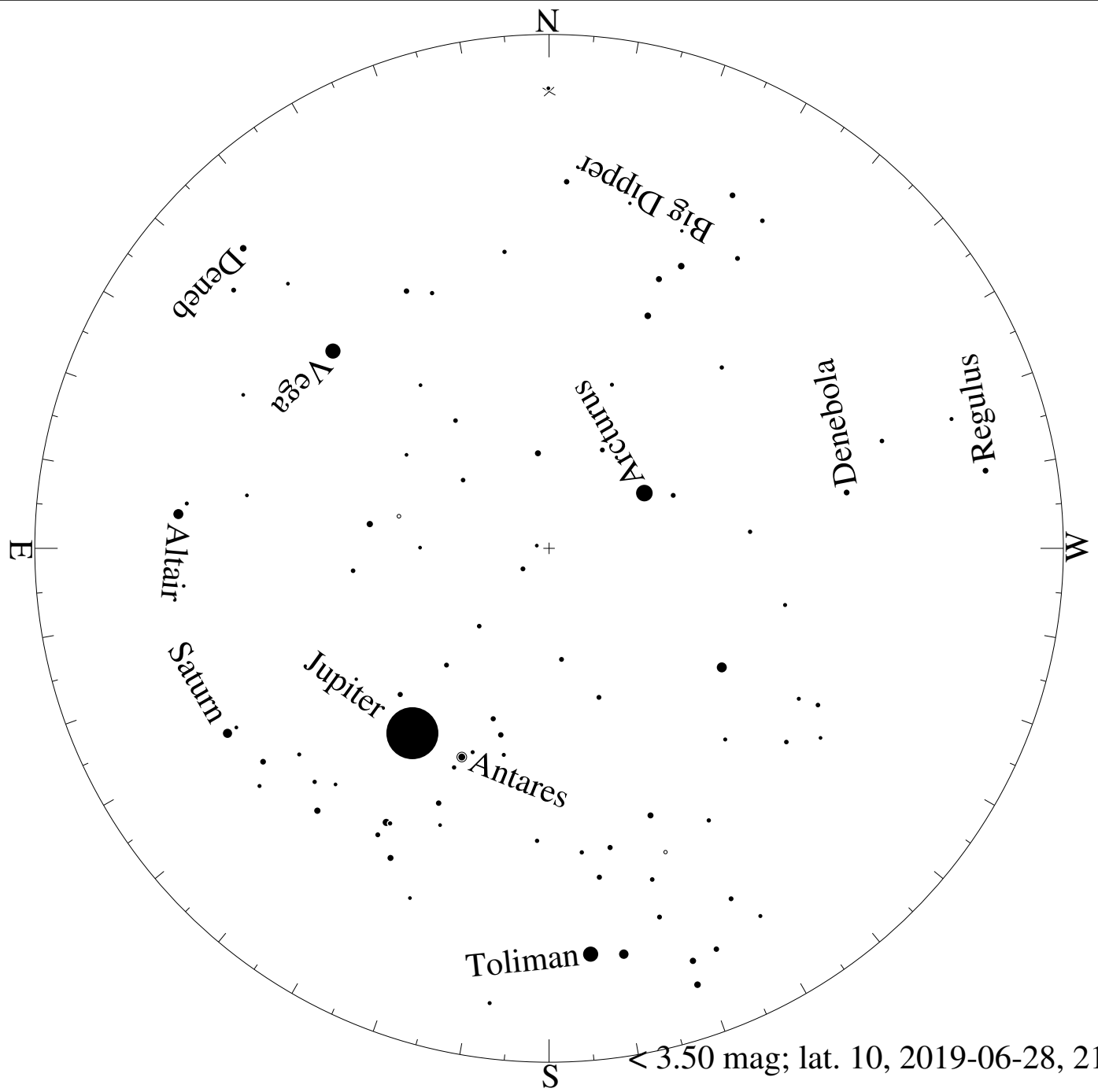


< 0.50 mag; lat. 10, 2019-06-28, 21 h local time

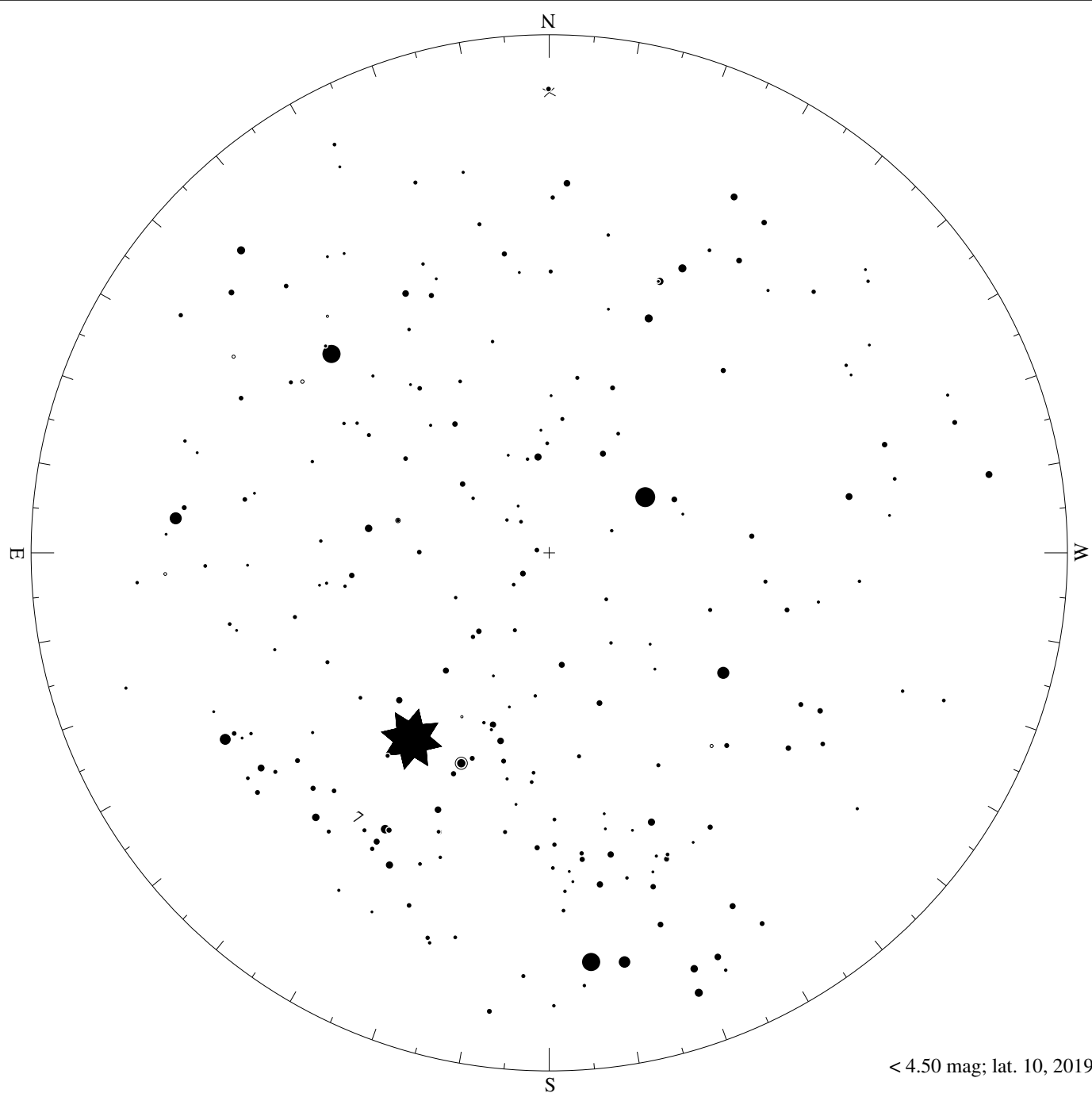




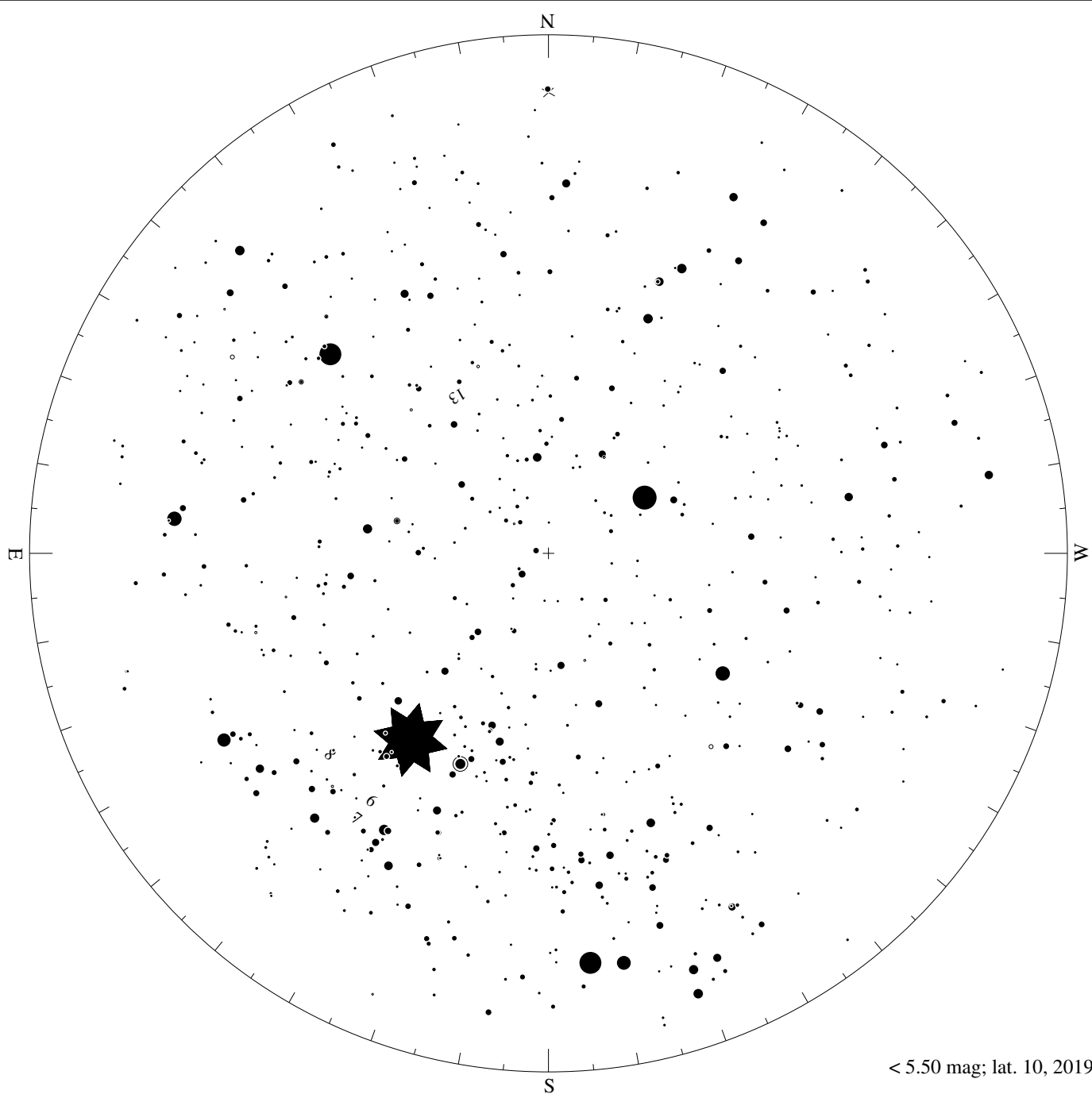
< 2.50 mag; lat. 10, 2019-06-28, 21 h local time



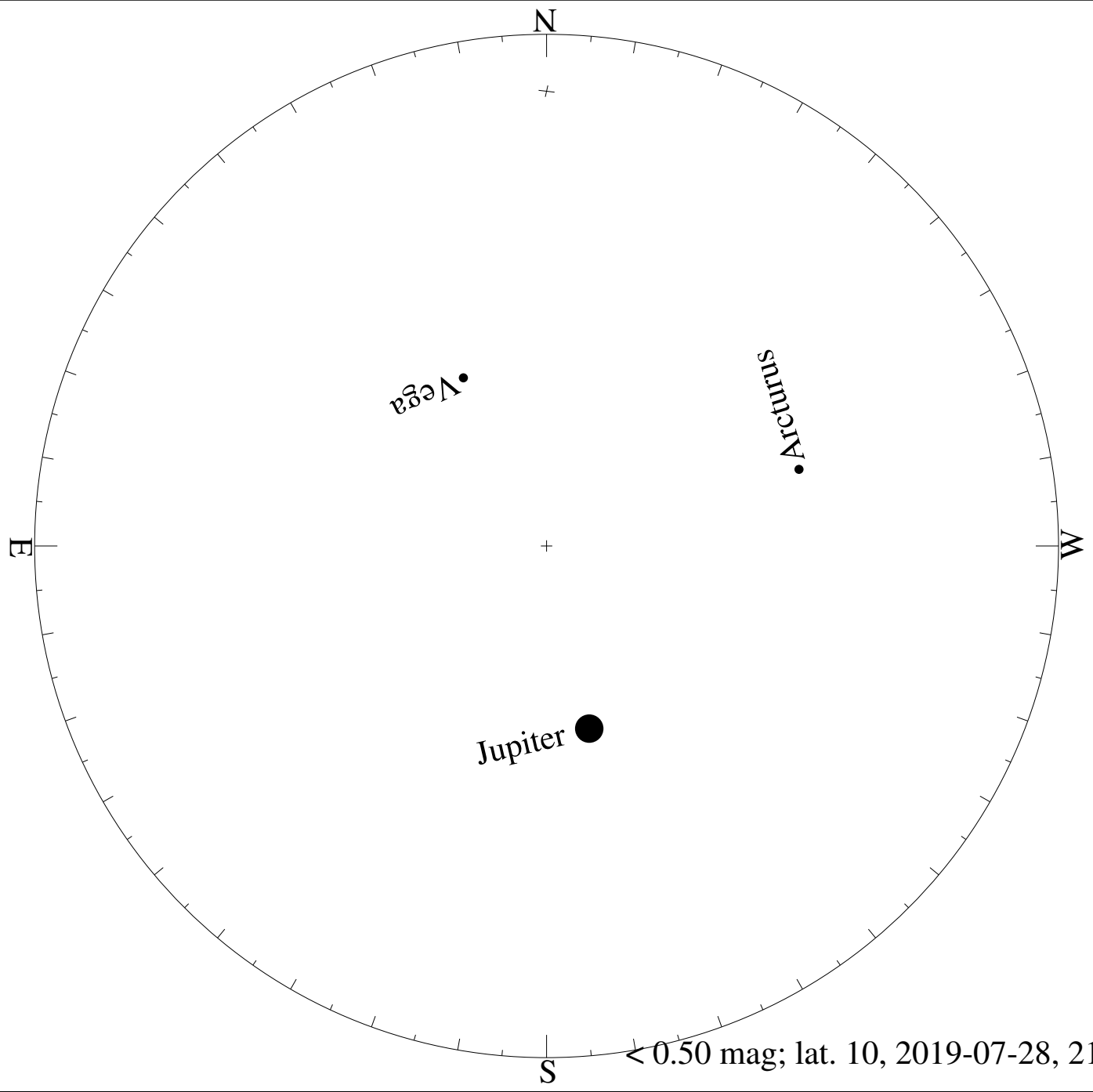
< 3.50 mag; lat. 10, 2019-06-28, 21 h local time



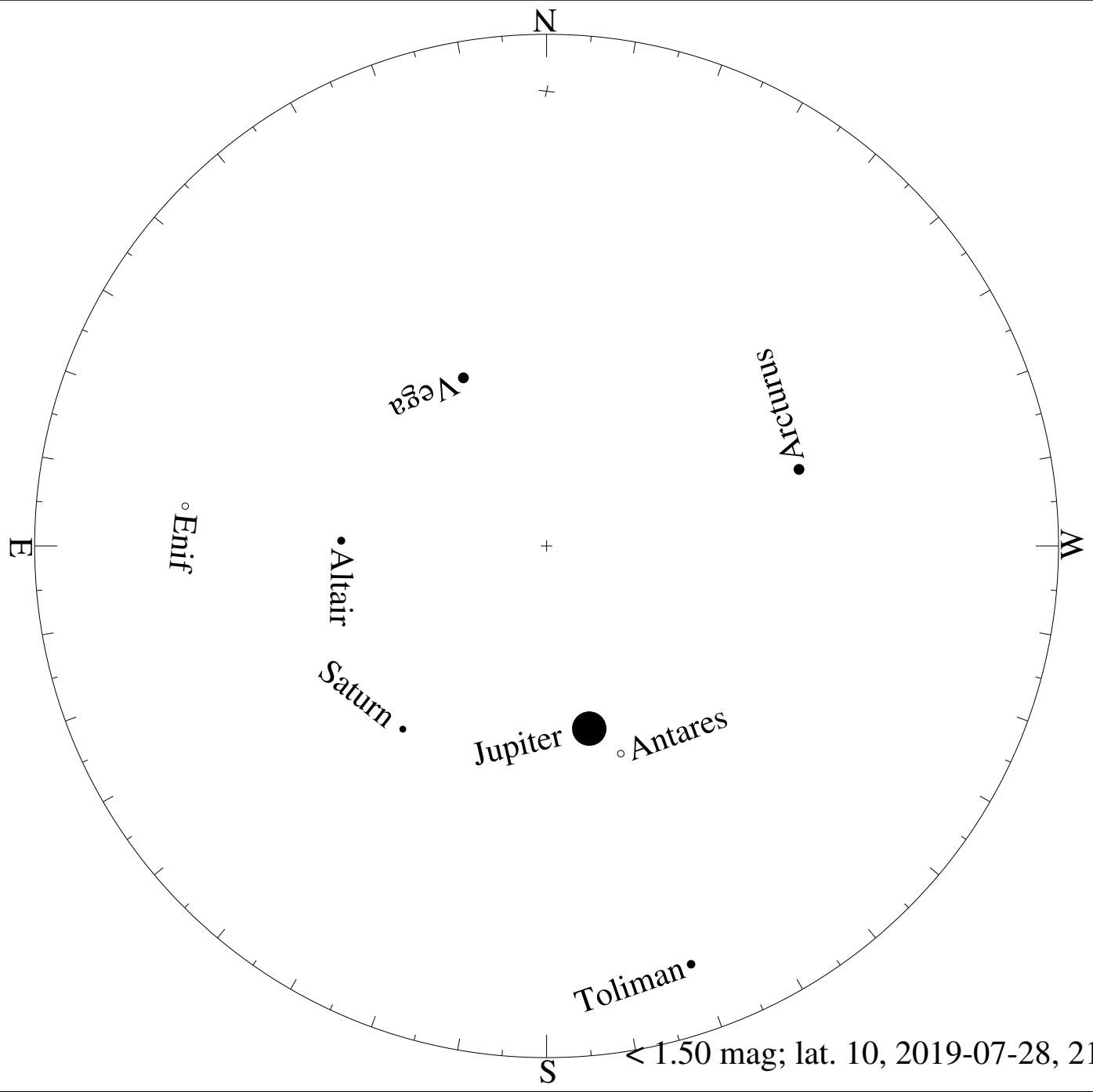
< 4.50 mag; lat. 10, 2019-06-28, 21 h local time



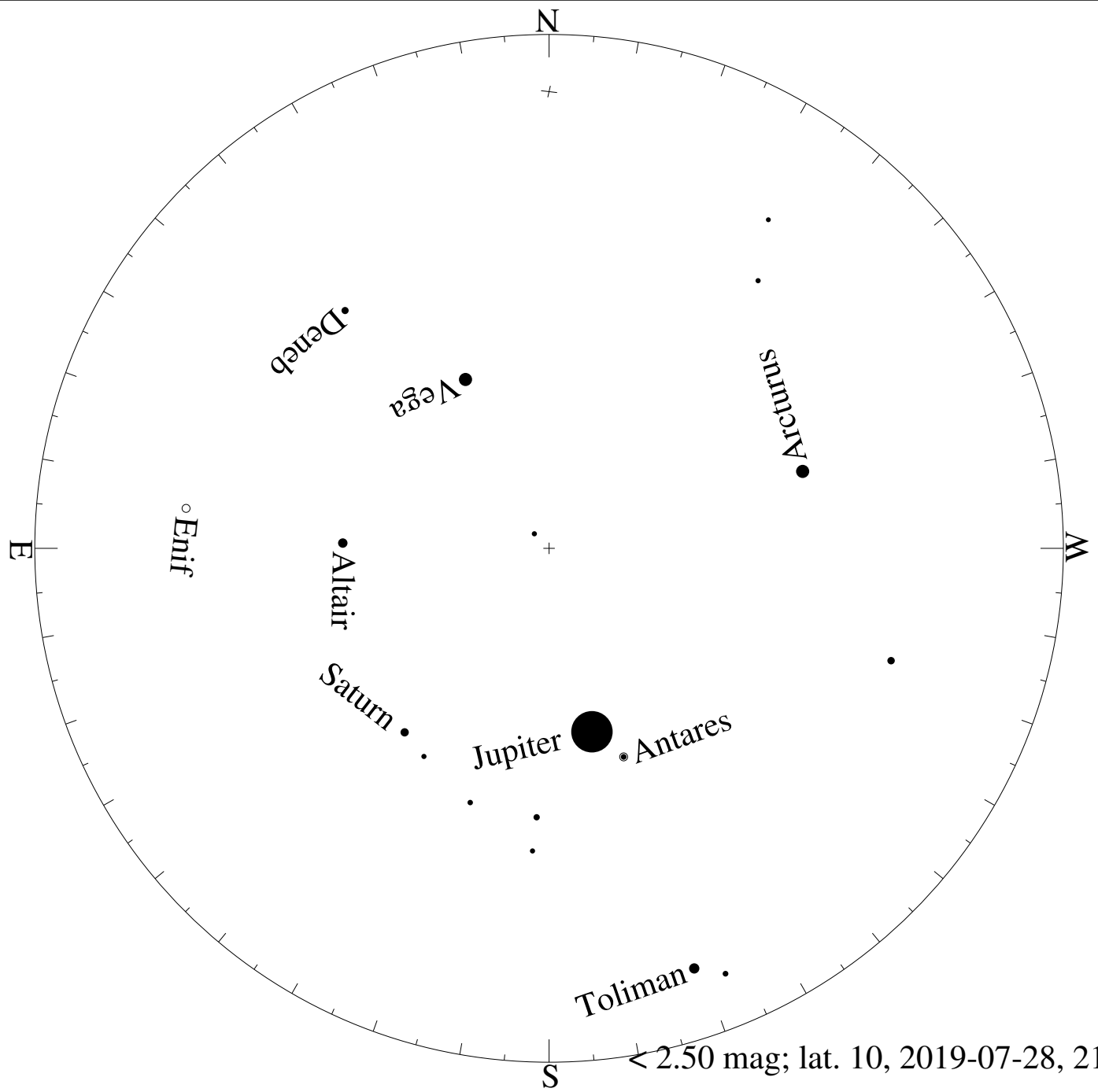
< 5.50 mag; lat. 10, 2019-06-28, 21 h local time



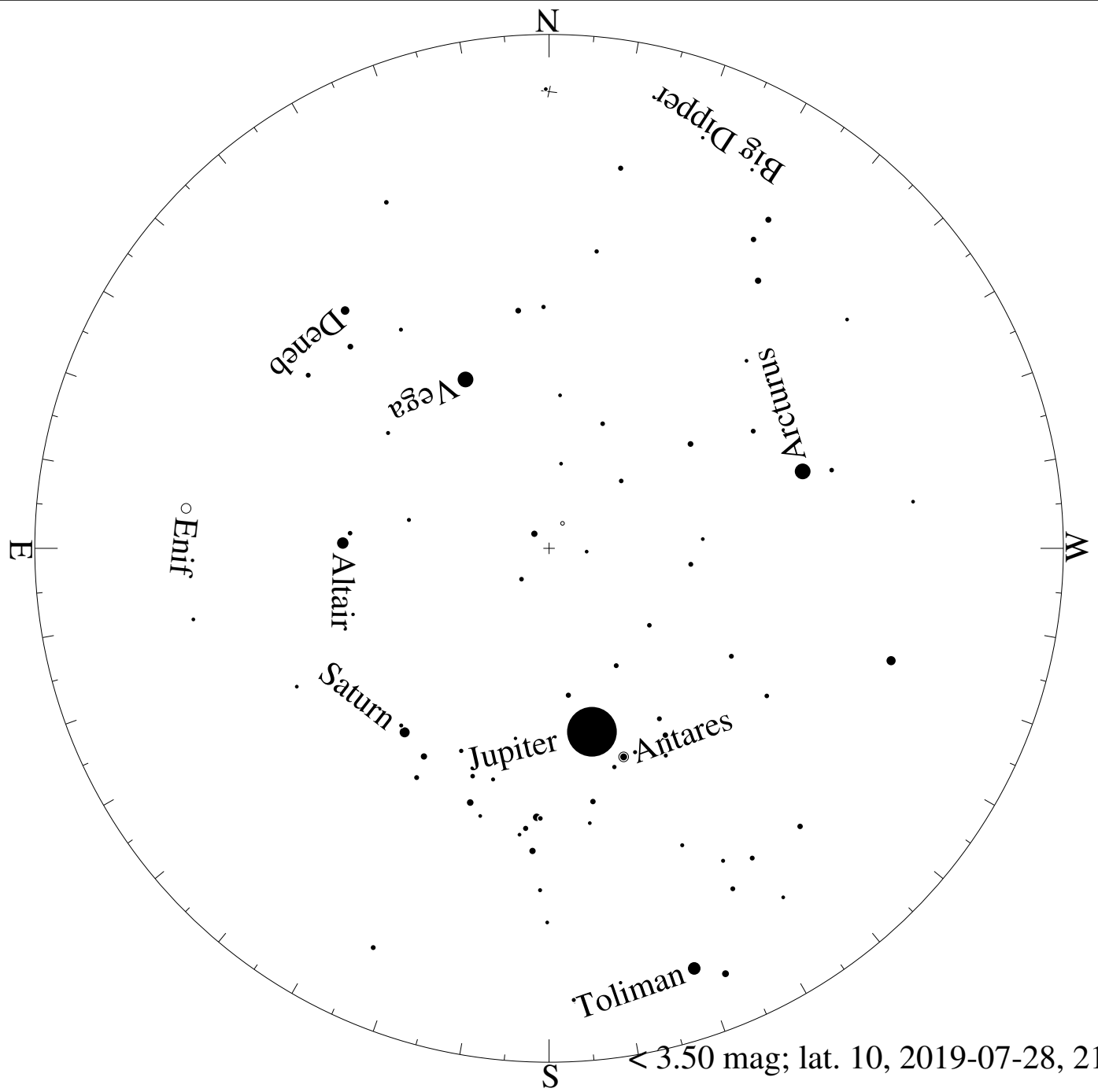
< 0.50 mag; lat. 10, 2019-07-28, 21 h local time

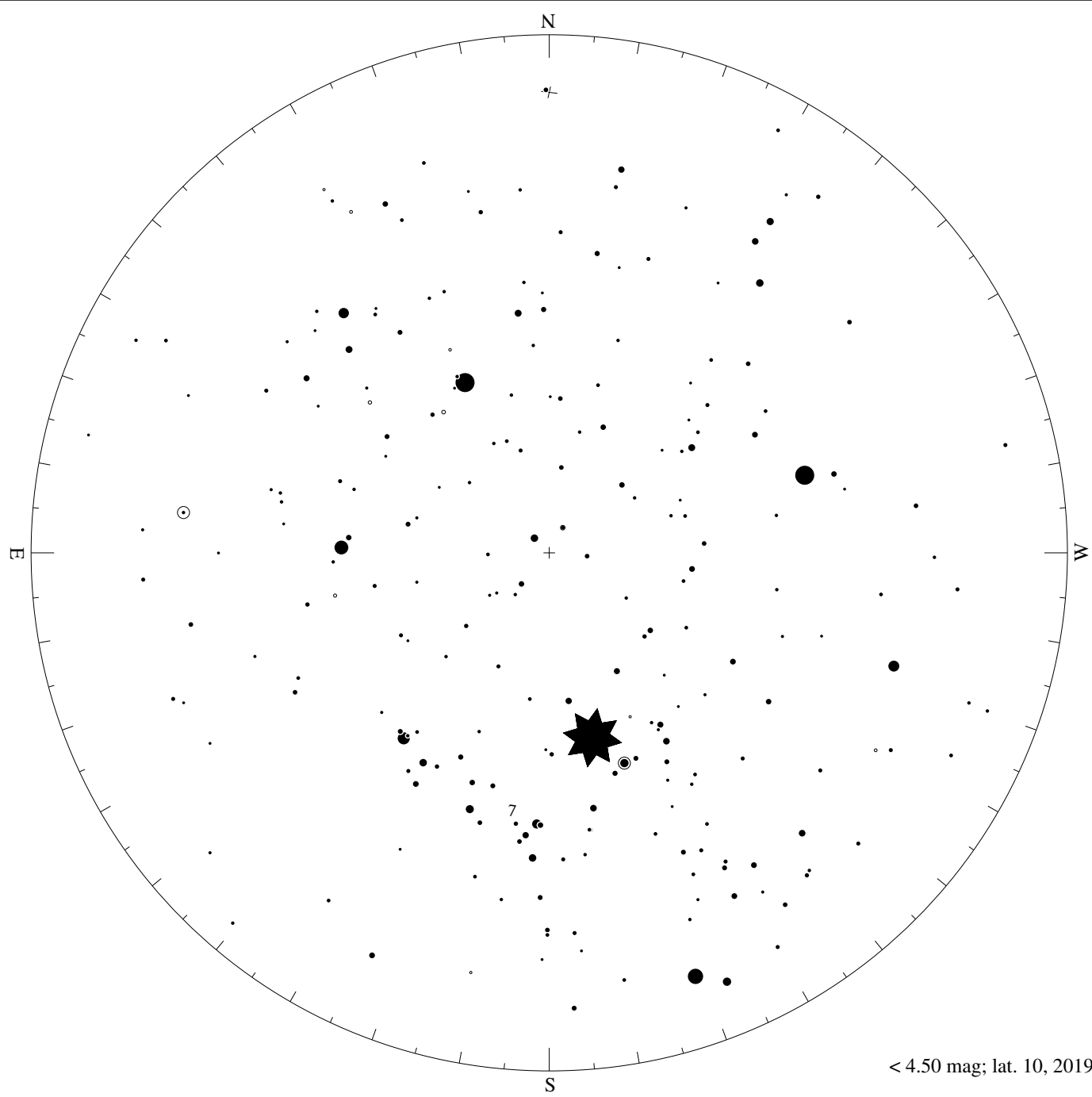


< 1.50 mag; lat. 10, 2019-07-28, 21 h local time

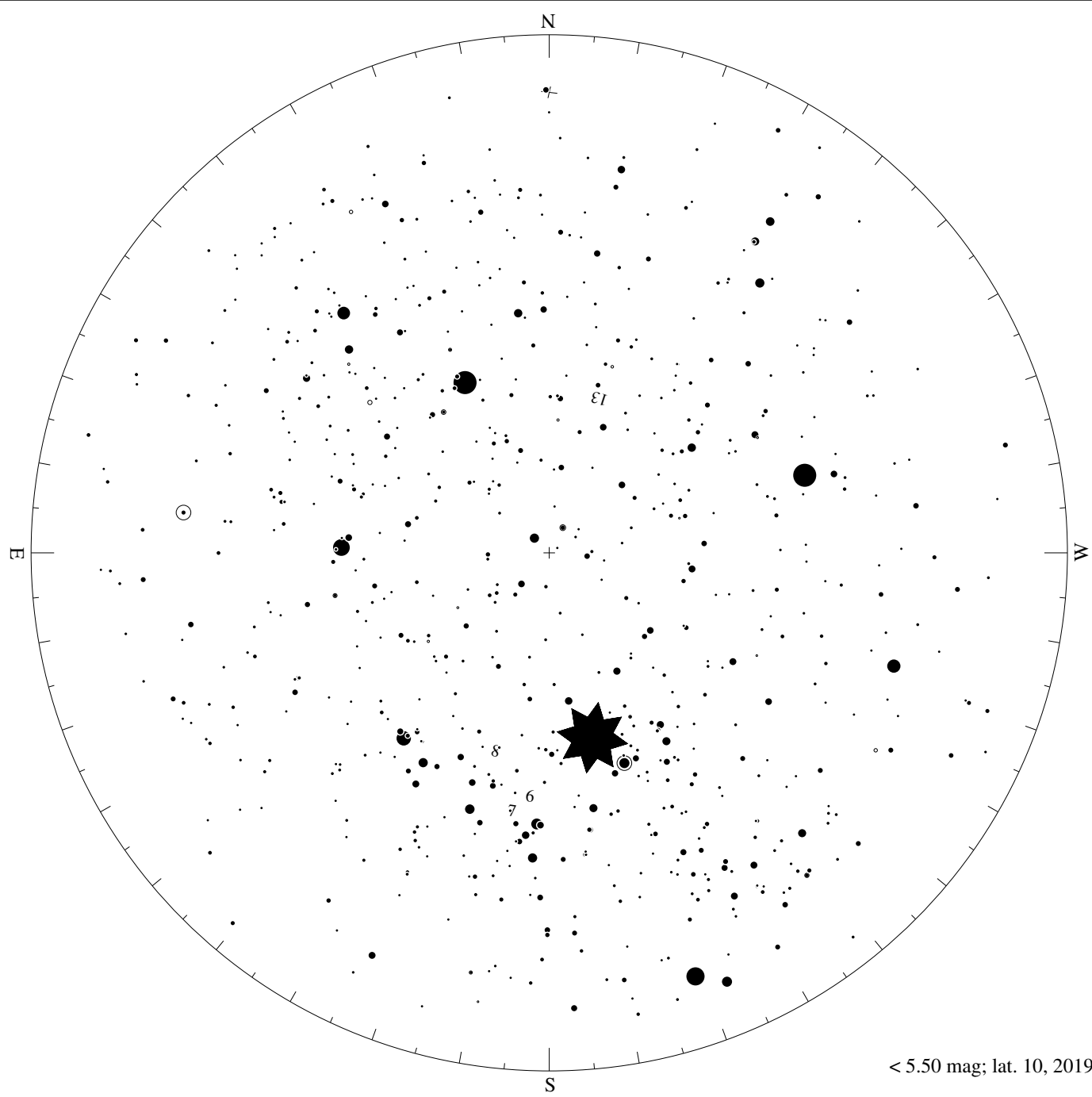


< 2.50 mag; lat. 10, 2019-07-28, 21 h local time

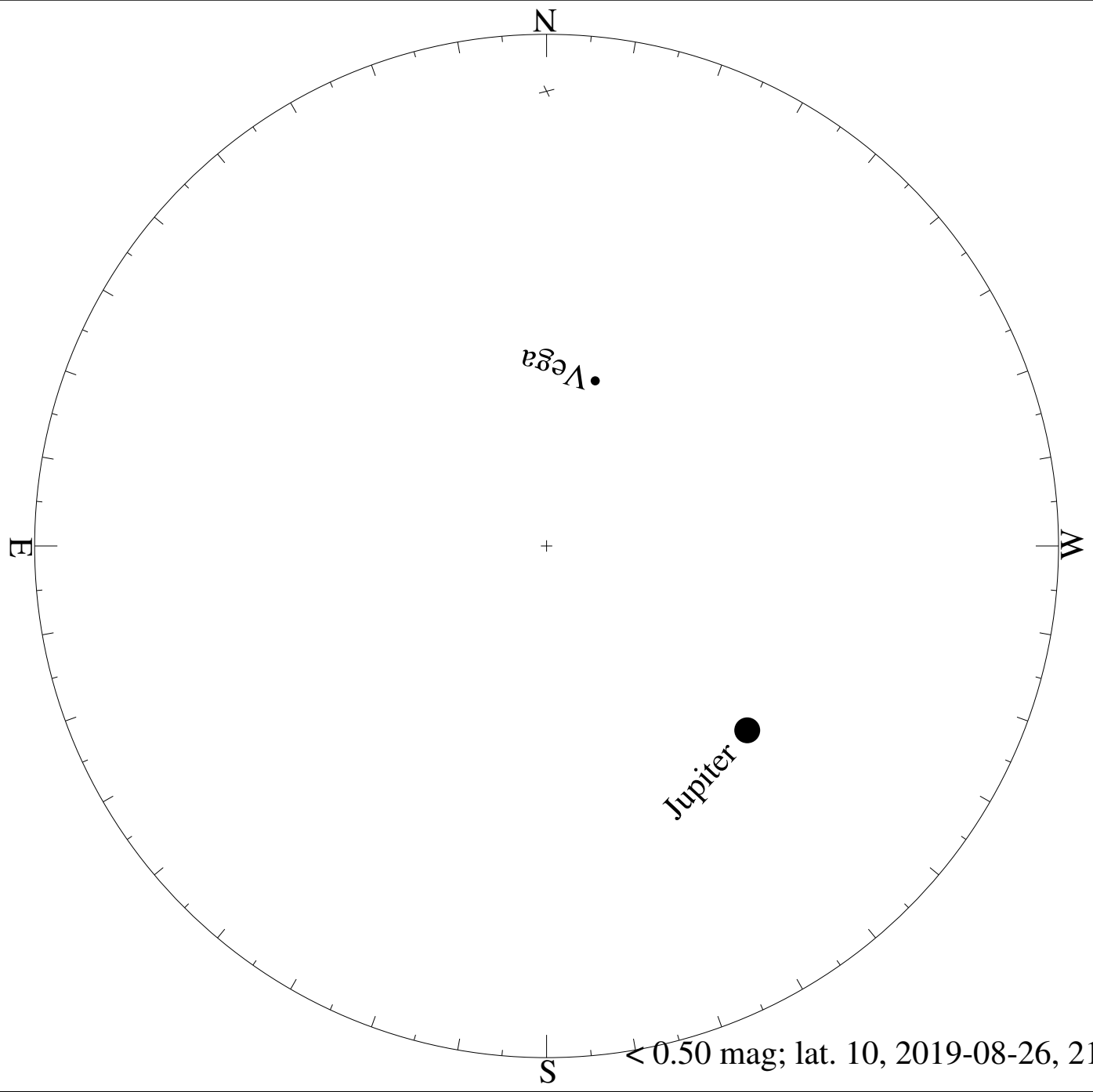




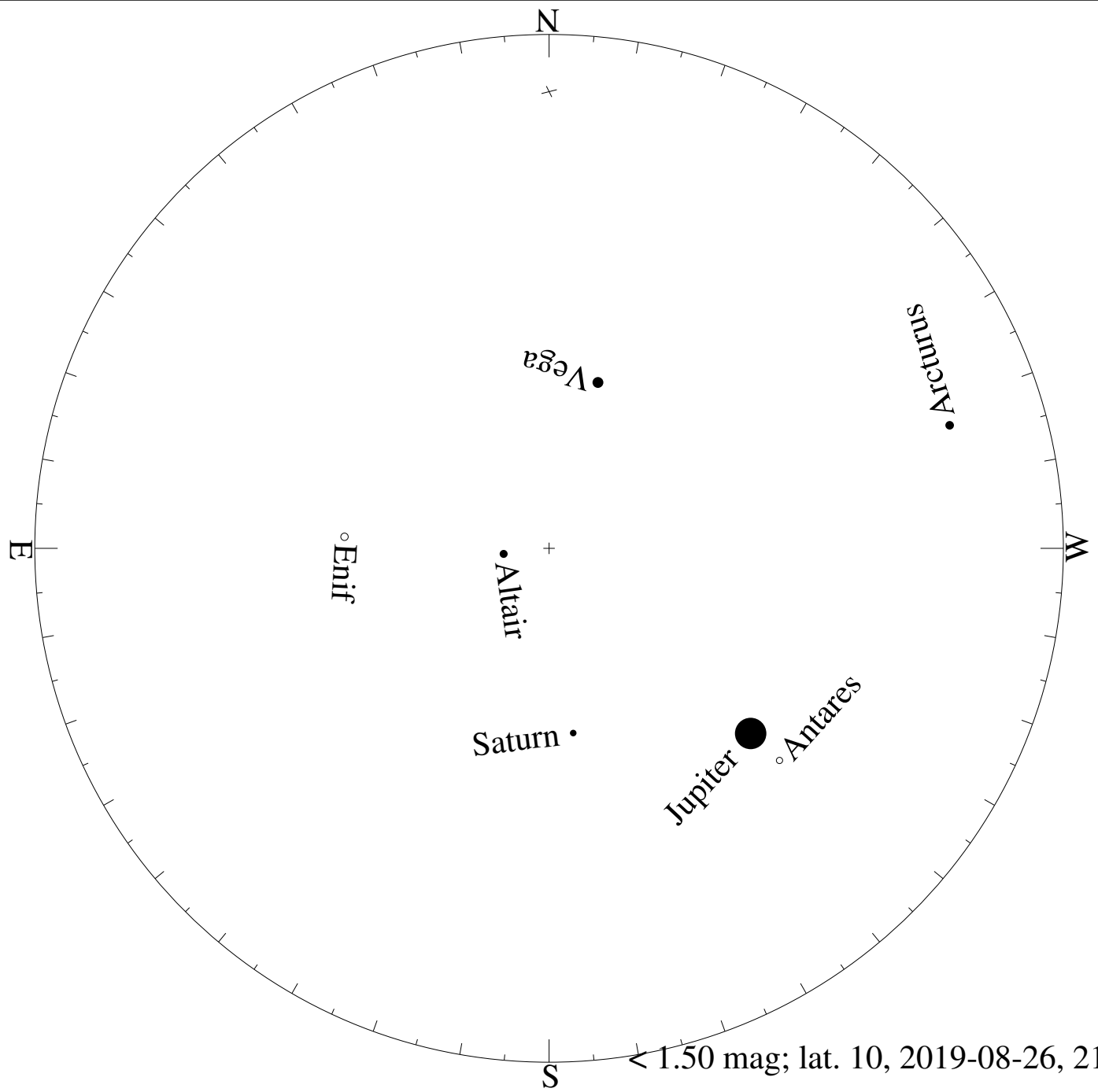
< 4.50 mag; lat. 10, 2019-07-28, 21 h local time



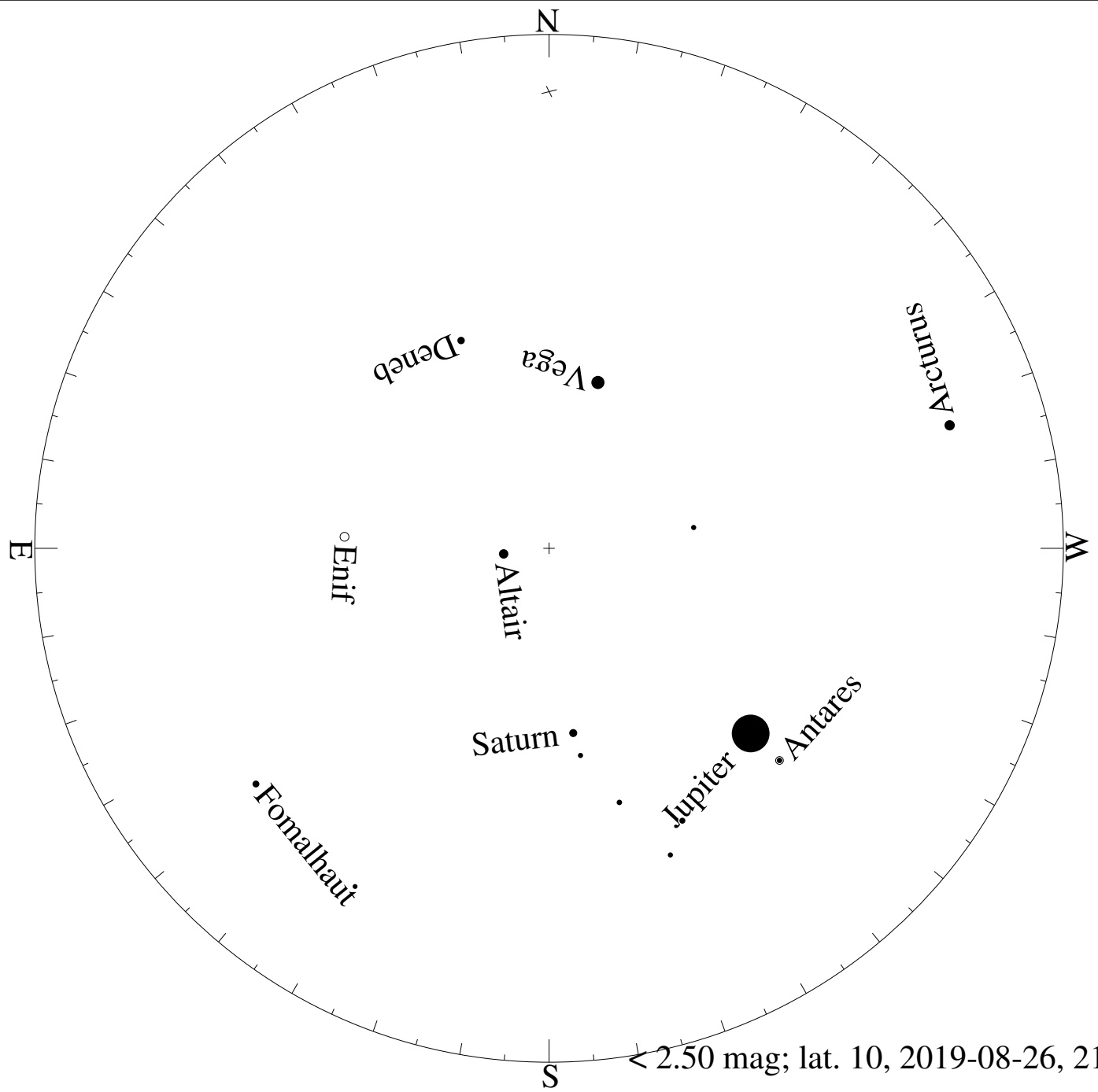
< 5.50 mag; lat. 10, 2019-07-28, 21 h local time

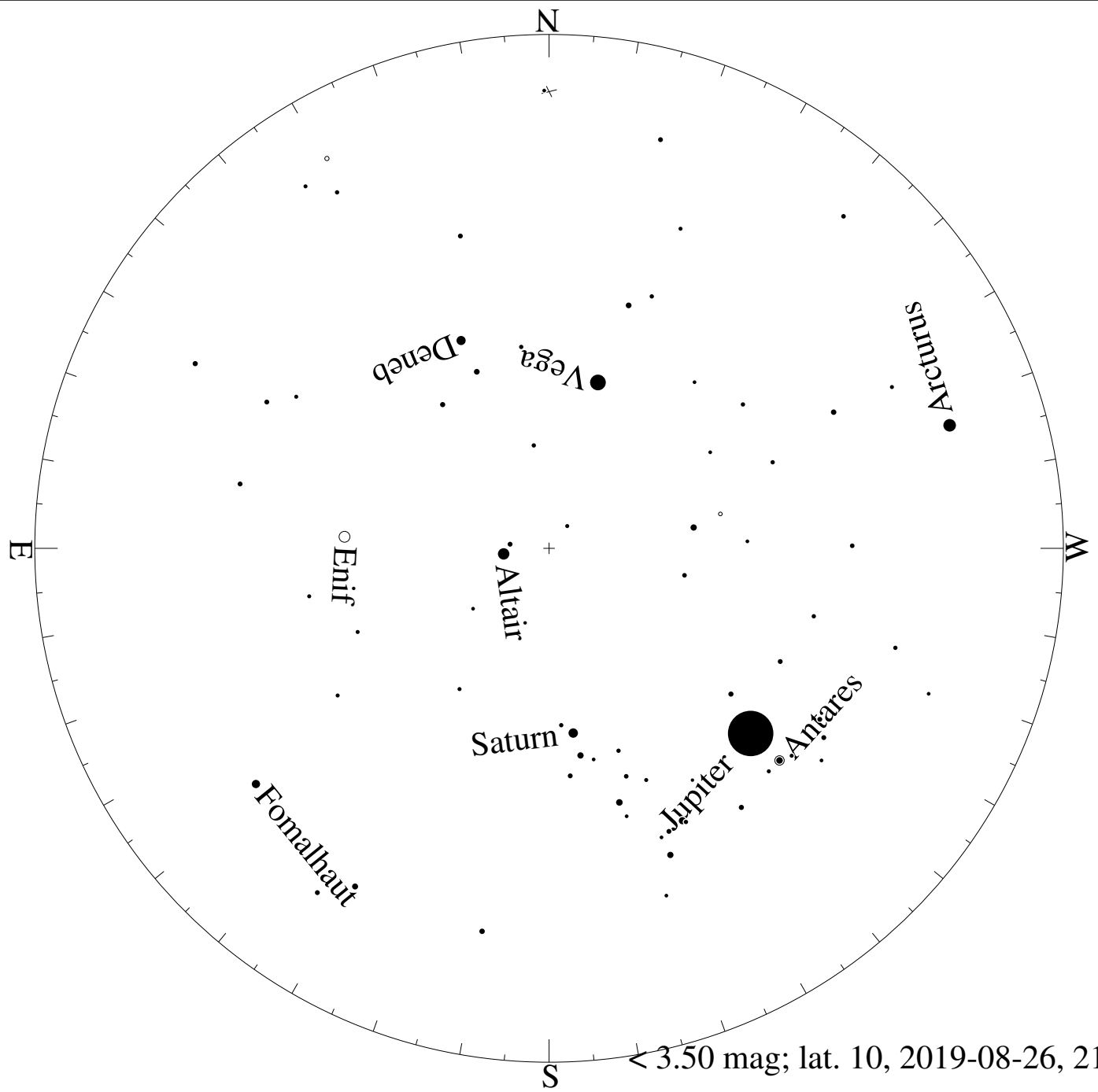


< 0.50 mag; lat. 10, 2019-08-26, 21 h local time

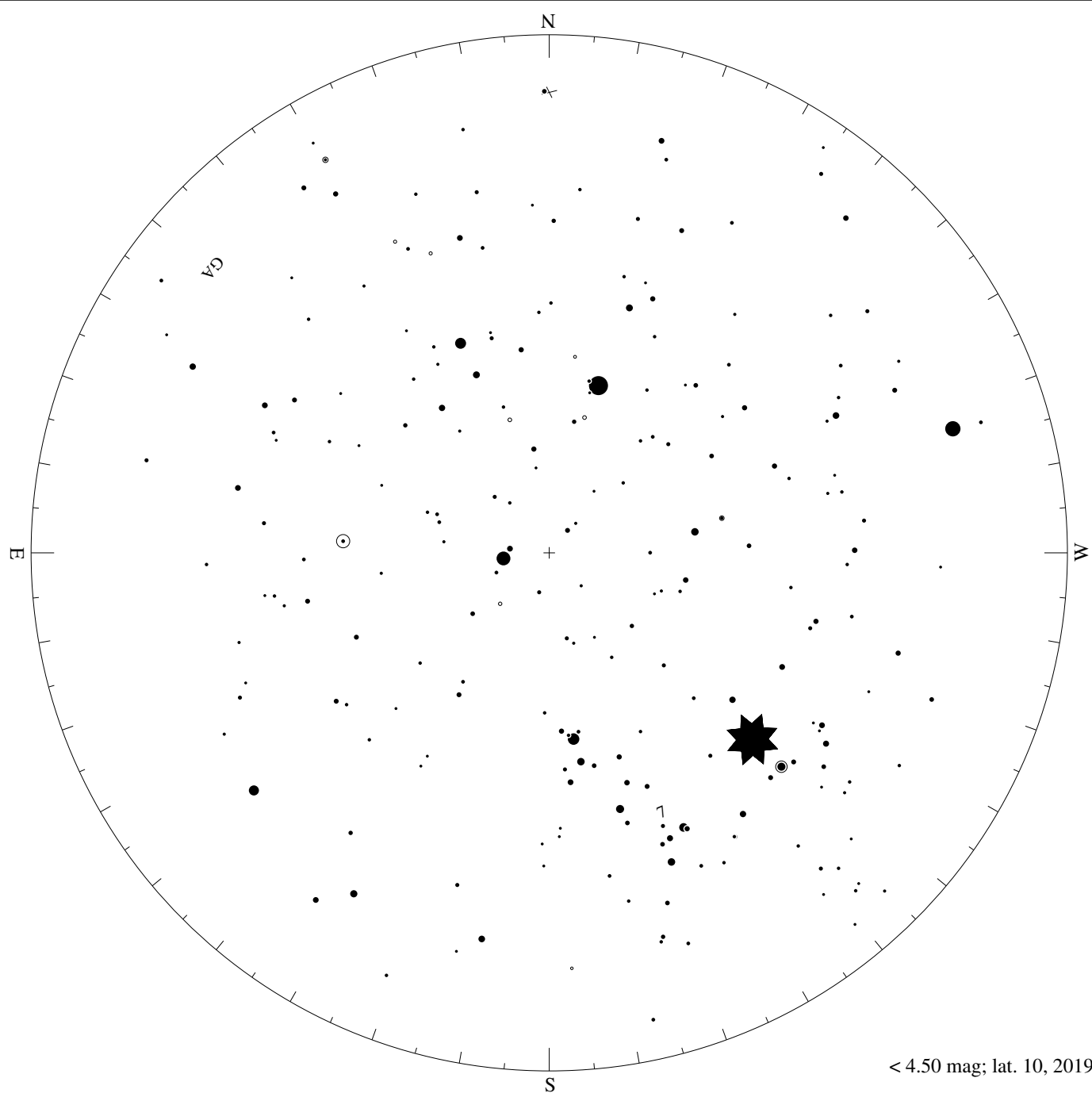


< 1.50 mag; lat. 10, 2019-08-26, 21 h local time

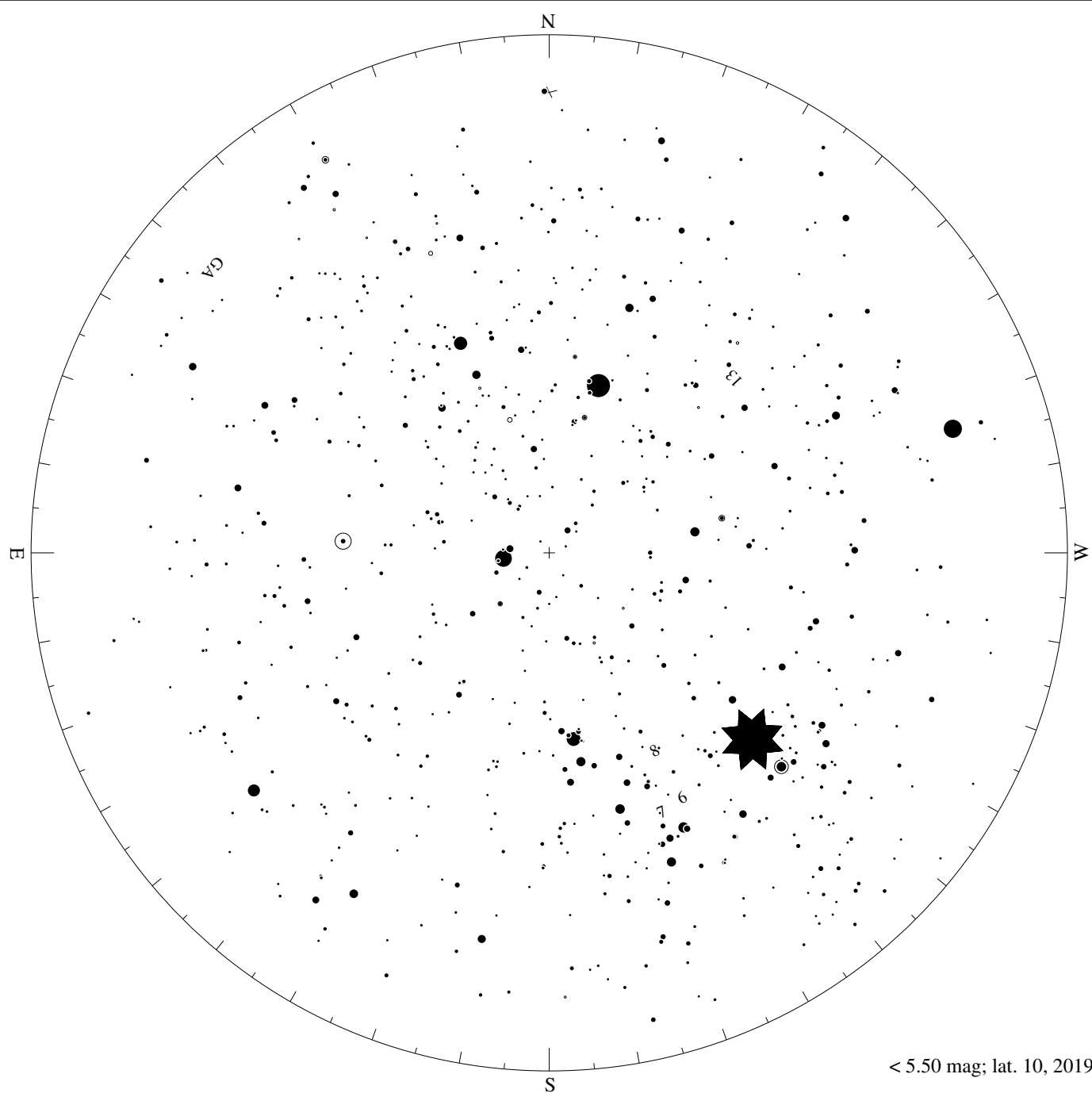




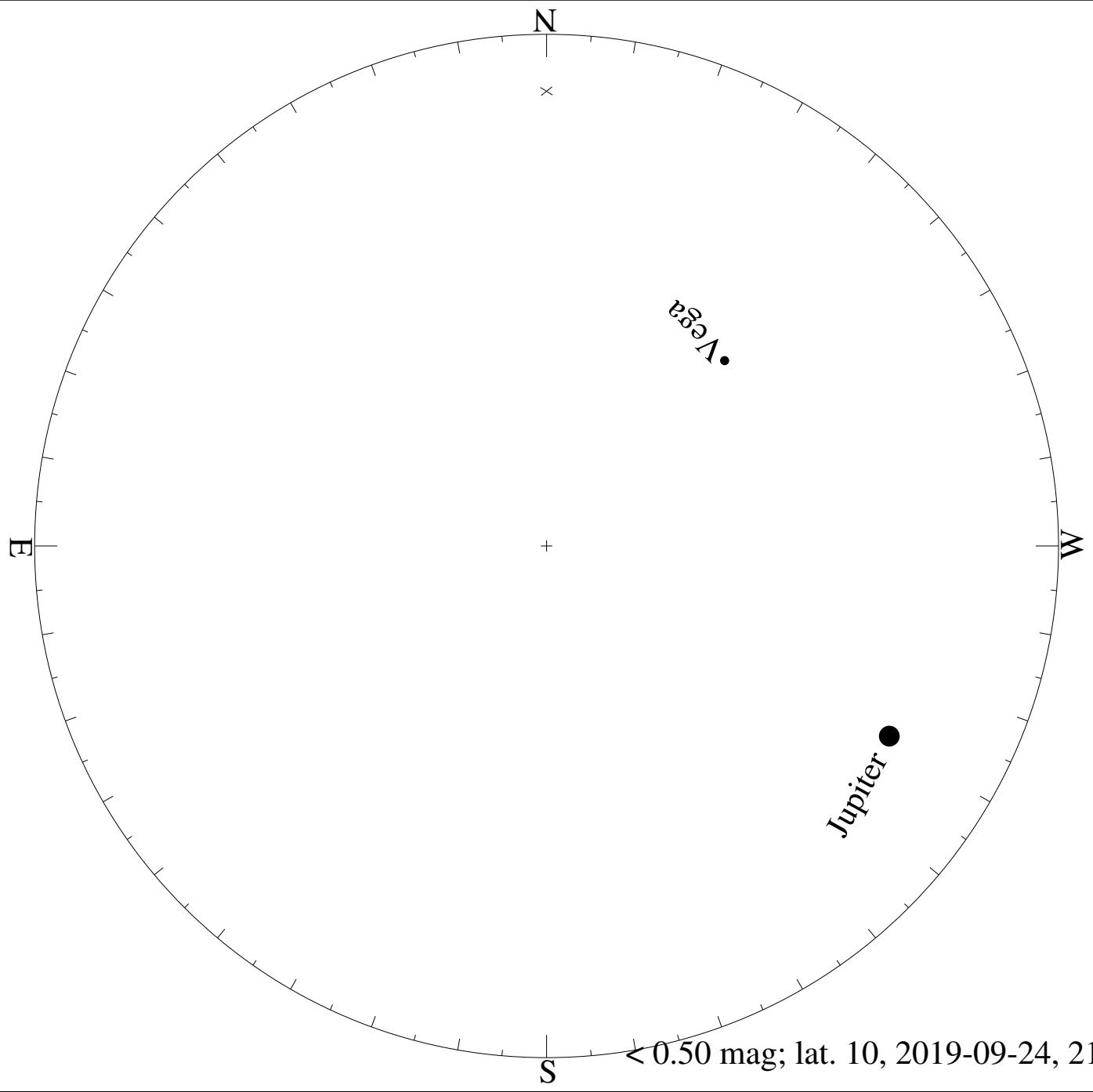
< 3.50 mag; lat. 10, 2019-08-26, 21 h local time



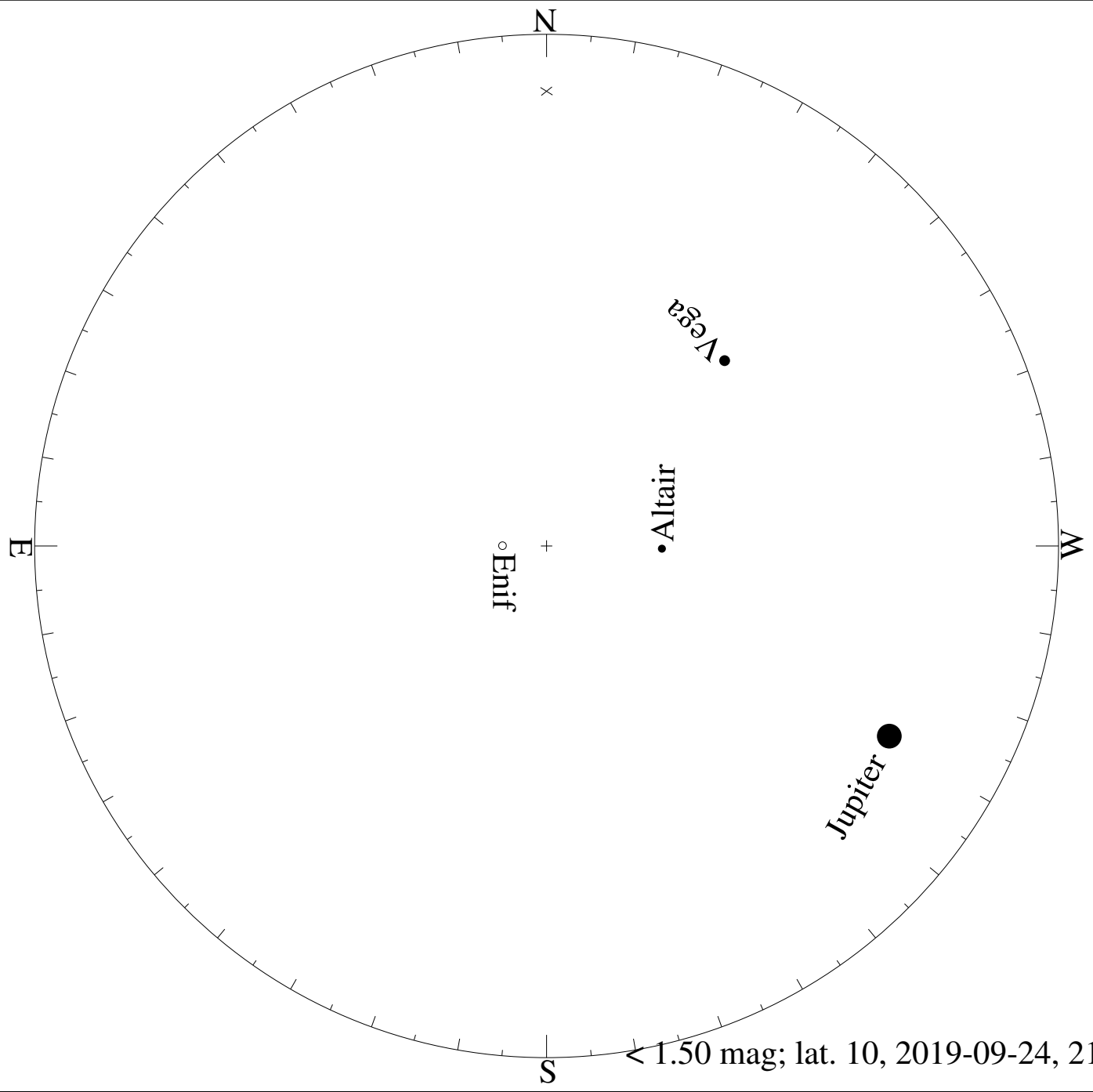
< 4.50 mag; lat. 10, 2019-08-26, 21 h local time



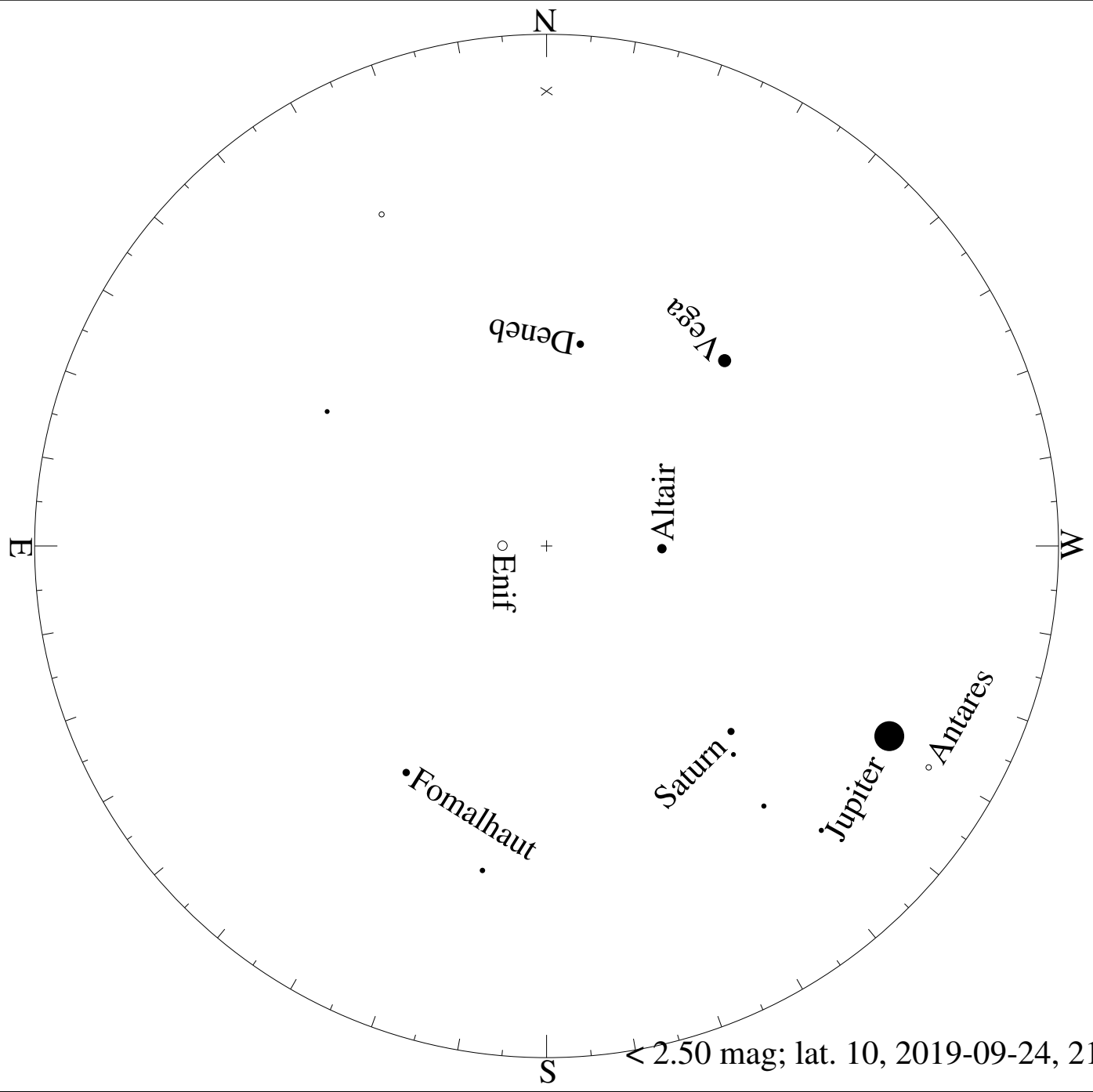
< 5.50 mag; lat. 10, 2019-08-26, 21 h local time

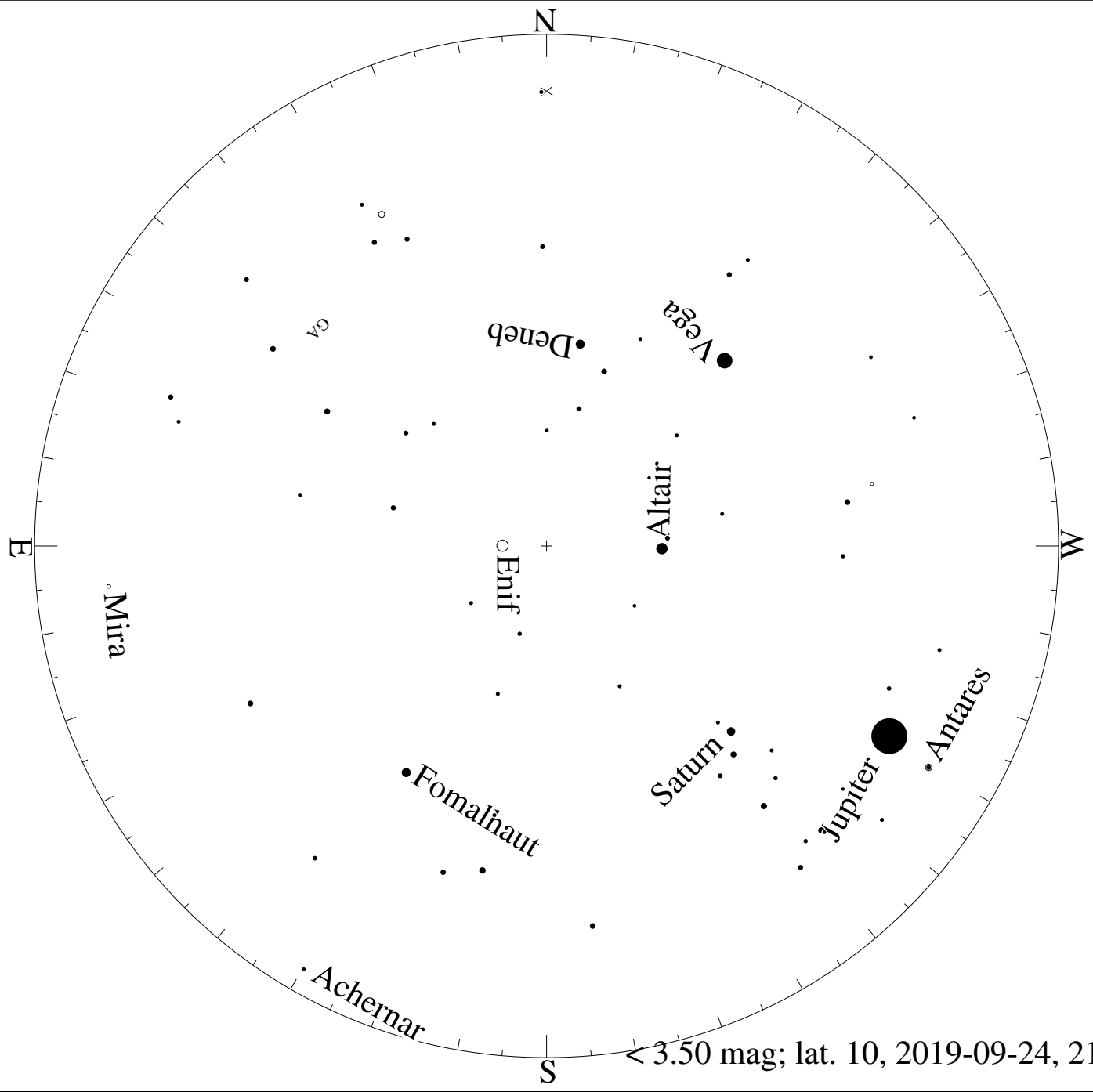


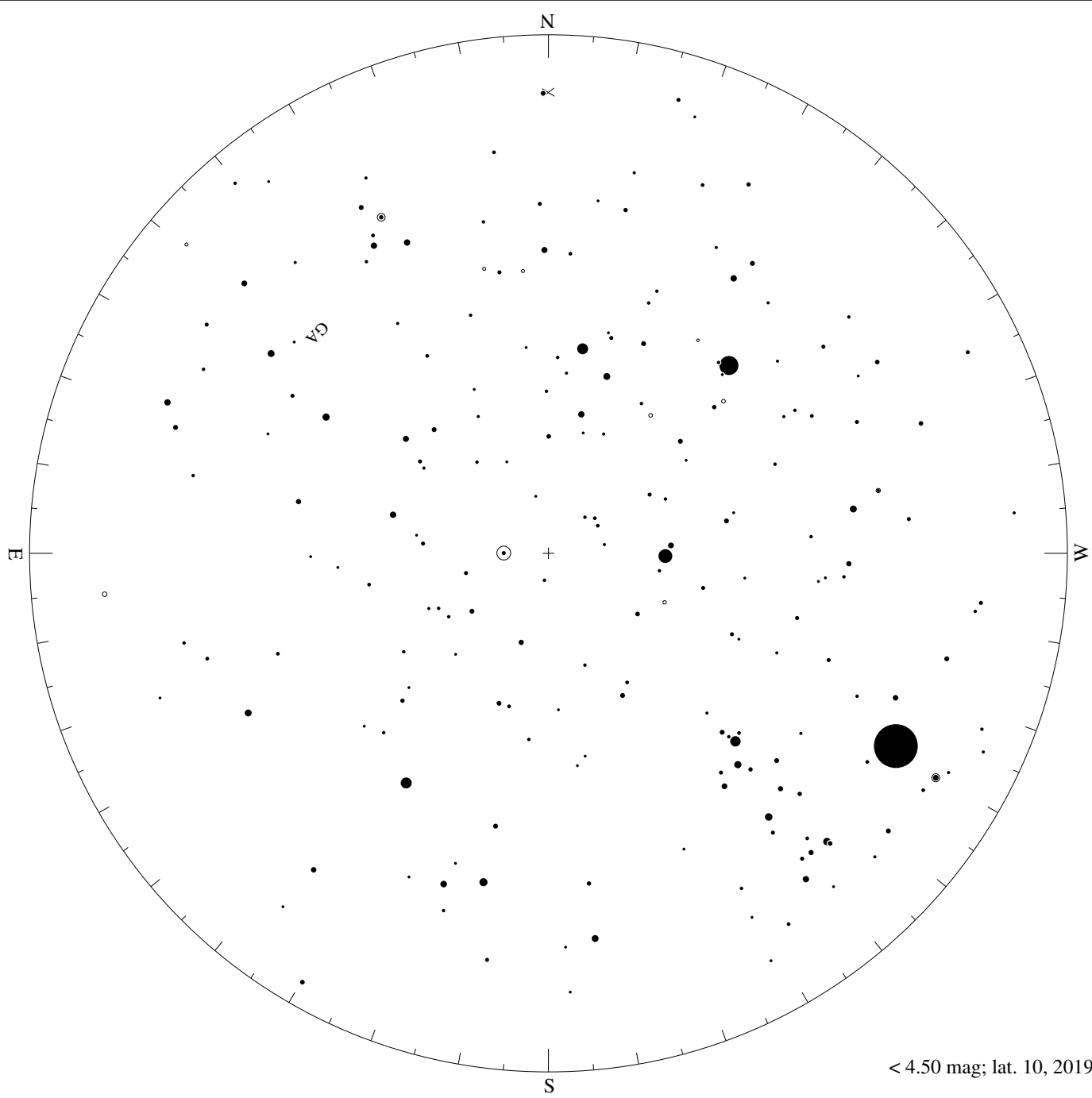
< 0.50 mag; lat. 10, 2019-09-24, 21 h local time



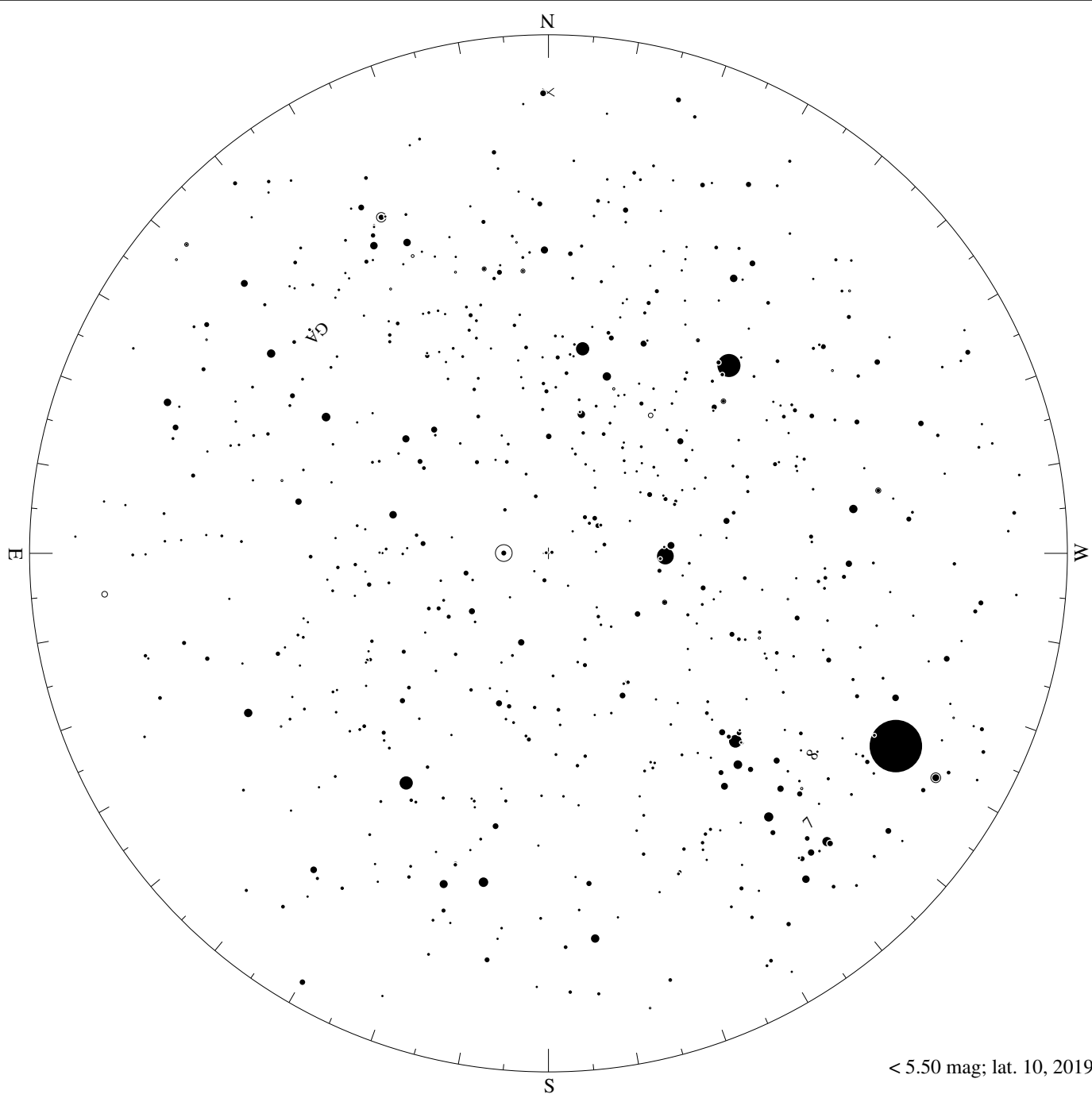
< 1.50 mag; lat. 10, 2019-09-24, 21 h local time








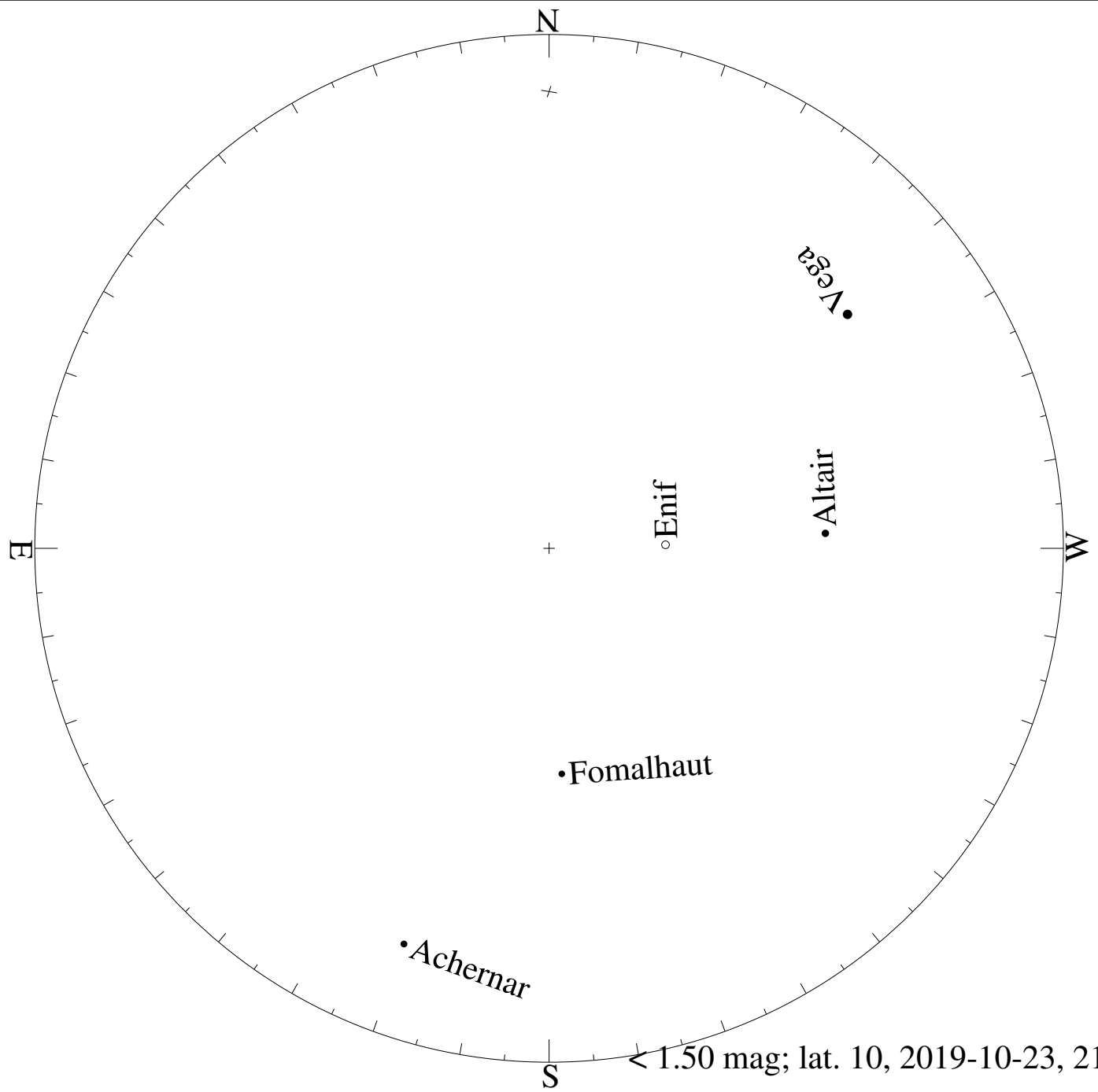
< 4.50 mag; lat. 10, 2019-09-24, 21 h local time



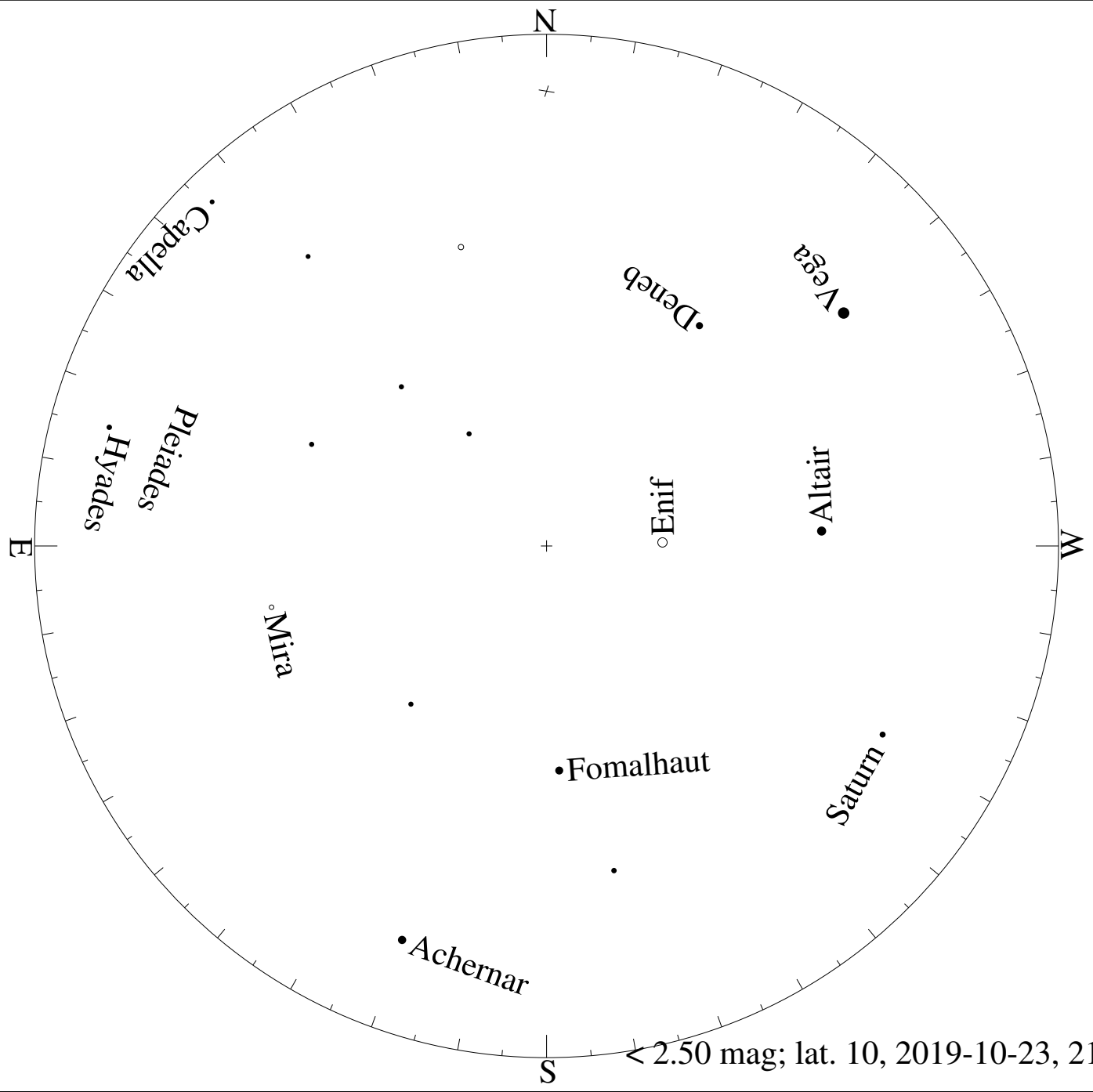
< 5.50 mag; lat. 10, 2019-09-24, 21 h local time

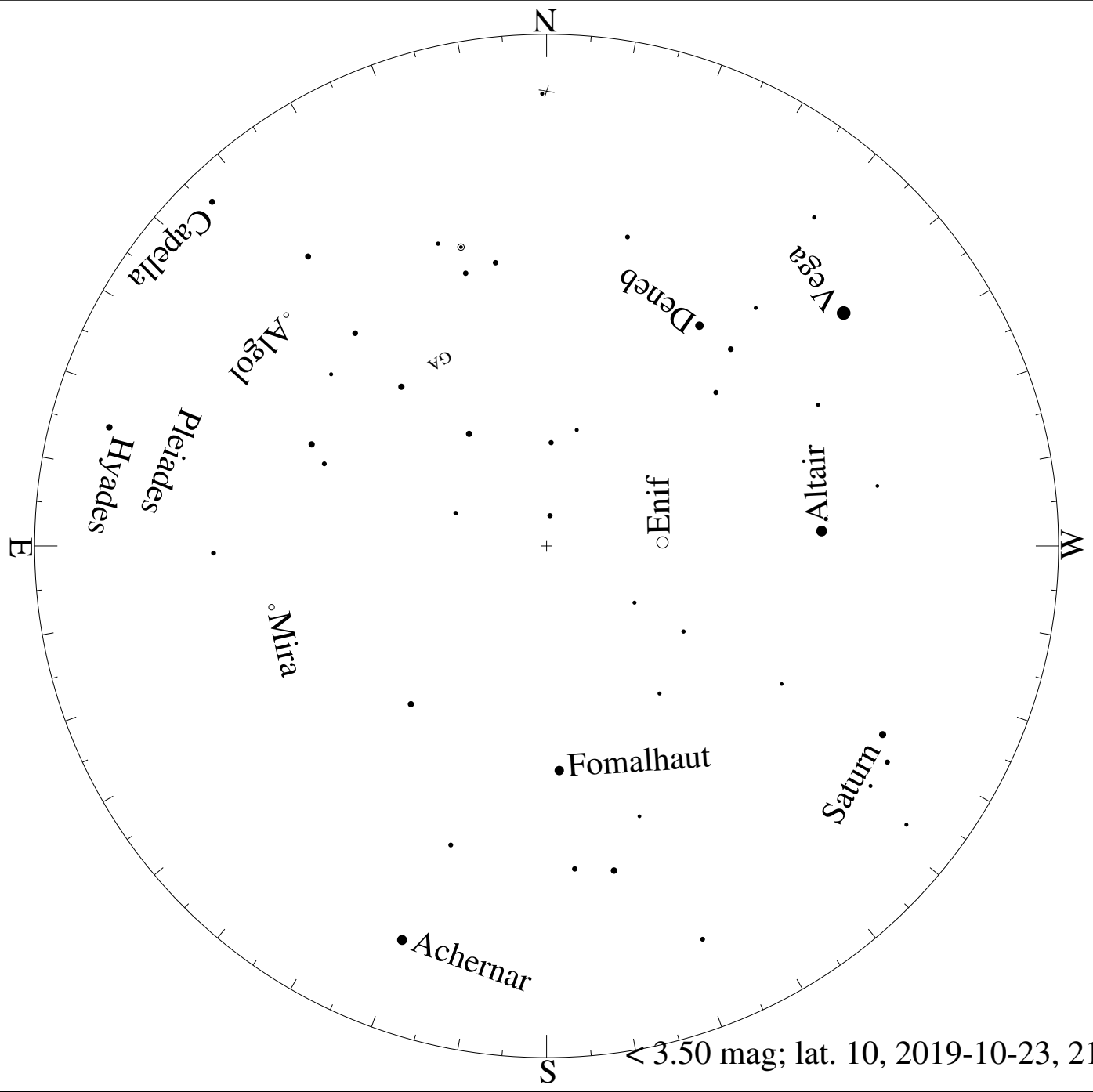


< 0.50 mag; lat. 10, 2019-10-23, 21 h local time




< 1.50 mag; lat. 10, 2019-10-23, 21 h local time







< 3.50 mag; lat. 10, 2019-10-23, 21 h local time



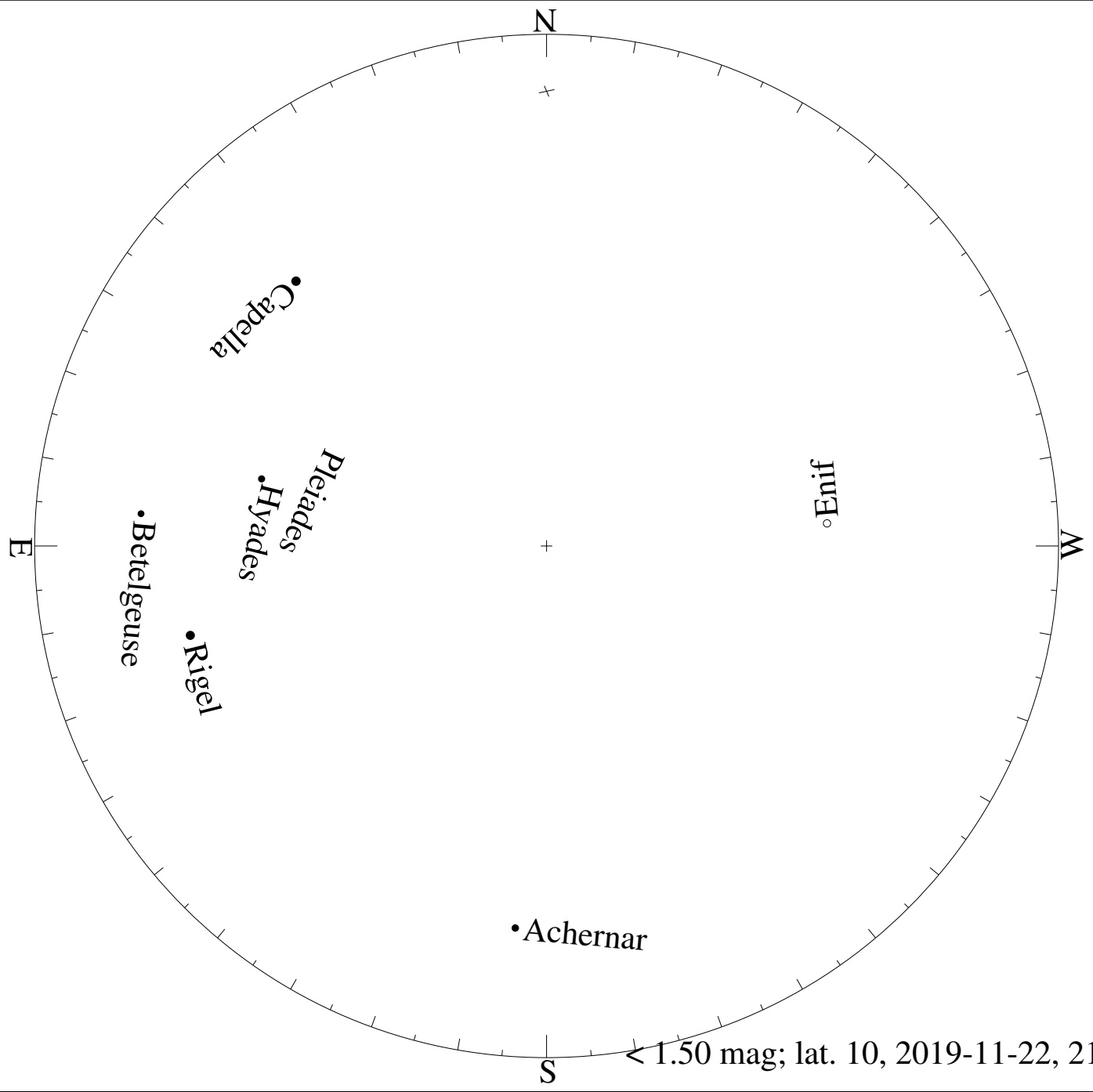
< 4.50 mag; lat. 10, 2019-10-23, 21 h local time

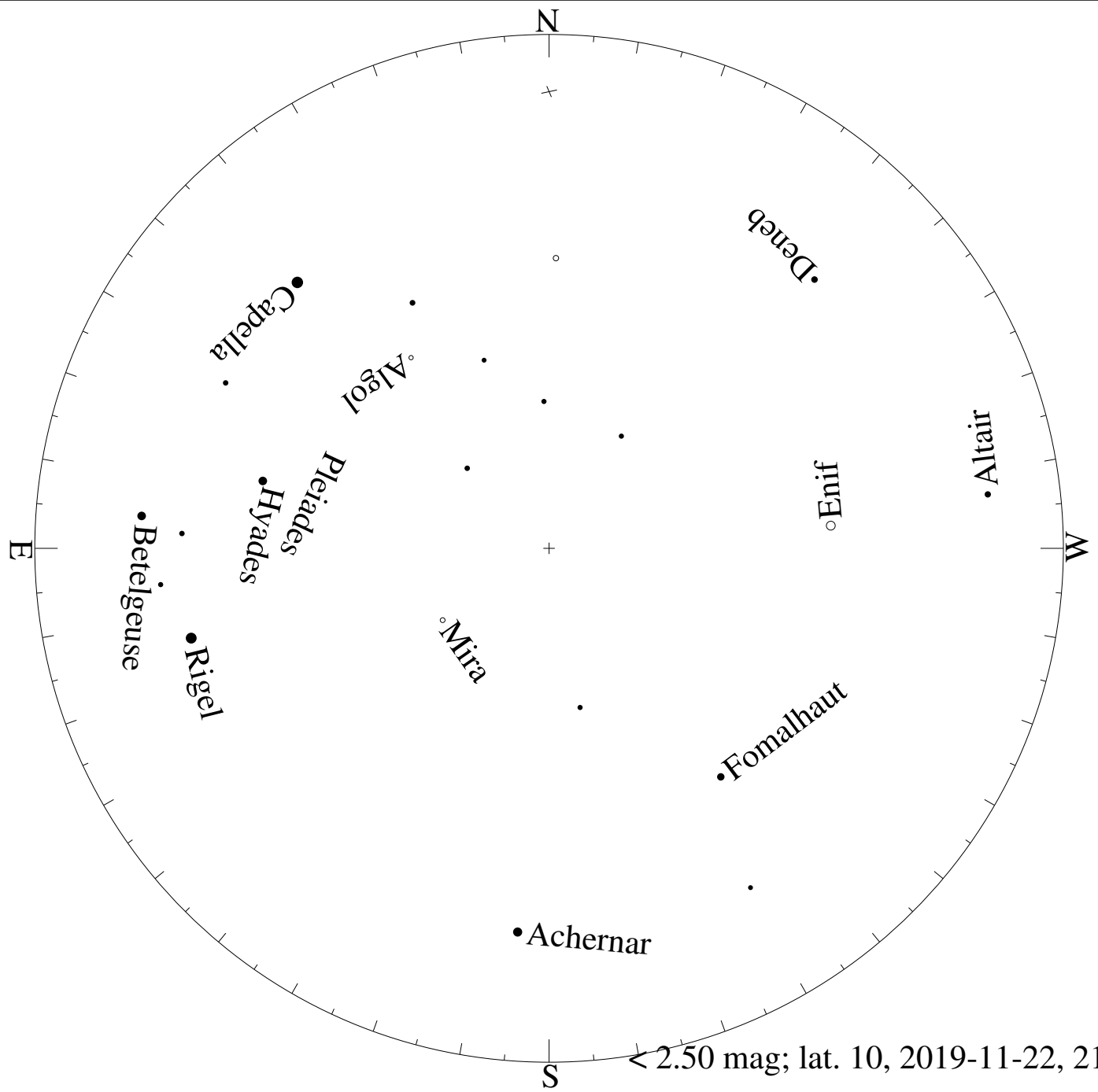


< 5.50 mag; lat. 10, 2019-10-23, 21 h local time

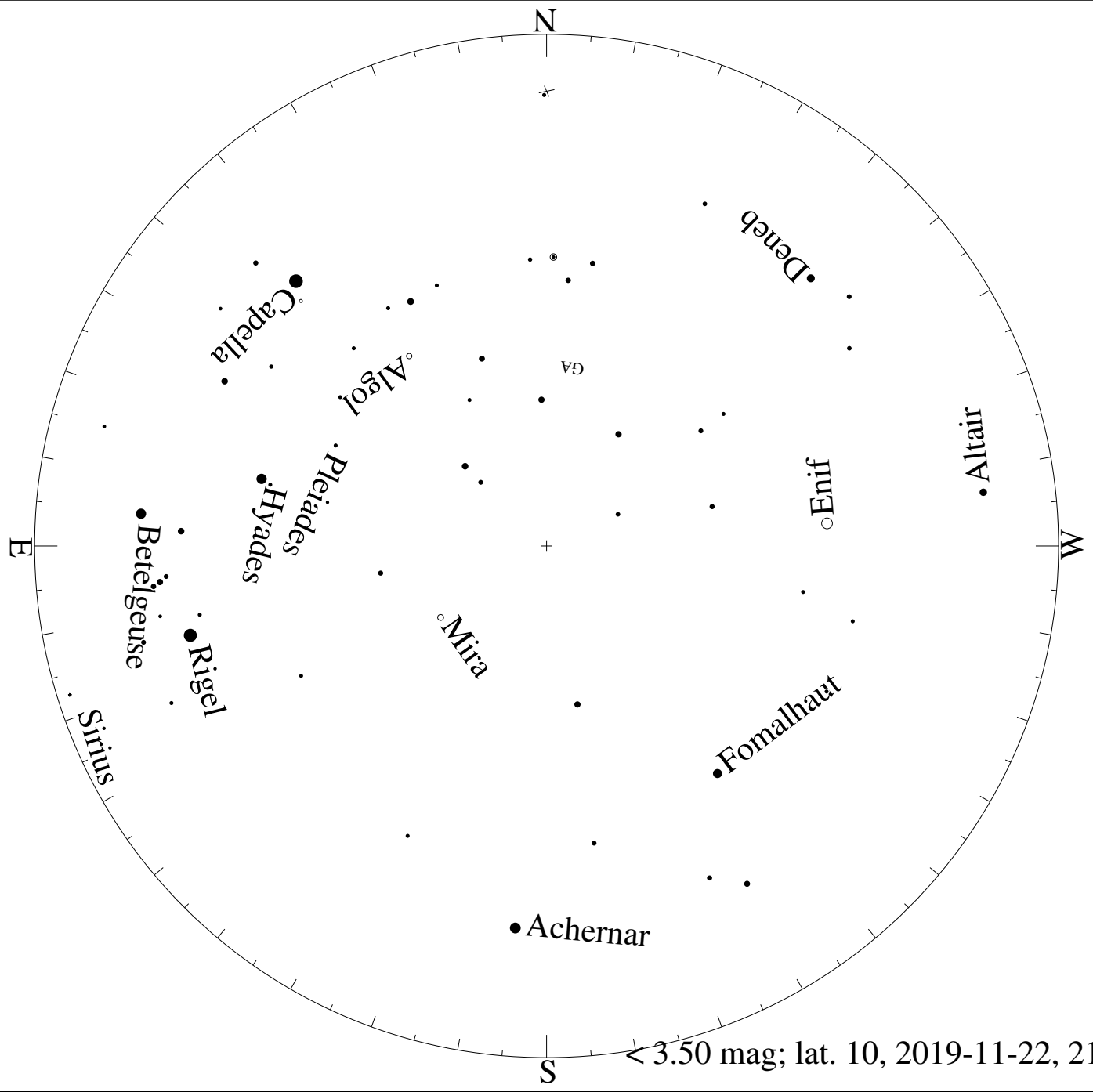



< 0.50 mag; lat. 10, 2019-11-22, 21 h local time






< 2.50 mag; lat. 10, 2019-11-22, 21 h local time

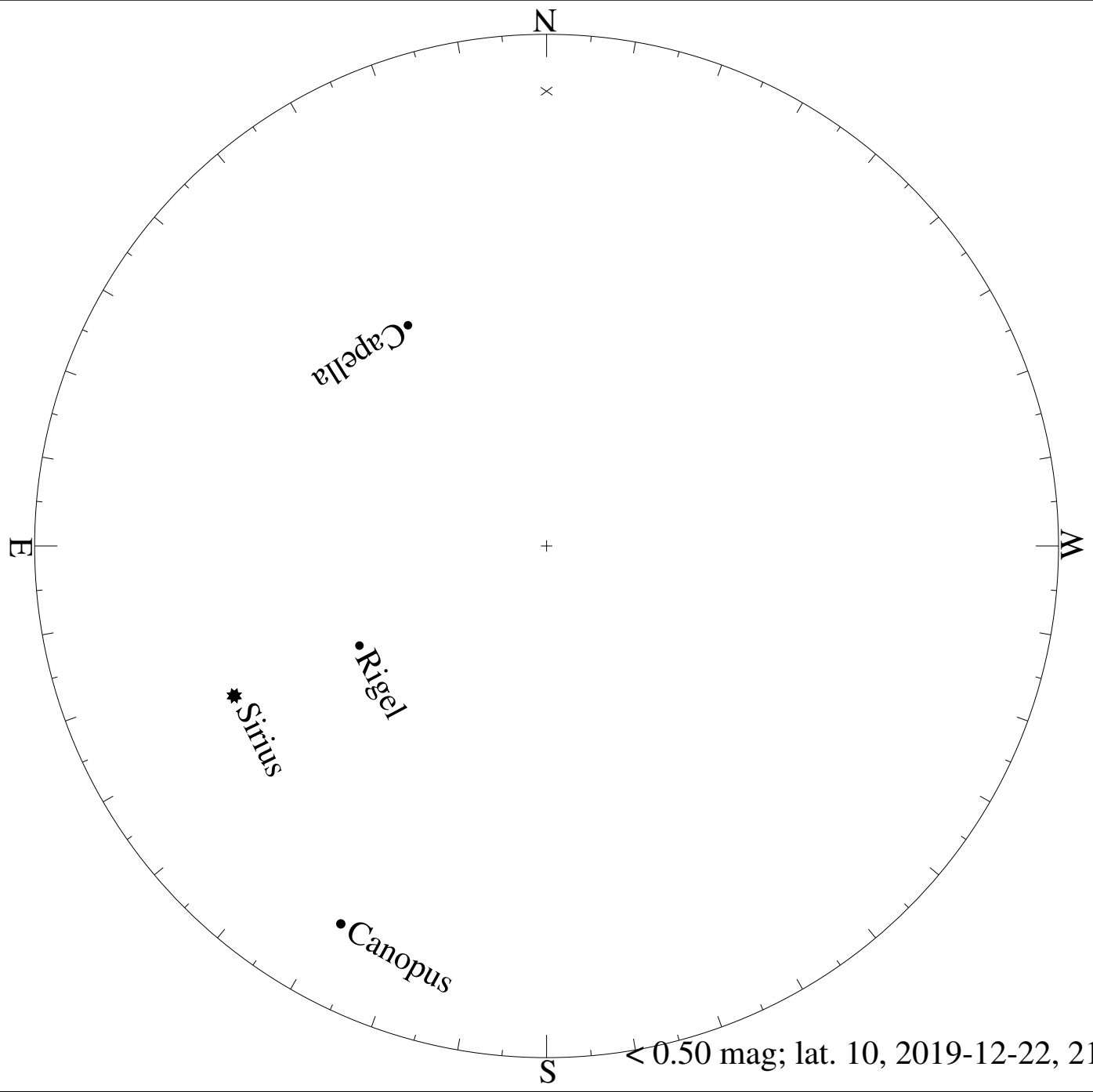




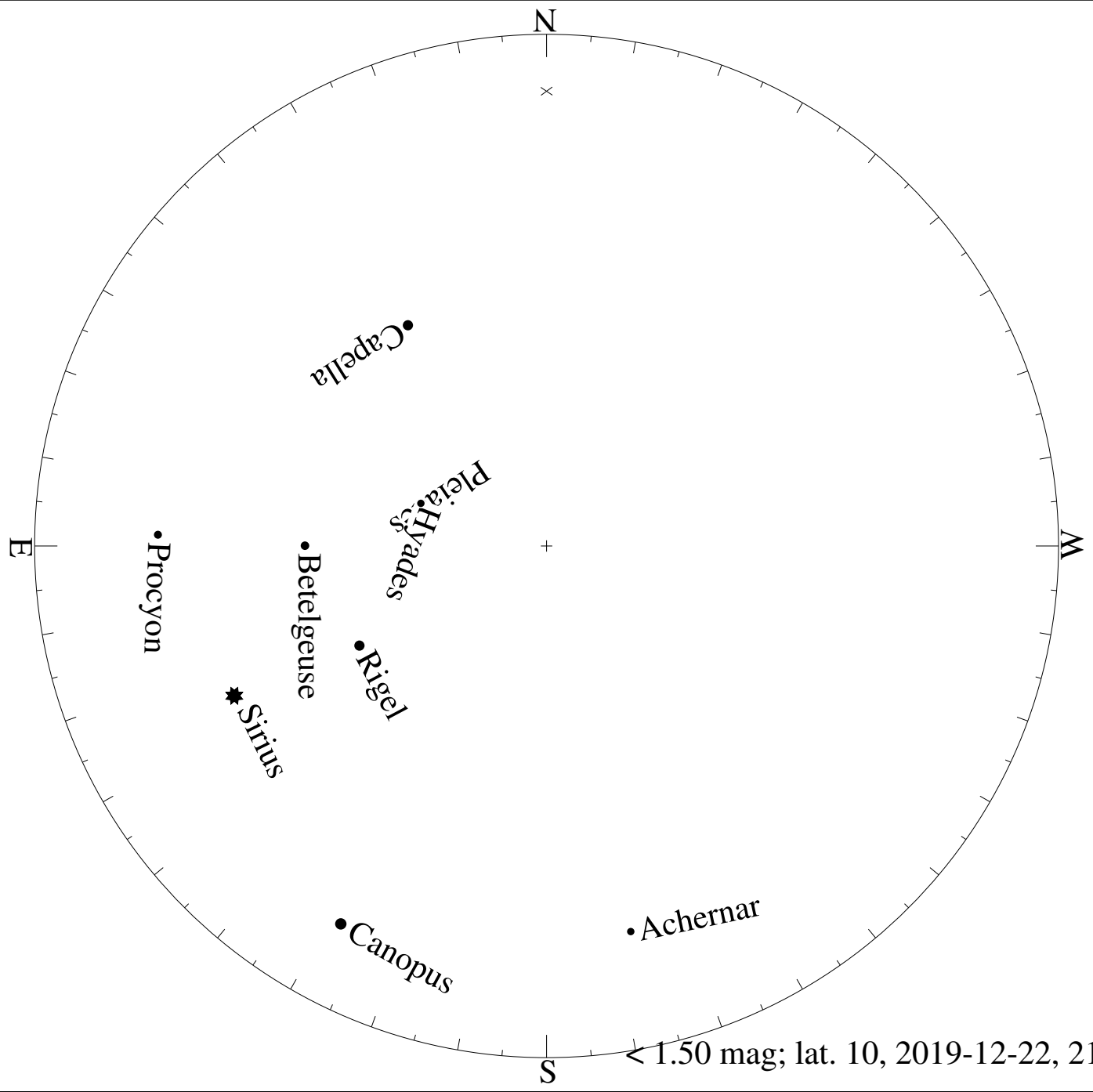
< 4.50 mag; lat. 10, 2019-11-22, 21 h local time



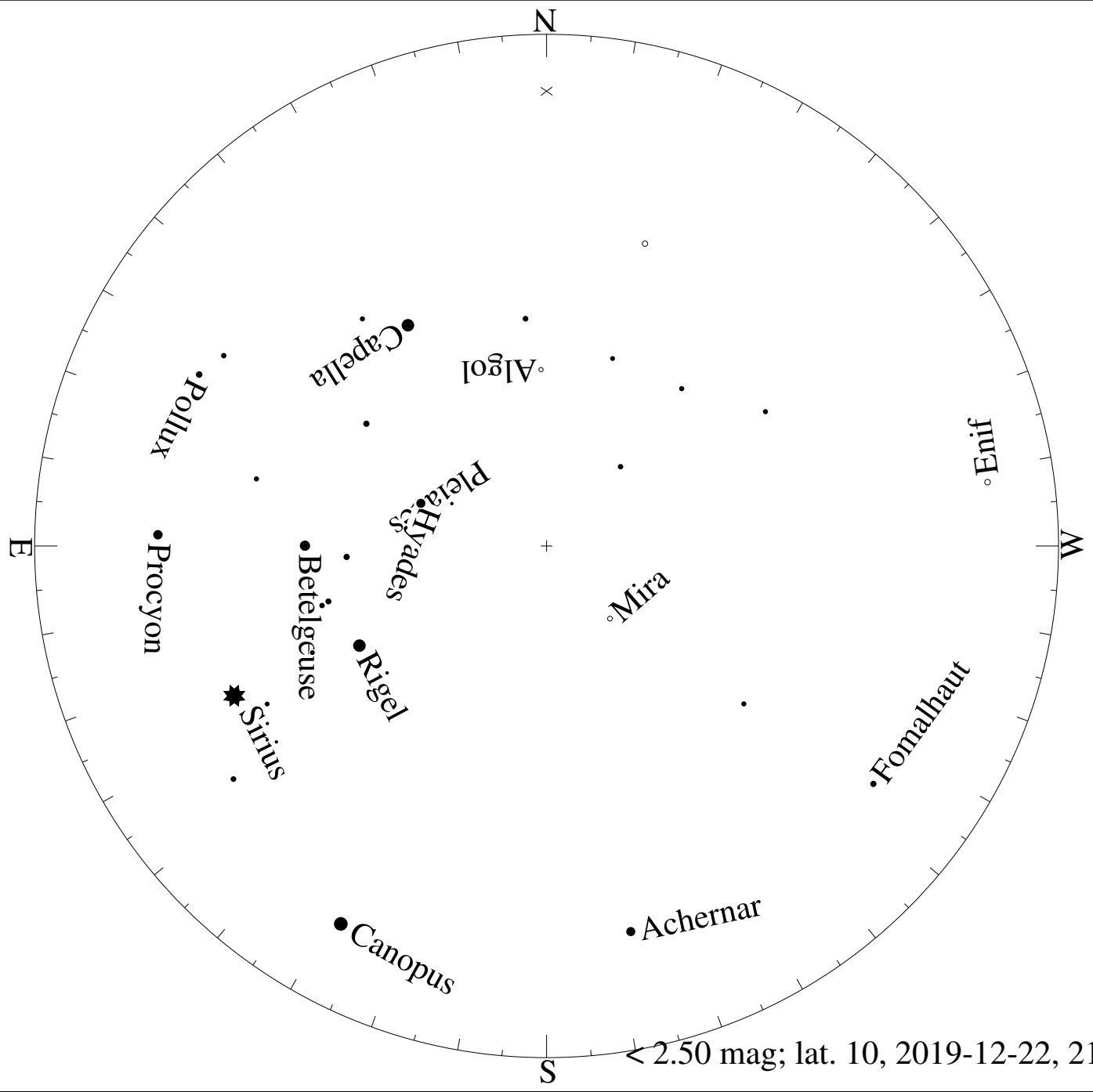
< 5.50 mag; lat. 10, 2019-11-22, 21 h local time



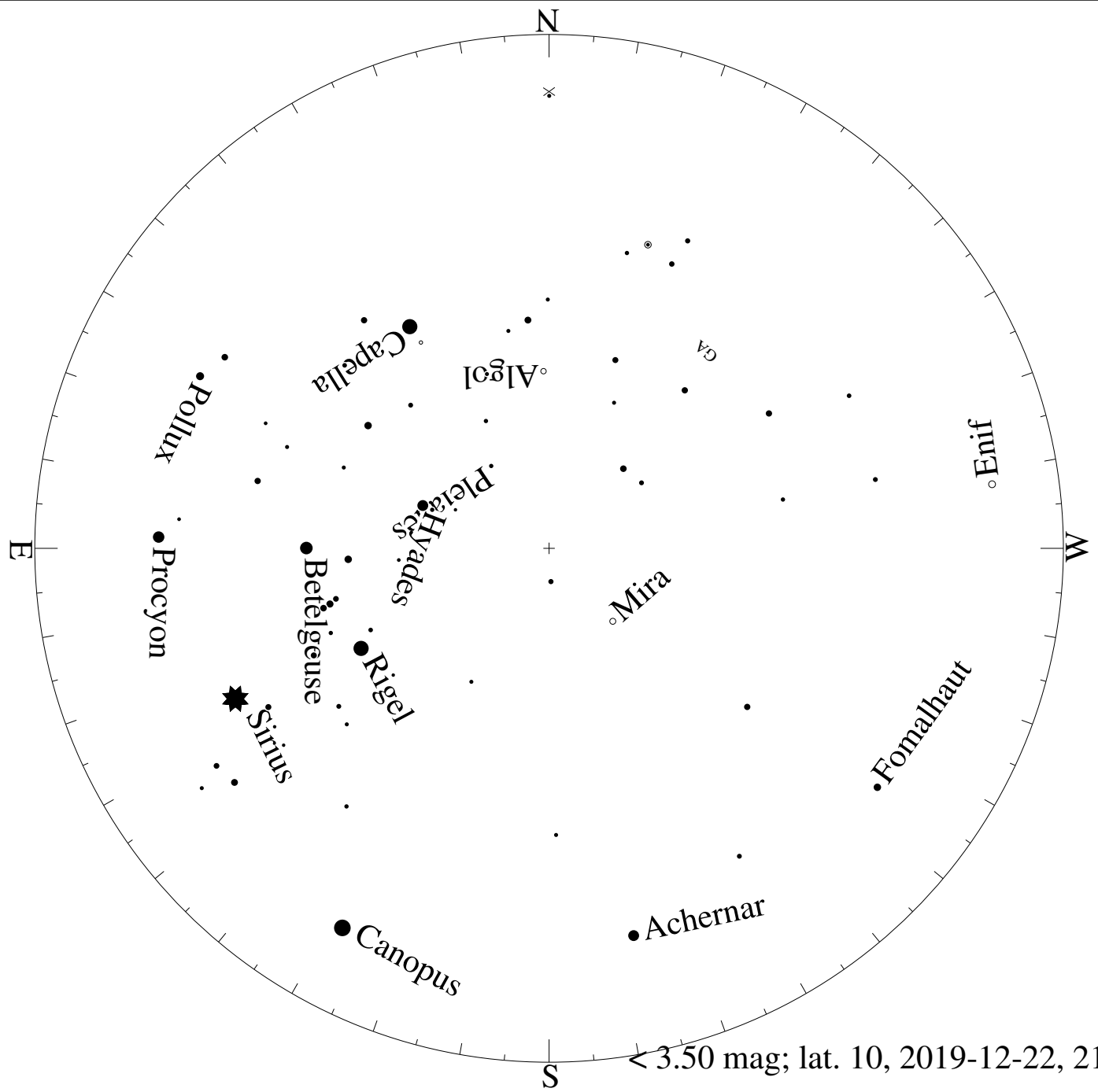
< 0.50 mag; lat. 10, 2019-12-22, 21 h local time




< 1.50 mag; lat. 10, 2019-12-22, 21 h local time




< 2.50 mag; lat. 10, 2019-12-22, 21 h local time





< 4.50 mag; lat. 10, 2019-12-22, 21 h local time



< 5.50 mag; lat. 10, 2019-12-22, 21 h local time