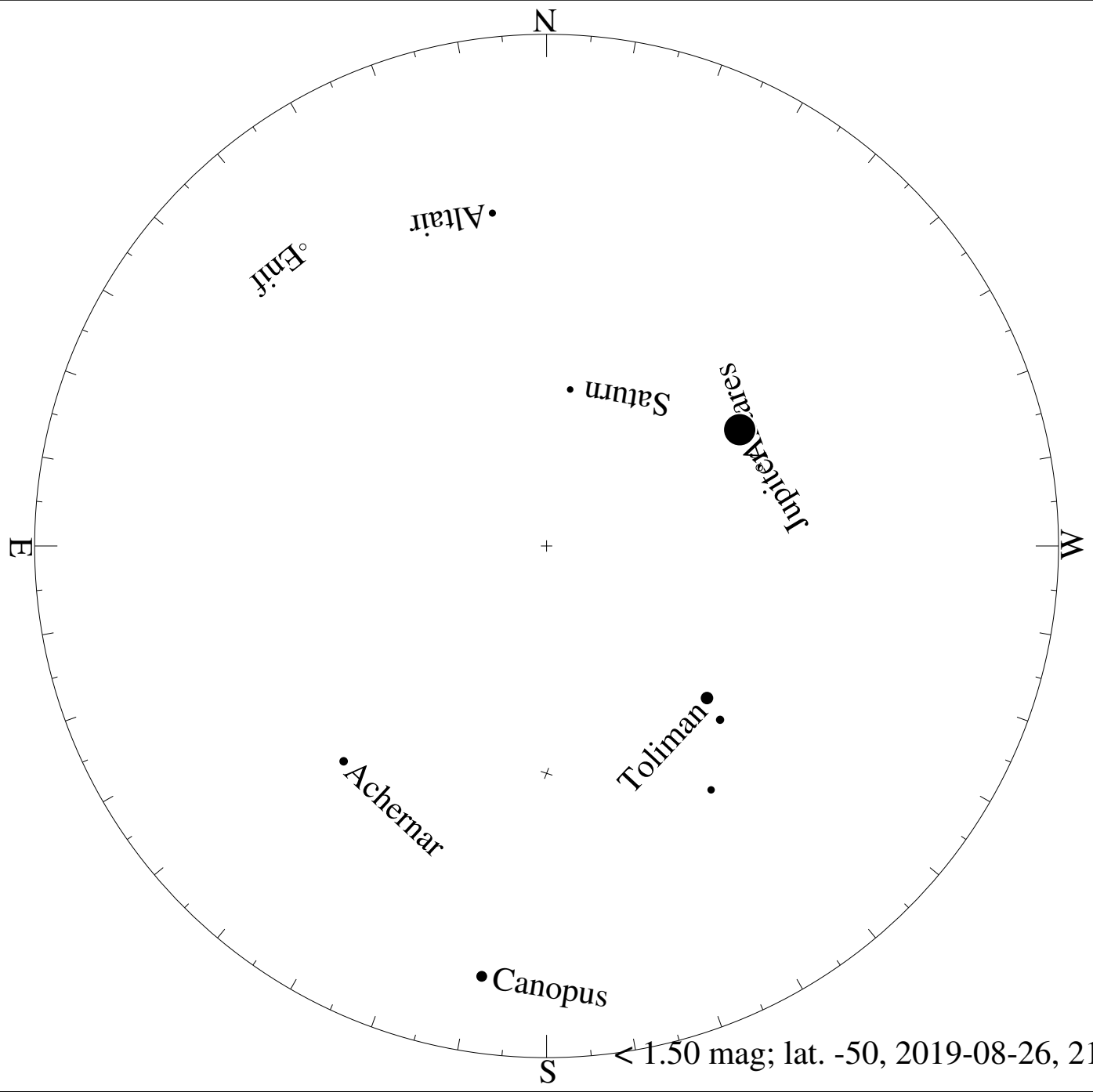
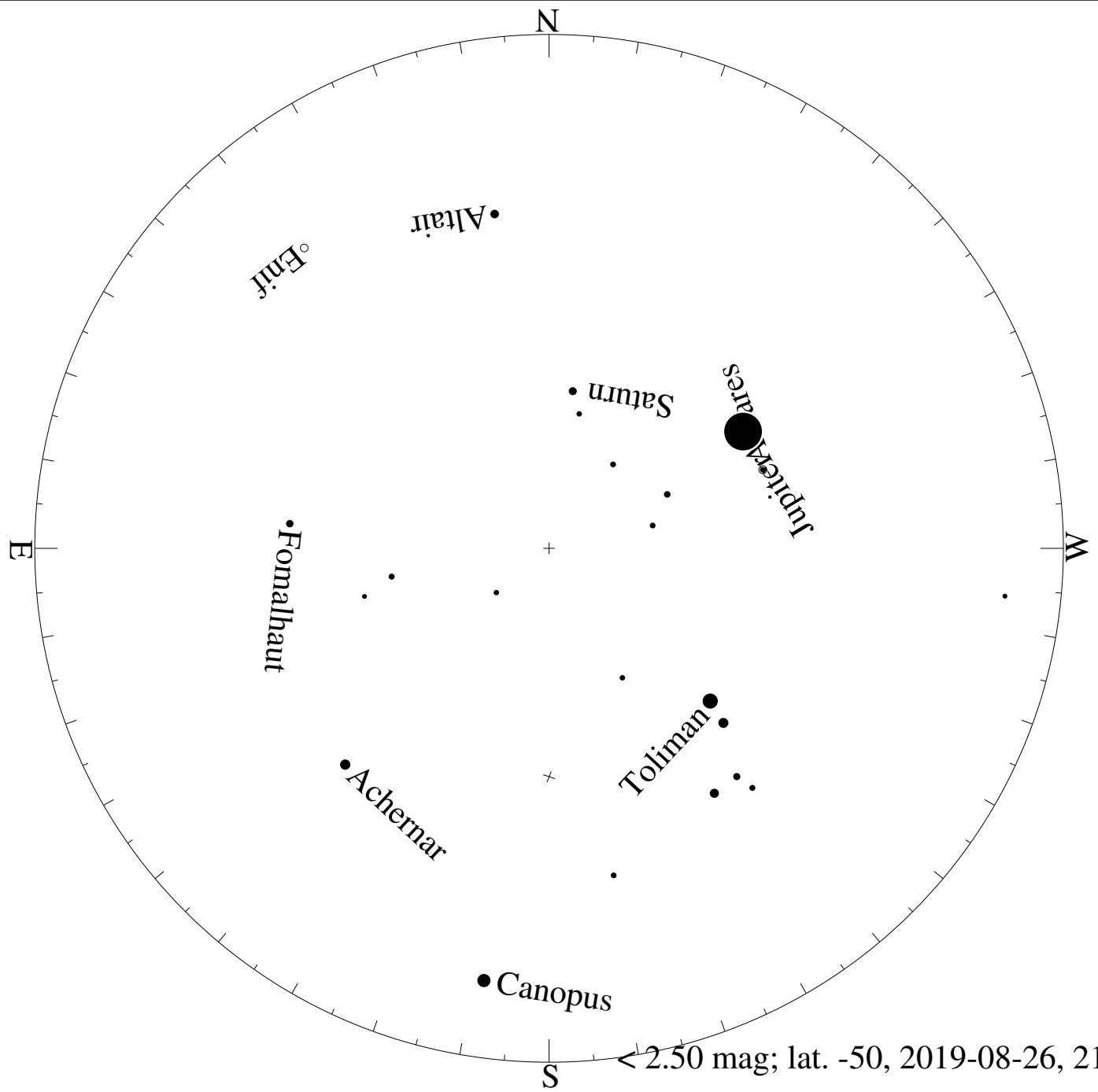


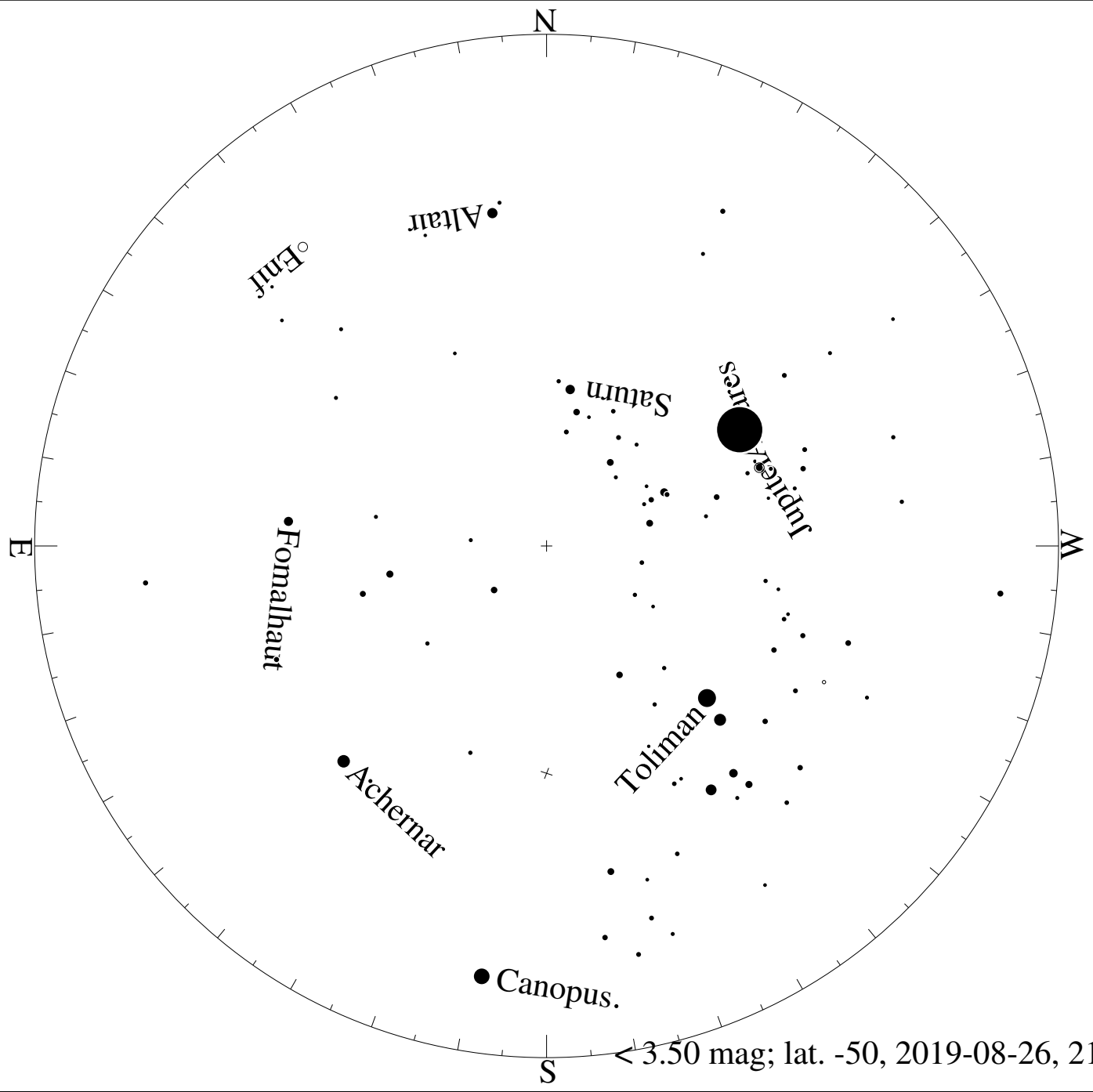
< 0.50 mag; lat. -50, 2019-08-26, 21 h local time



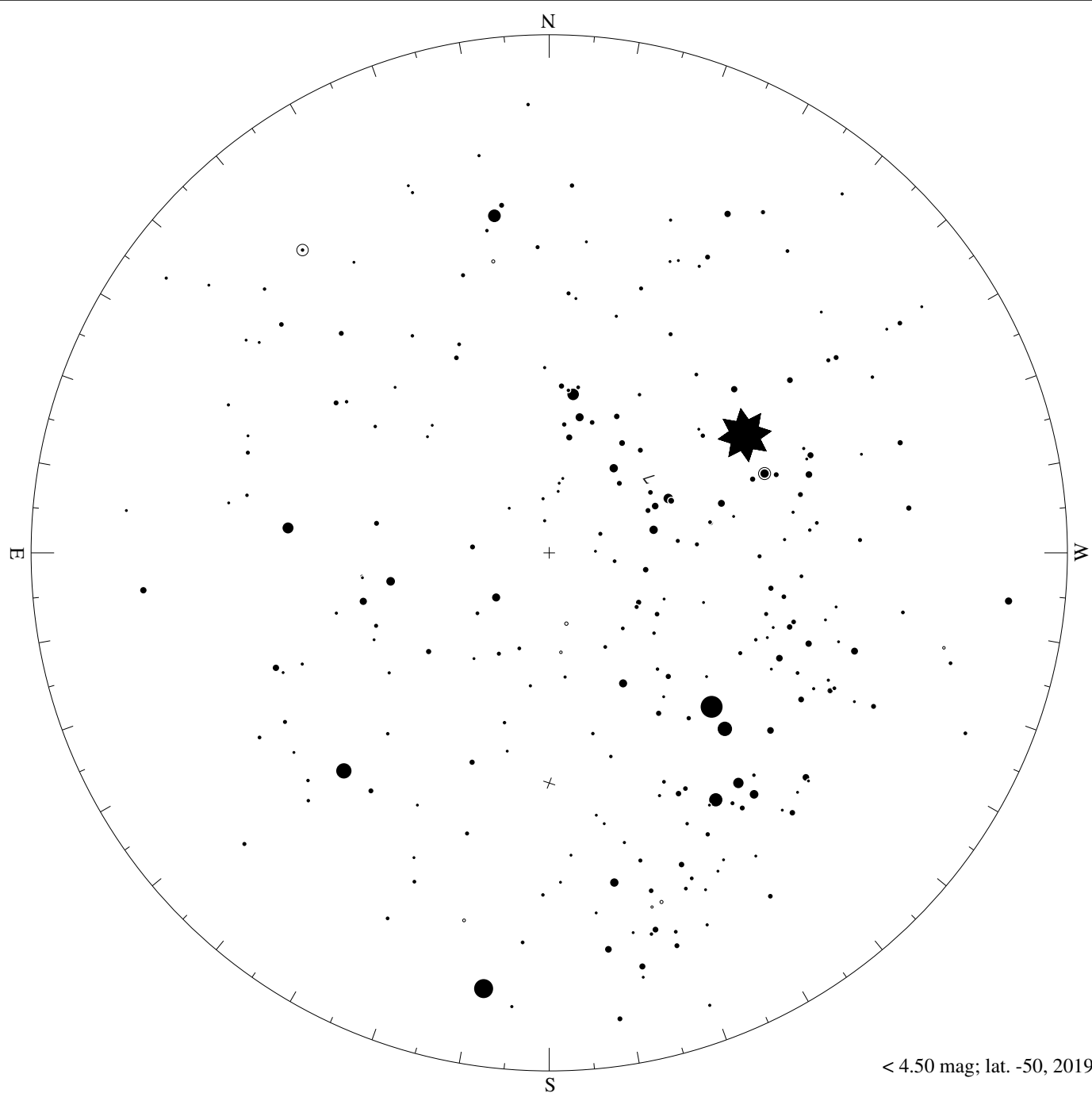
< 1.50 mag; lat. -50, 2019-08-26, 21 h local time




< 2.50 mag; lat. -50, 2019-08-26, 21 h local time



$< 3.50$  mag; lat. -50, 2019-08-26, 21 h local time



< 4.50 mag; lat. -50, 2019-08-26, 21 h local time



< 5.50 mag; lat. -50, 2019-08-26, 21 h local time