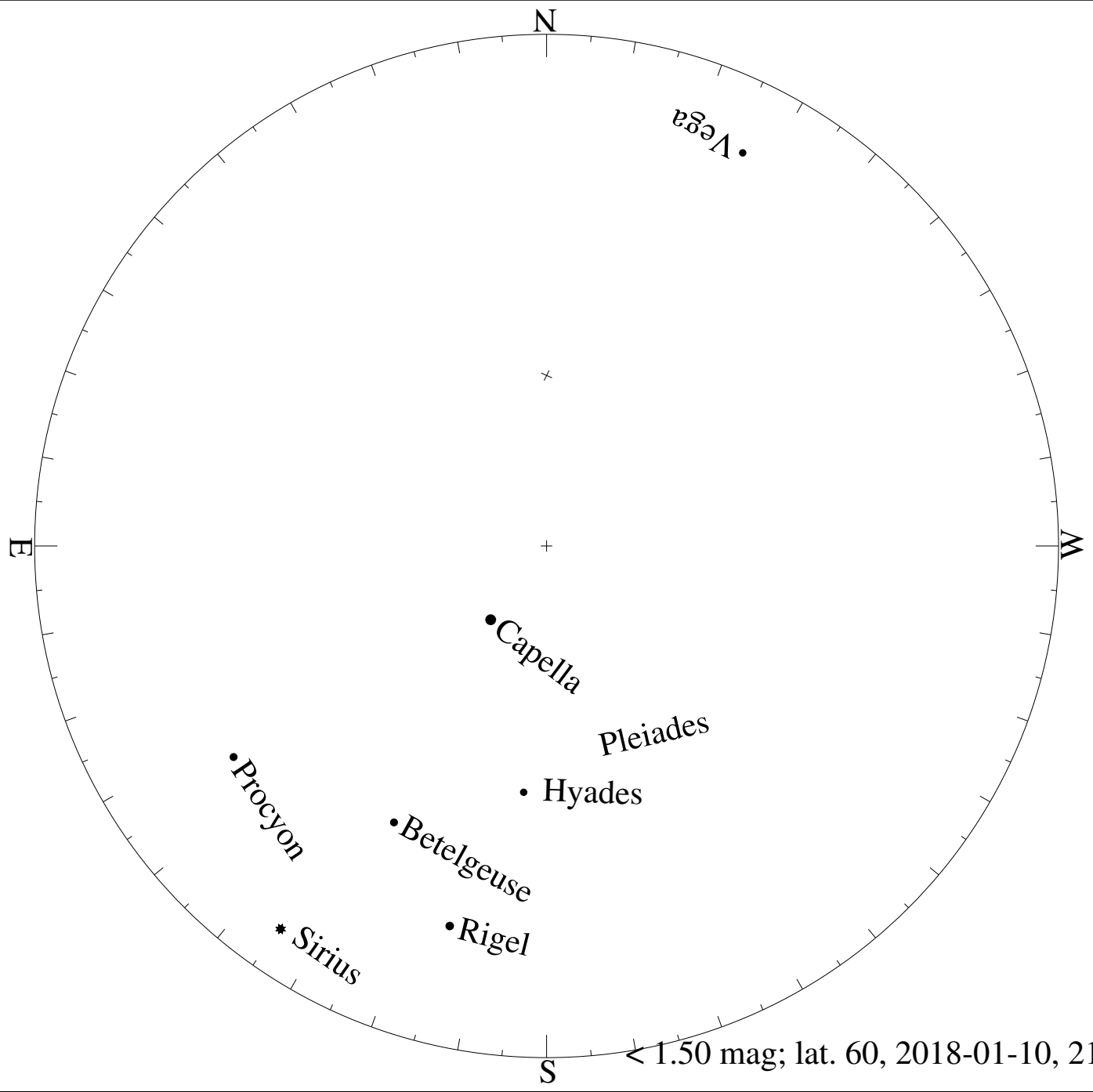
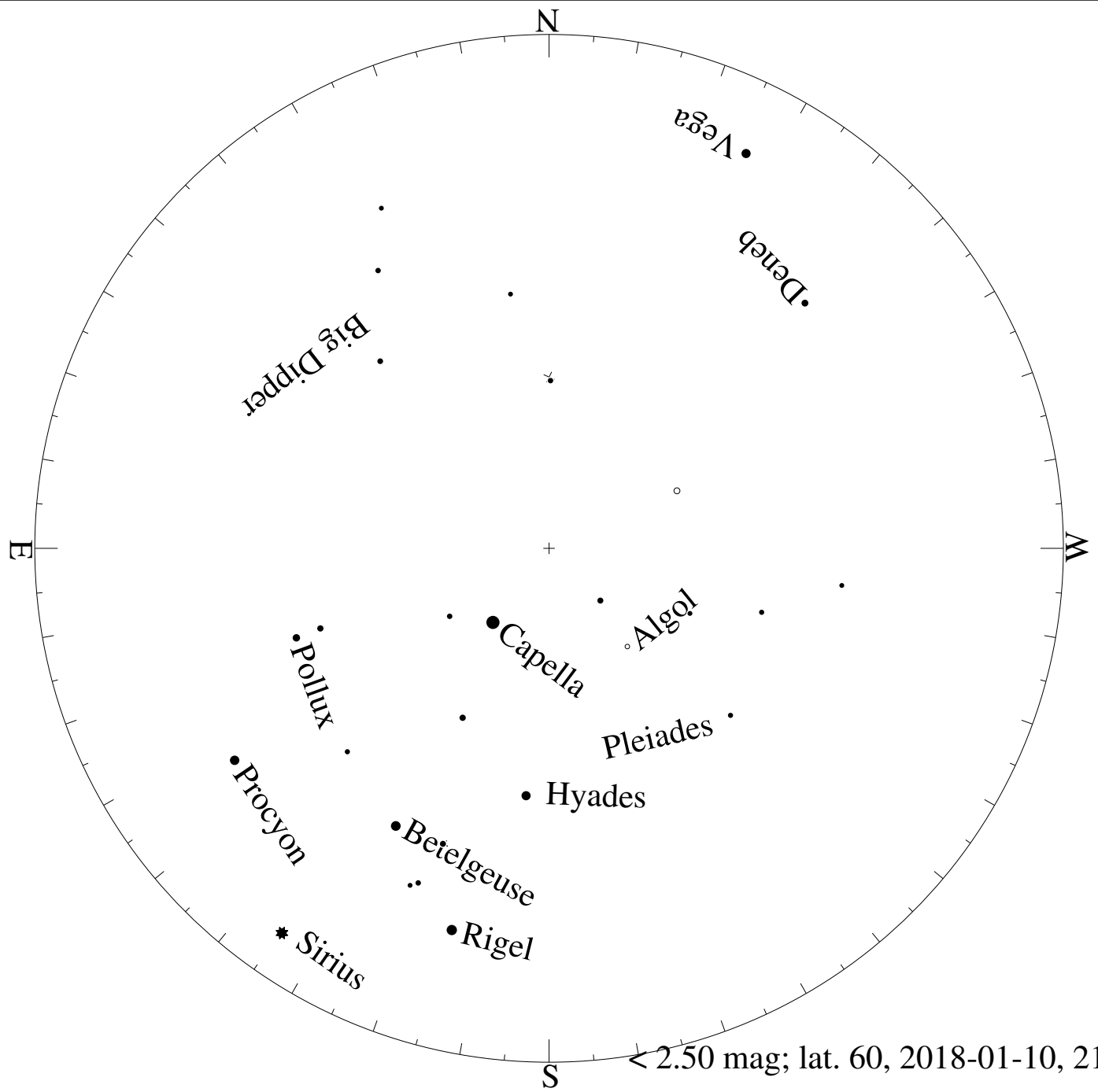
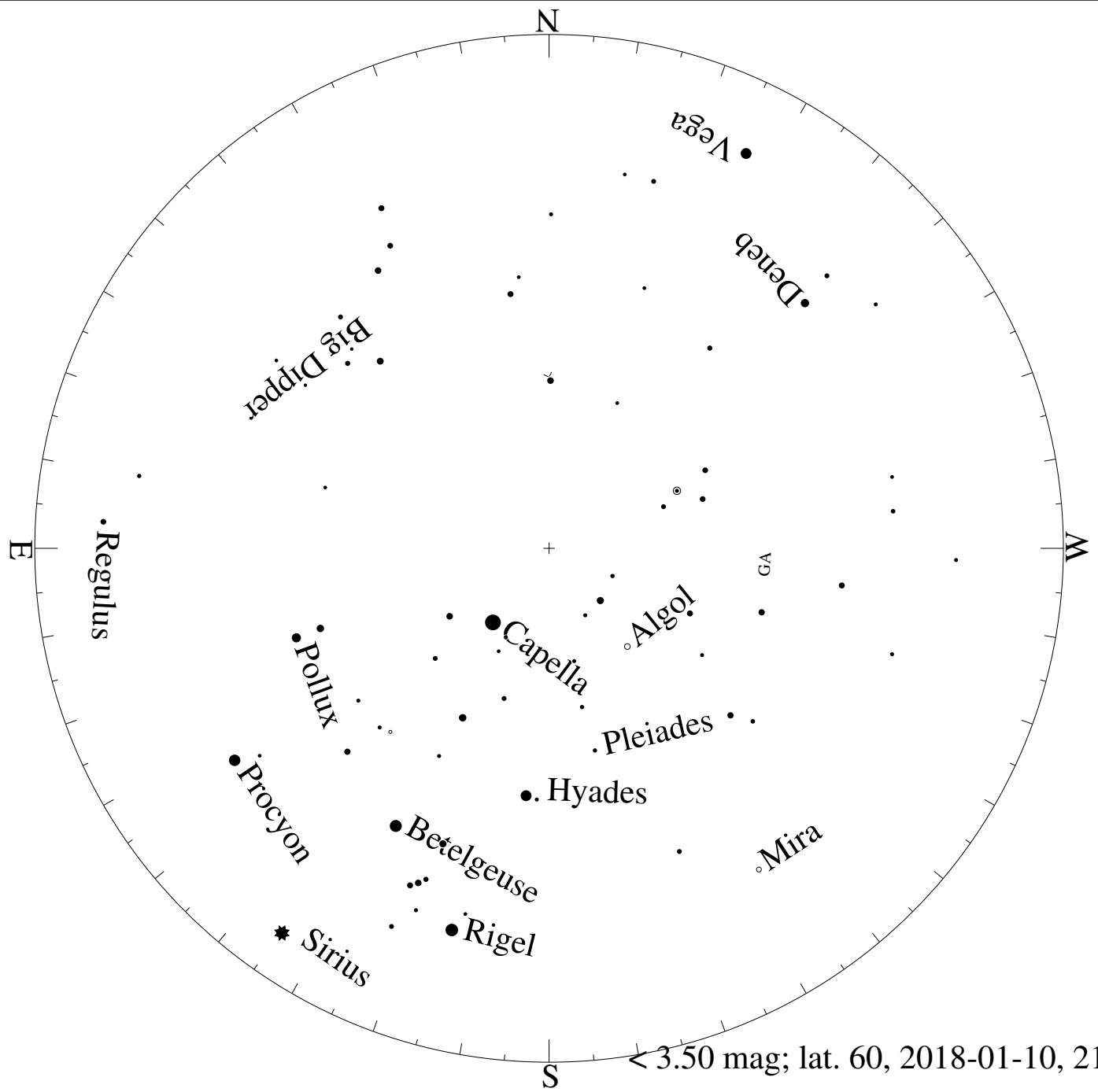



< 0.50 mag; lat. 60, 2018-01-10, 21 h local time



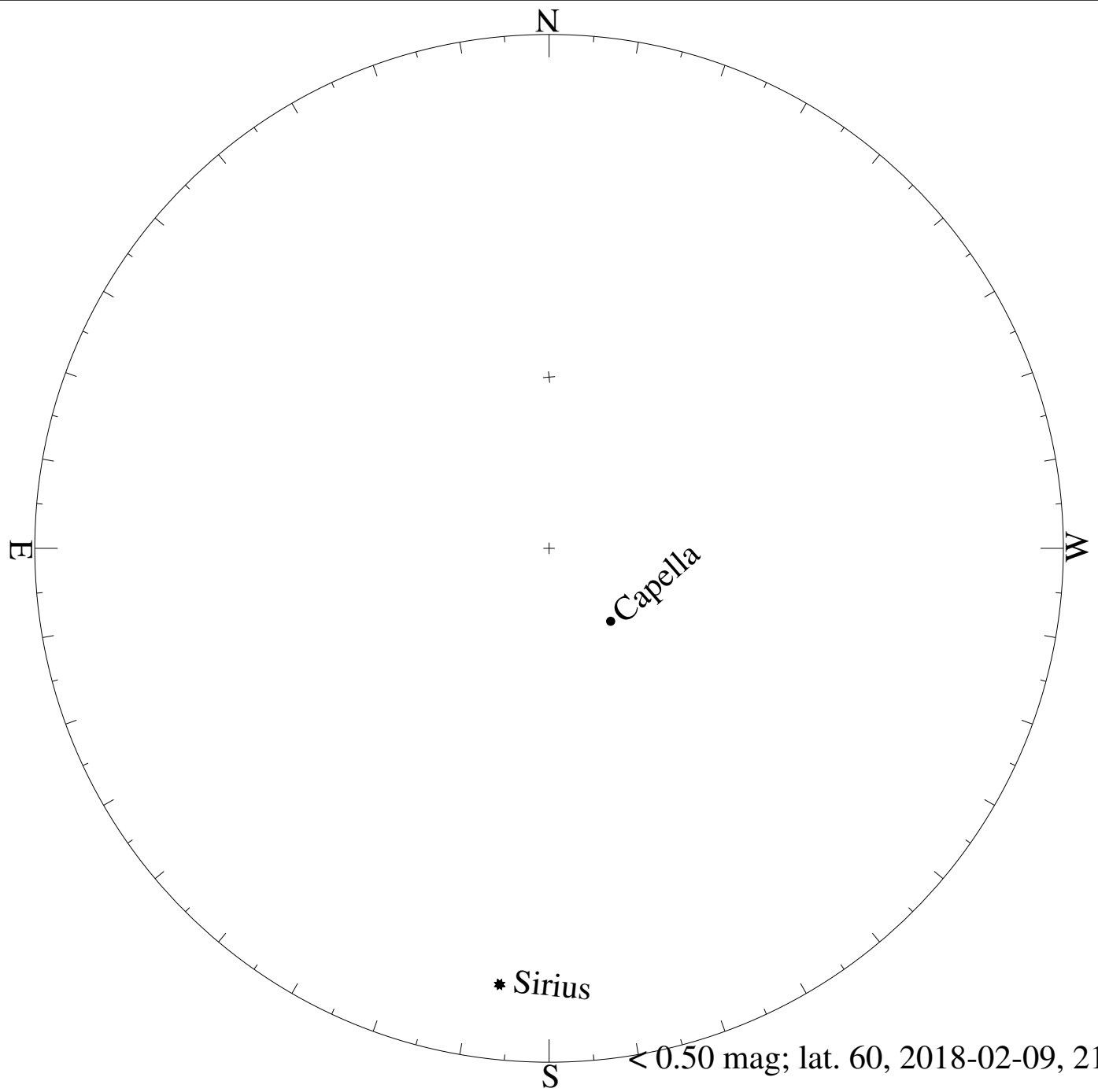


< 2.50 mag; lat. 60, 2018-01-10, 21 h local time





< 5.50 mag; lat. 60, 2018-01-10, 21 h local time



N

+

+

• Capella

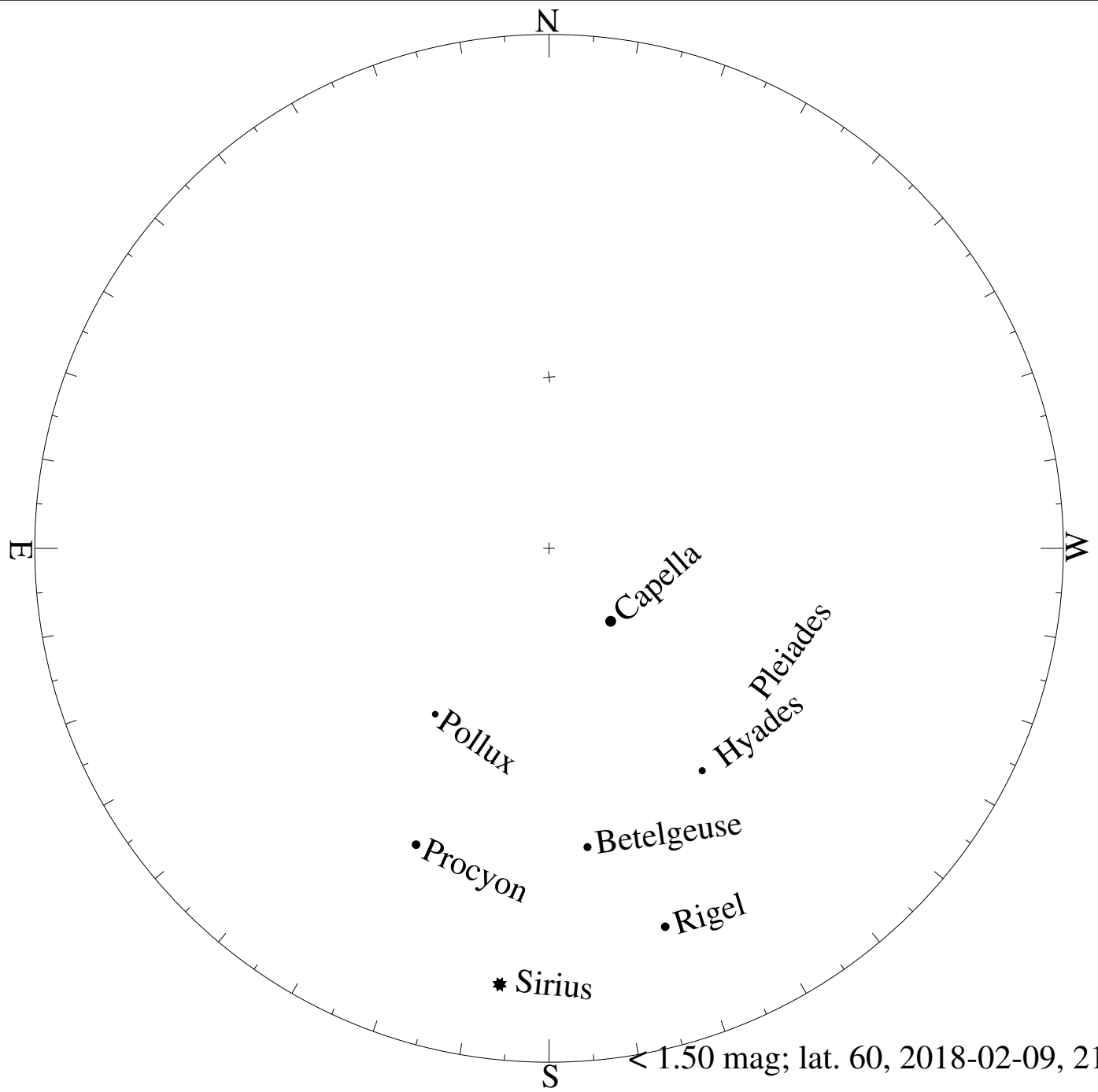
* Sirius

S

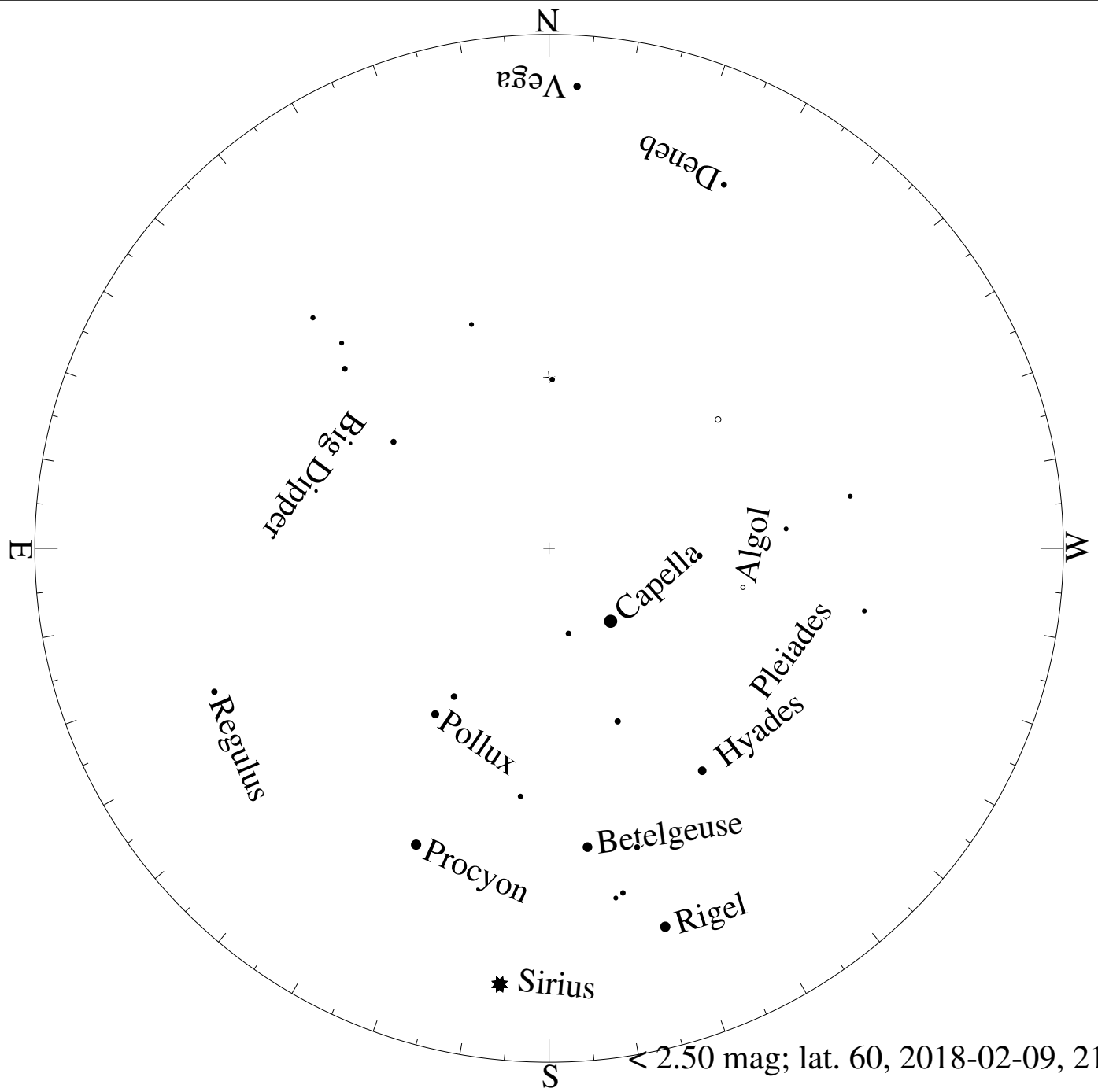
E

W

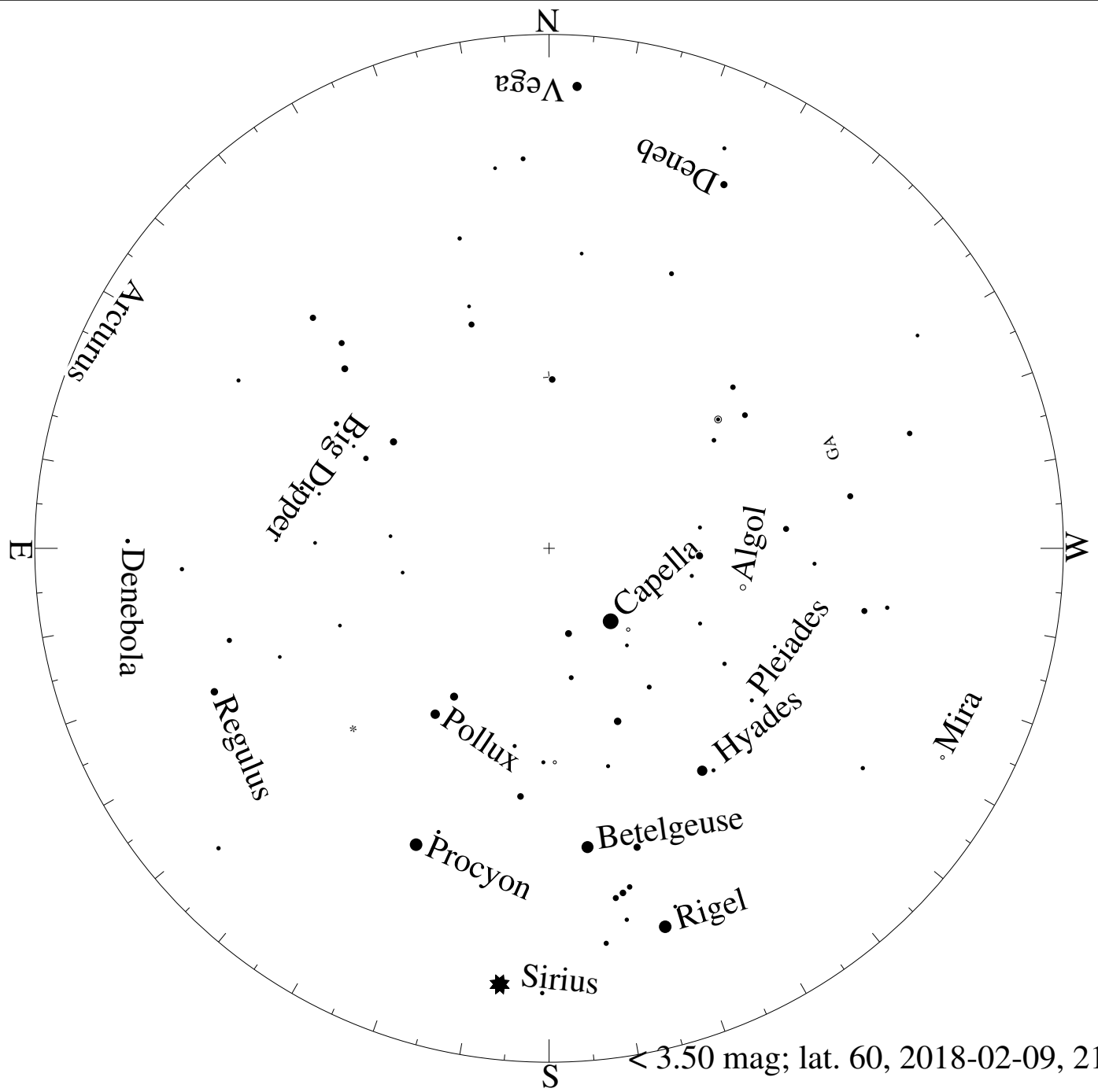
< 0.50 mag; lat. 60, 2018-02-09, 21 h local time




< 1.50 mag; lat. 60, 2018-02-09, 21 h local time

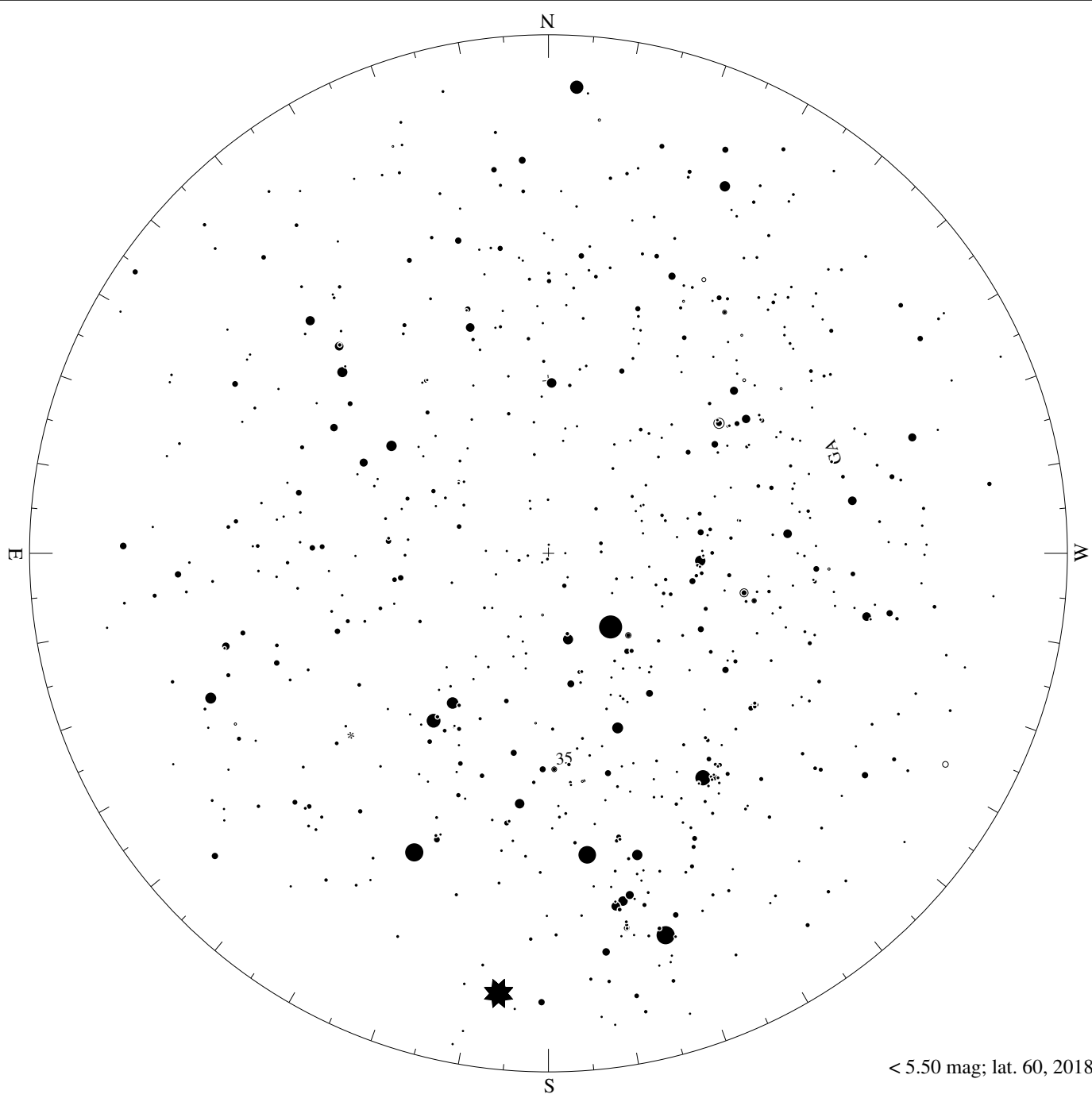


< 2.50 mag; lat. 60, 2018-02-09, 21 h local time

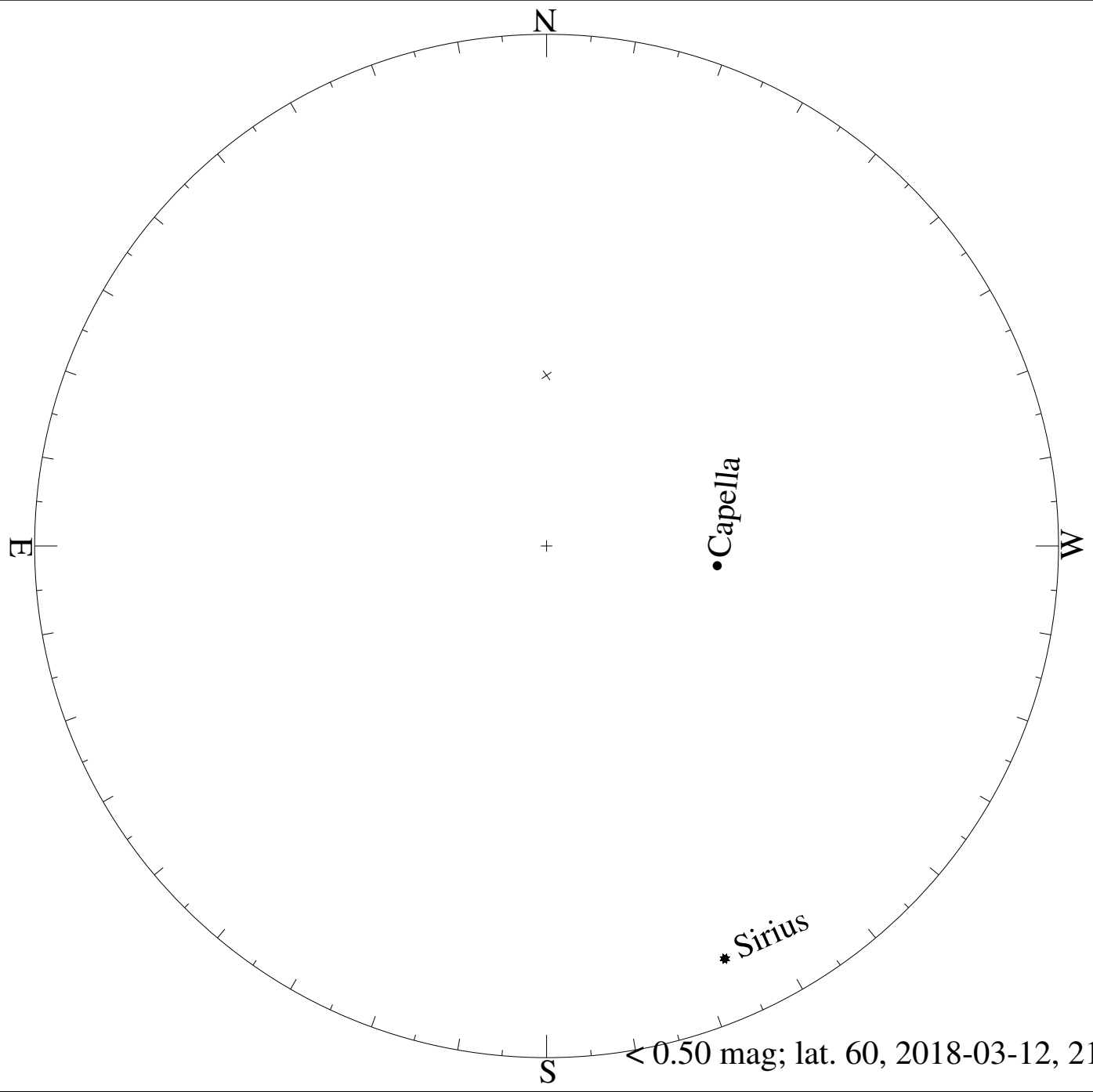


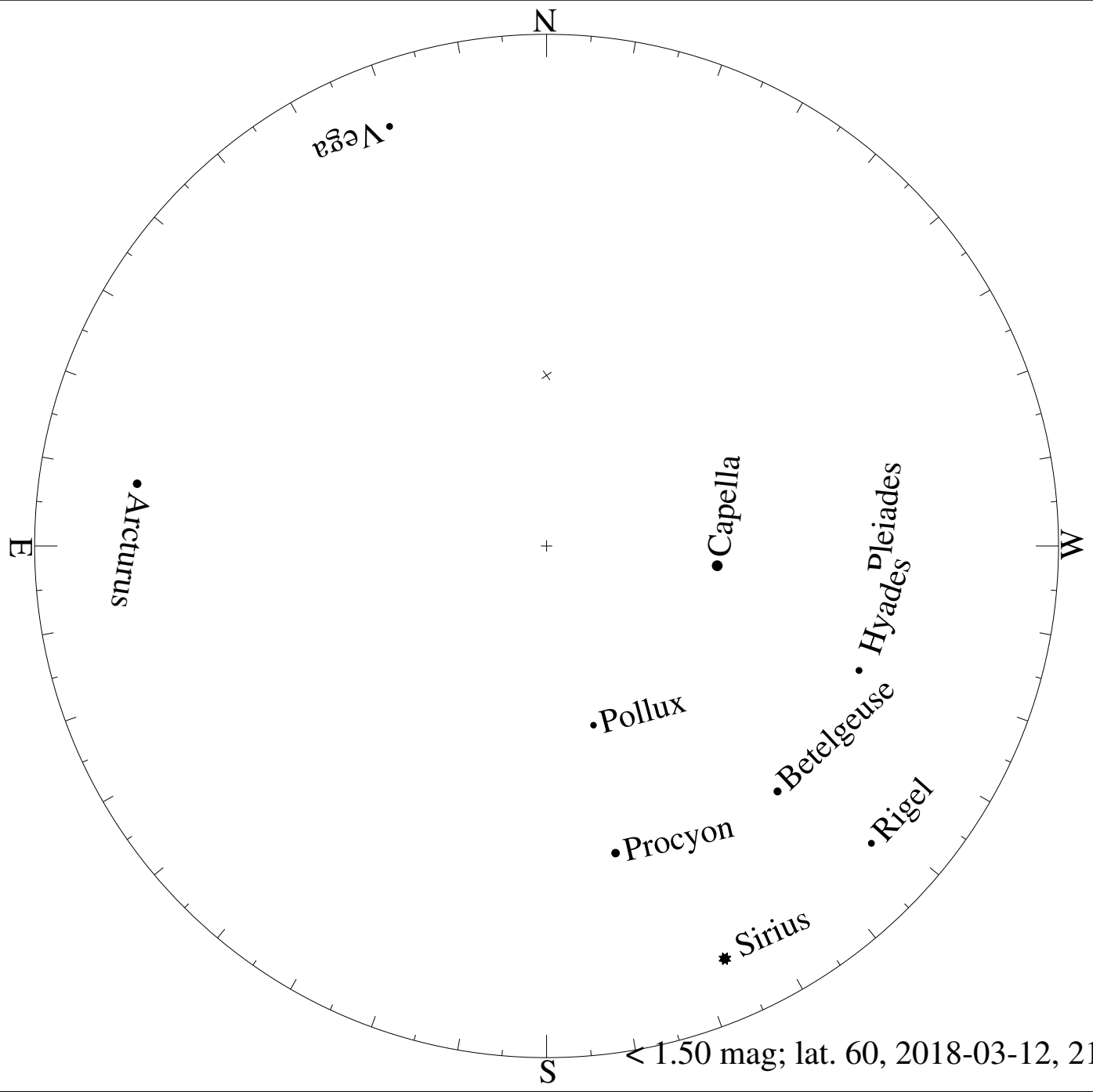


< 4.50 mag; lat. 60, 2018-02-09, 21 h local time

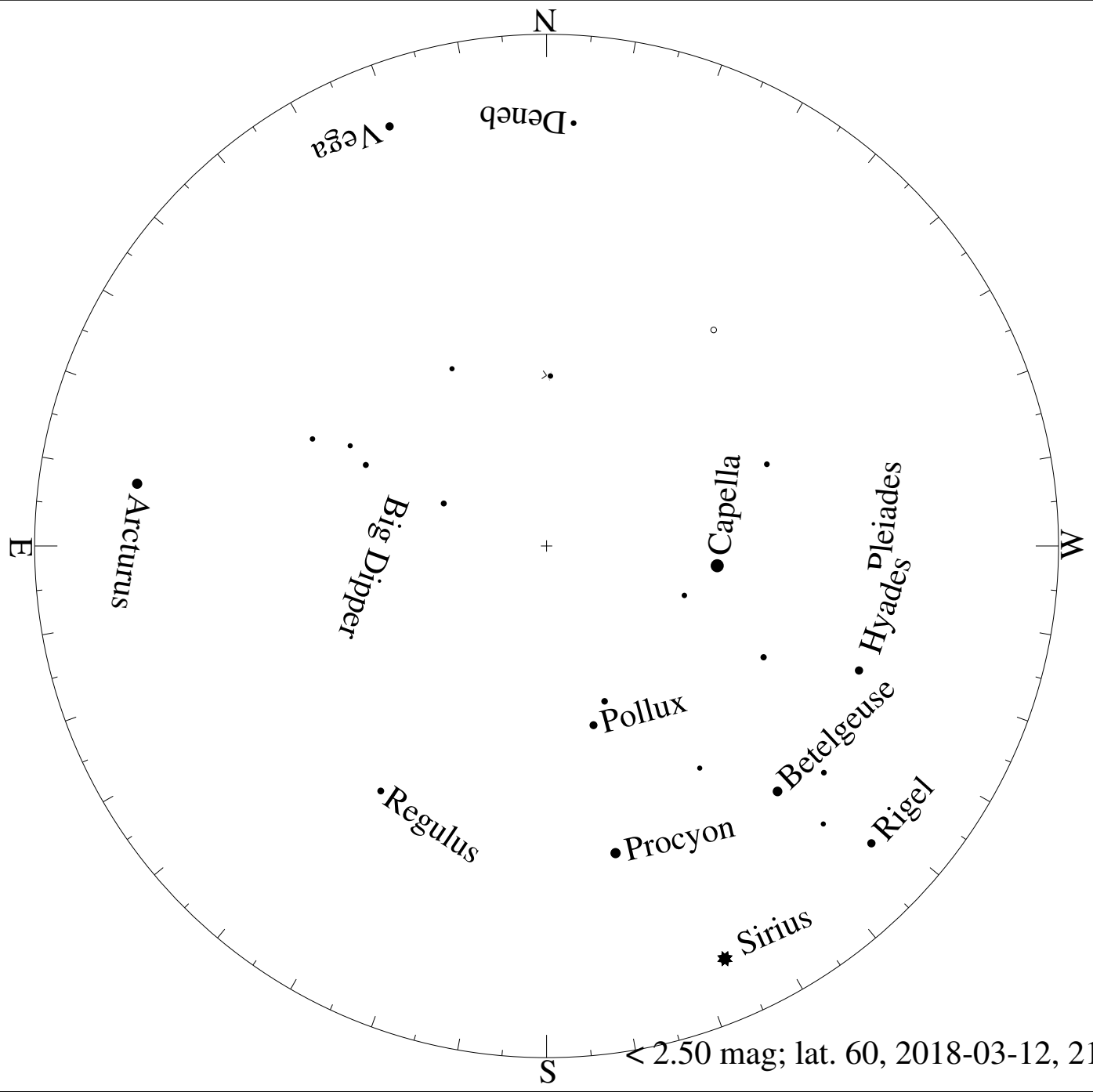


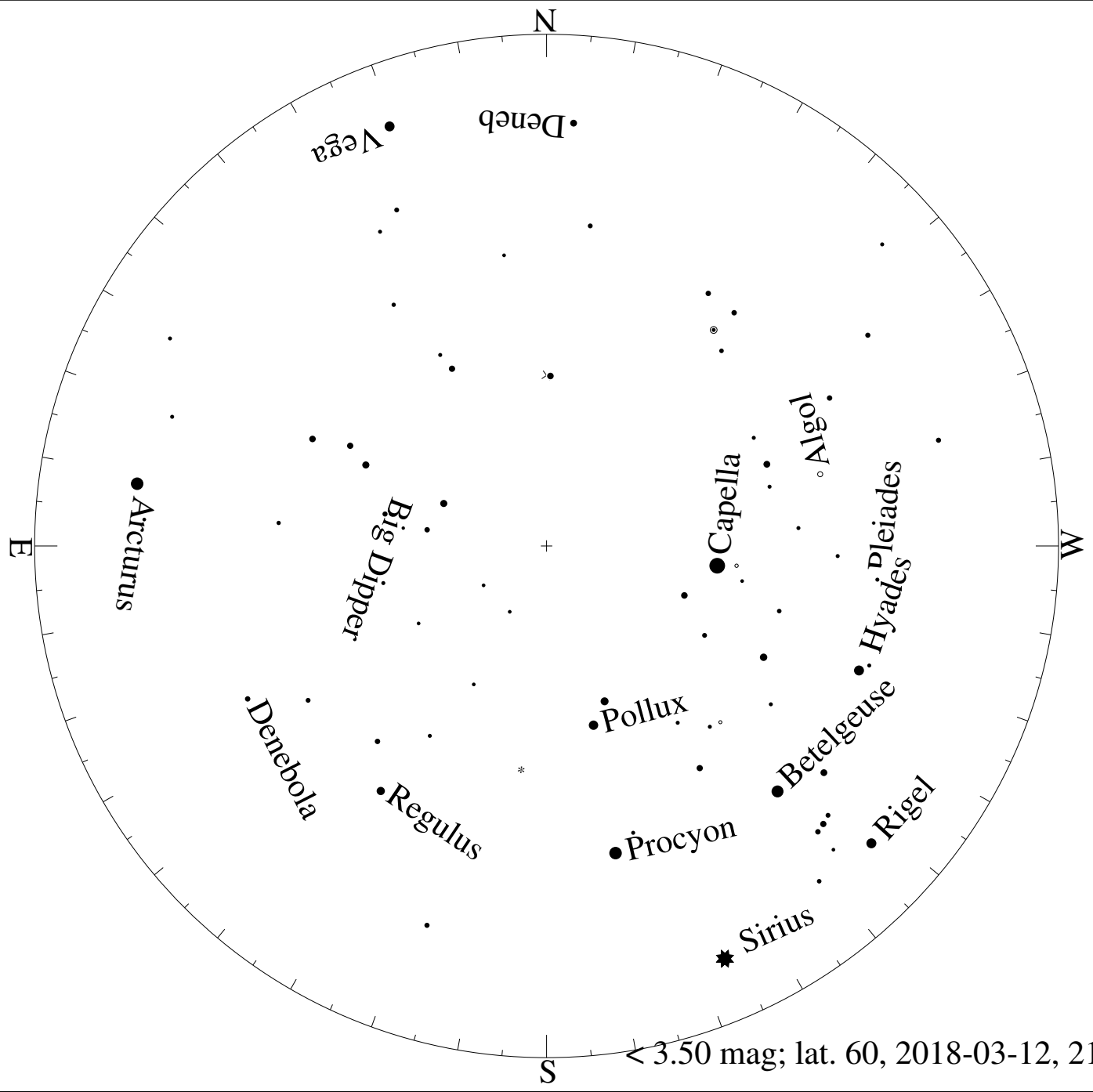
< 5.50 mag; lat. 60, 2018-02-09, 21 h local time







< 1.50 mag; lat. 60, 2018-03-12, 21 h local time



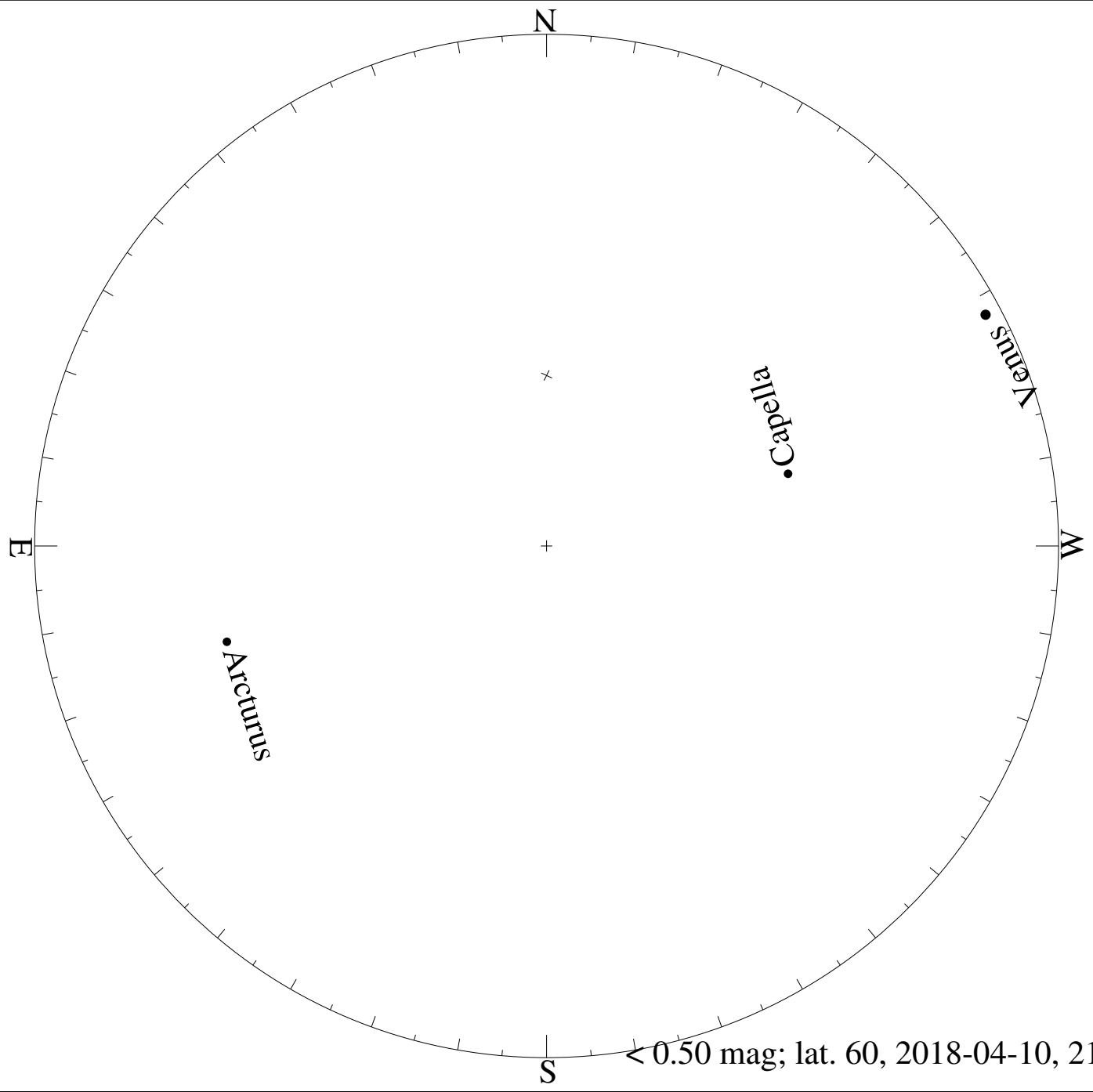


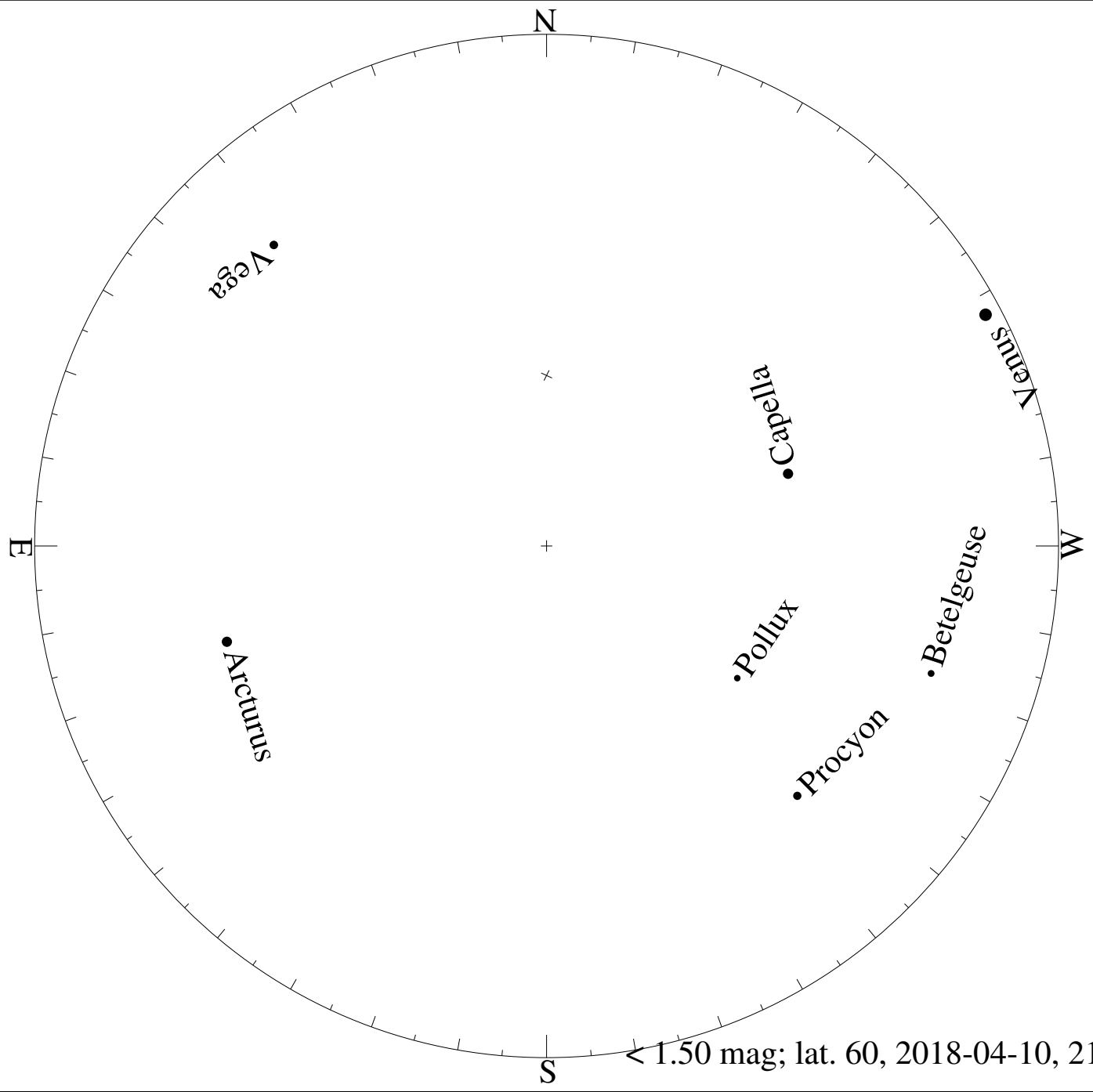


< 4.50 mag; lat. 60, 2018-03-12, 21 h local time

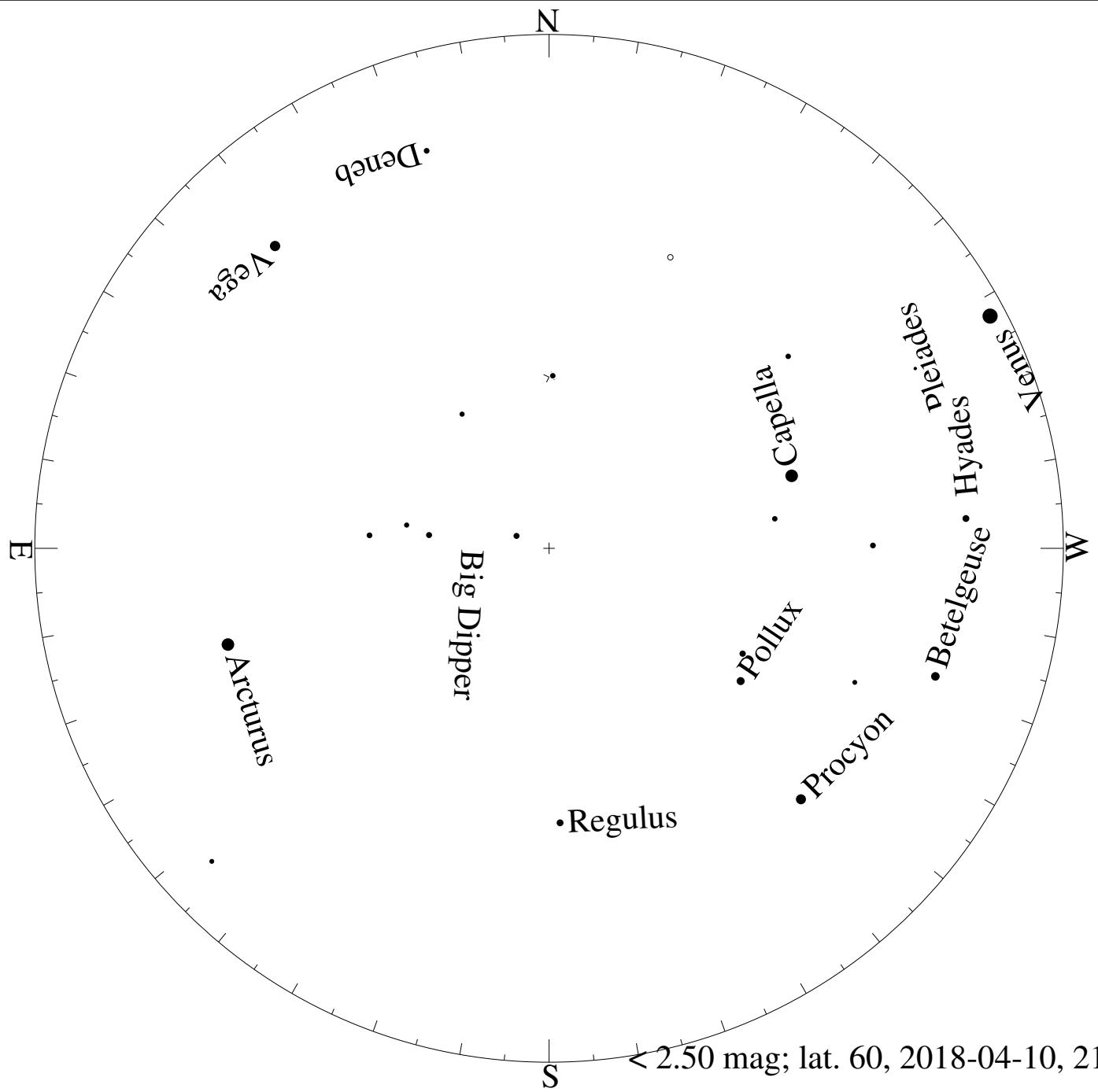


< 5.50 mag; lat. 60, 2018-03-12, 21 h local time

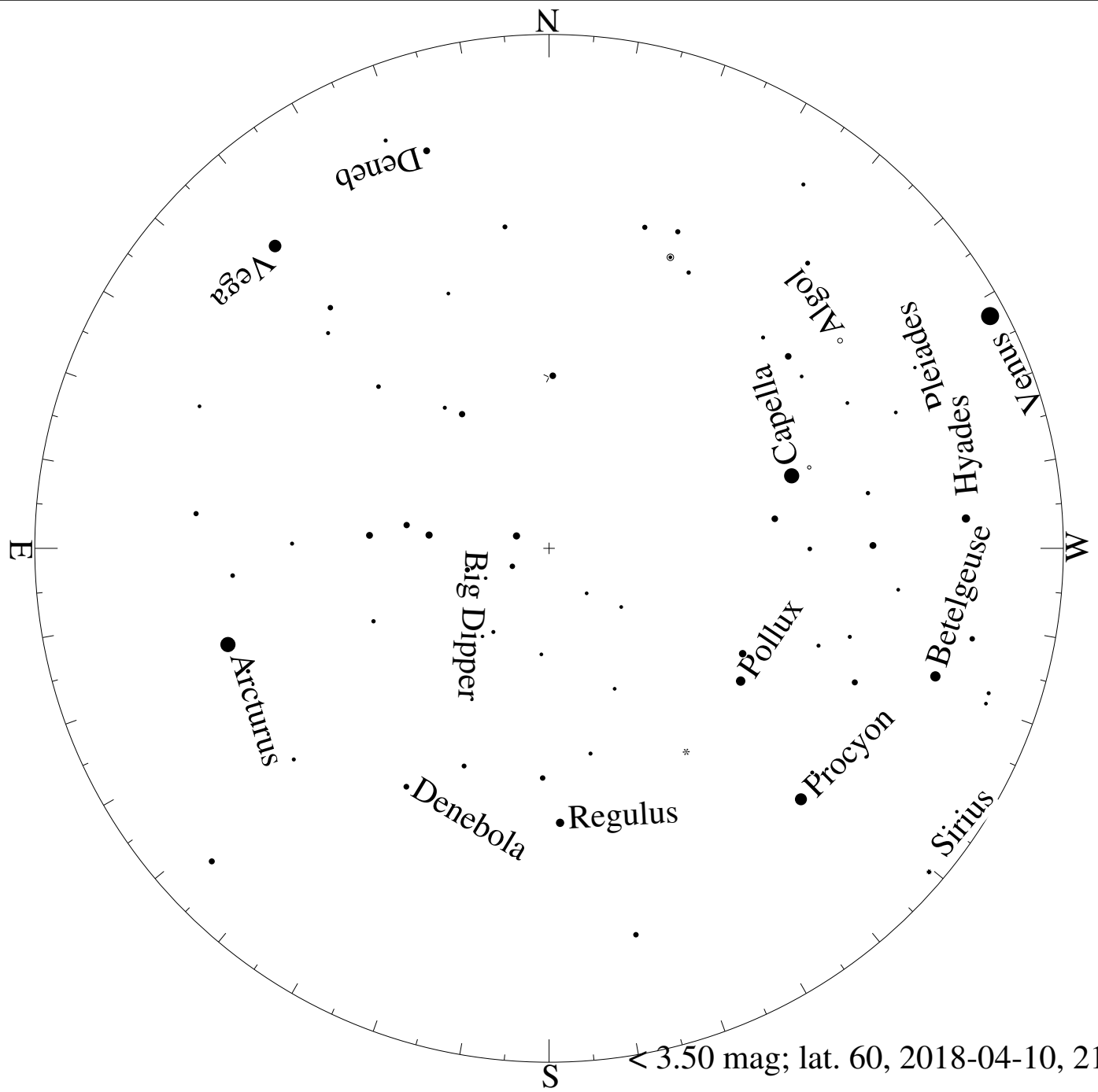




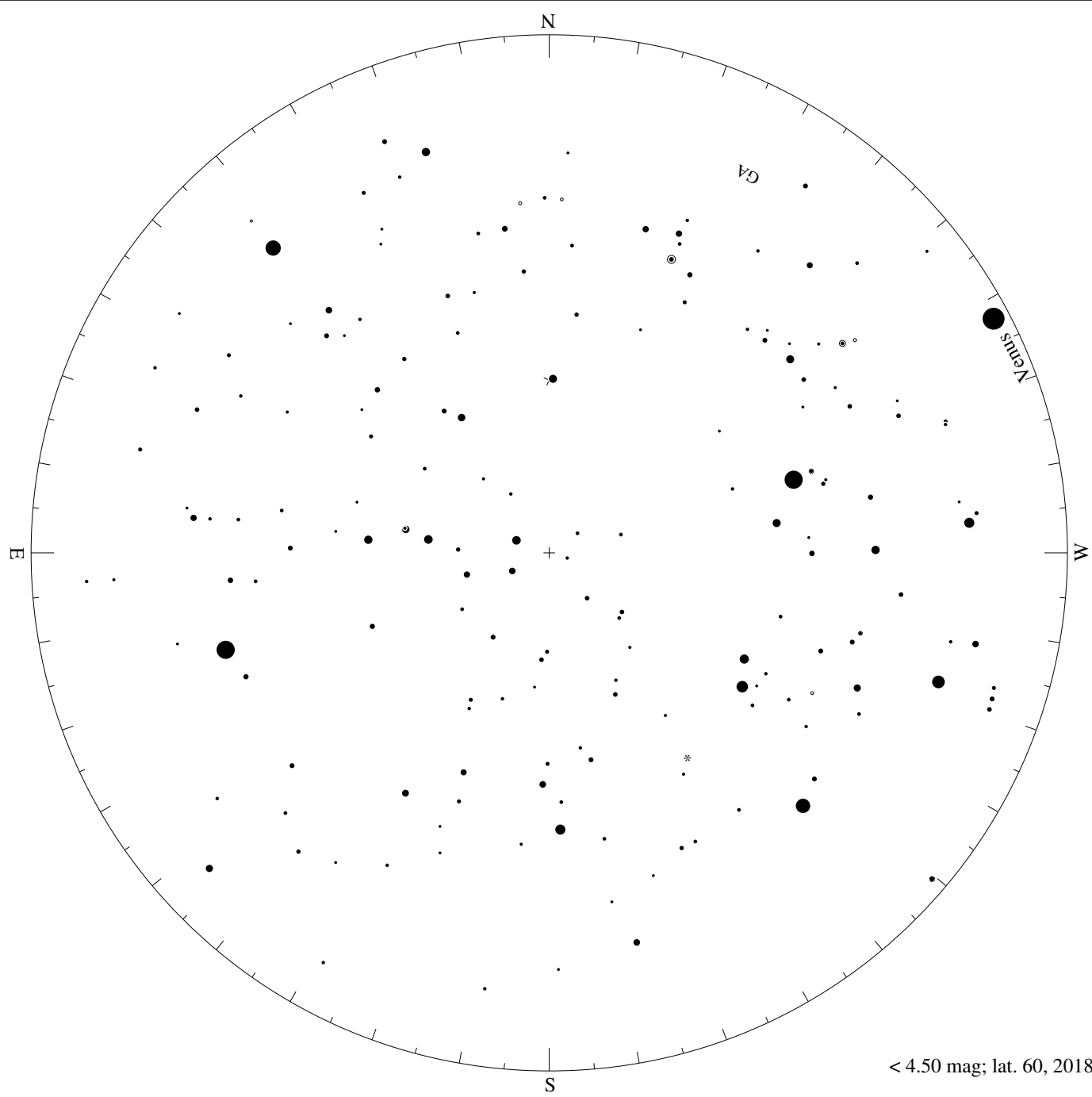
< 1.50 mag; lat. 60, 2018-04-10, 21 h local time



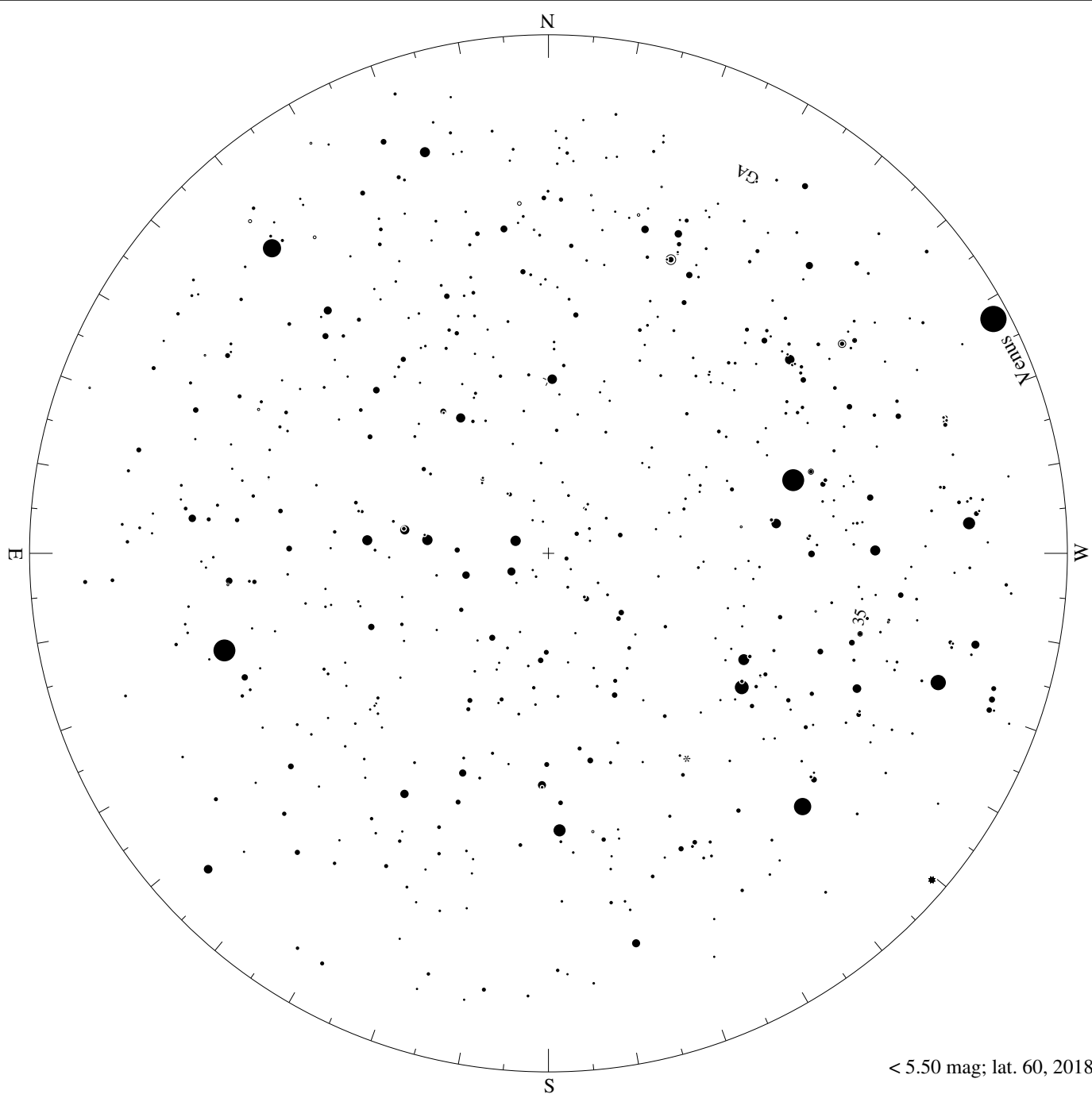
< 2.50 mag; lat. 60, 2018-04-10, 21 h local time



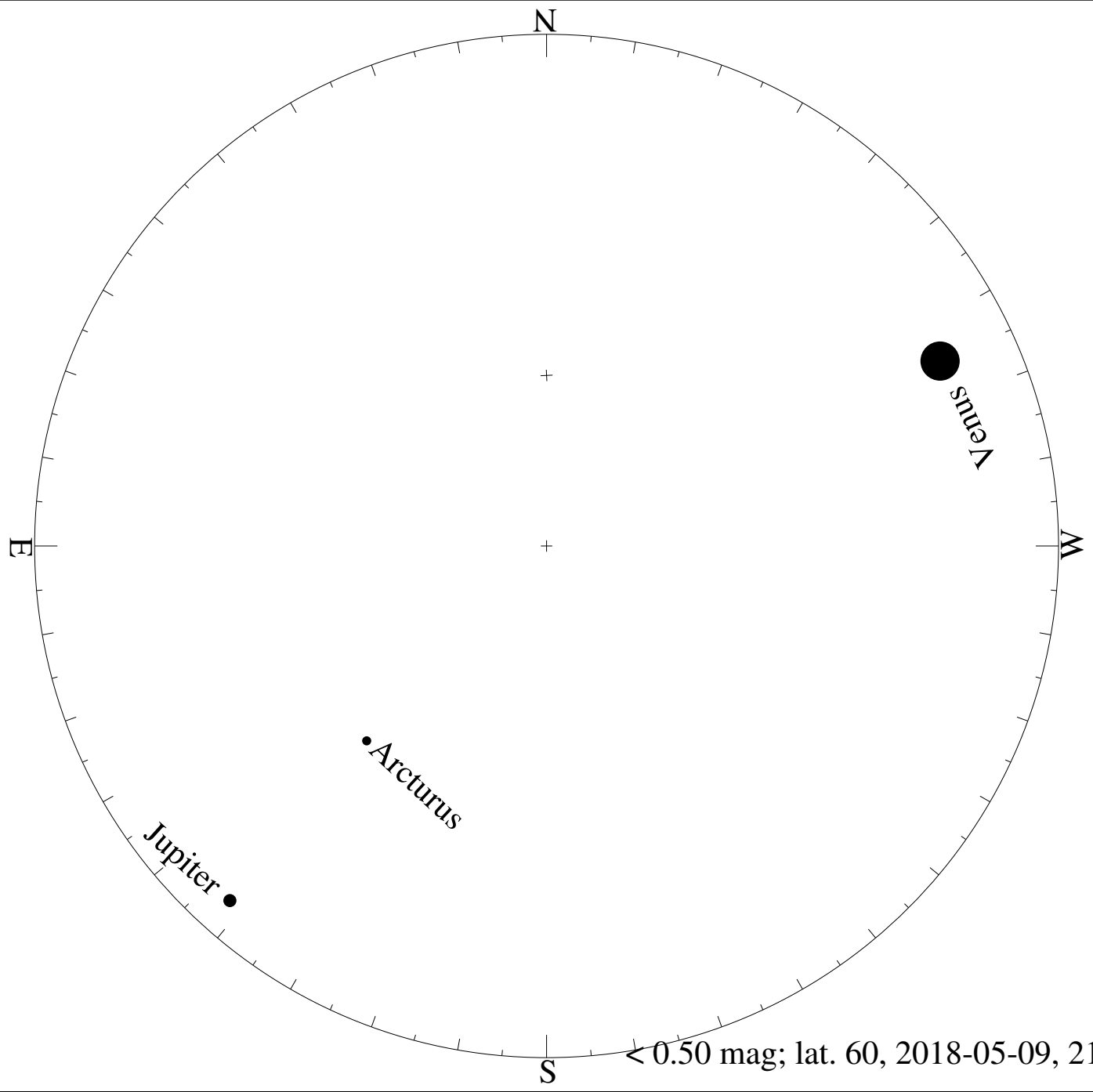
< 3.50 mag; lat. 60, 2018-04-10, 21 h local time

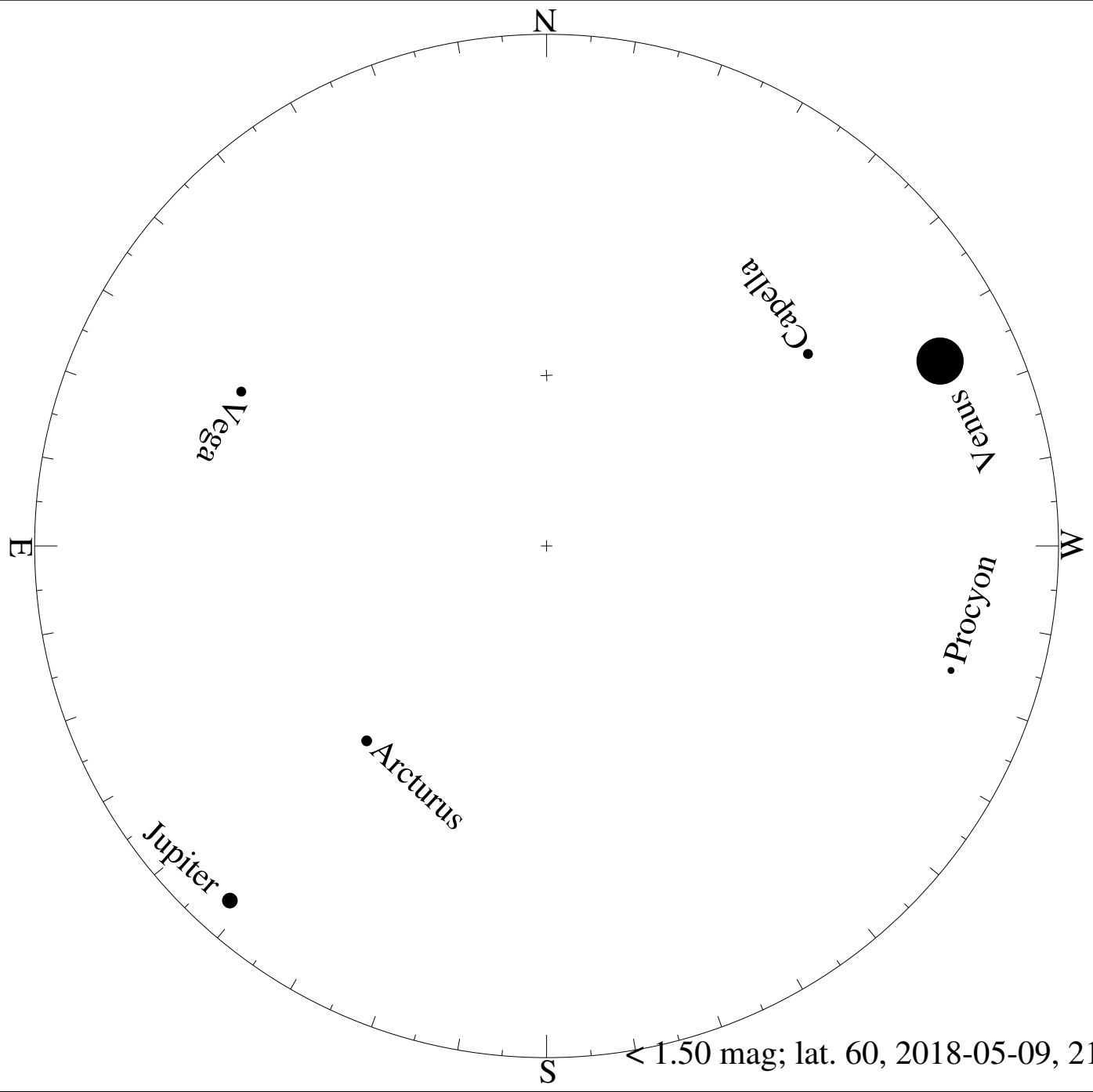


< 4.50 mag; lat. 60, 2018-04-10, 21 h local time

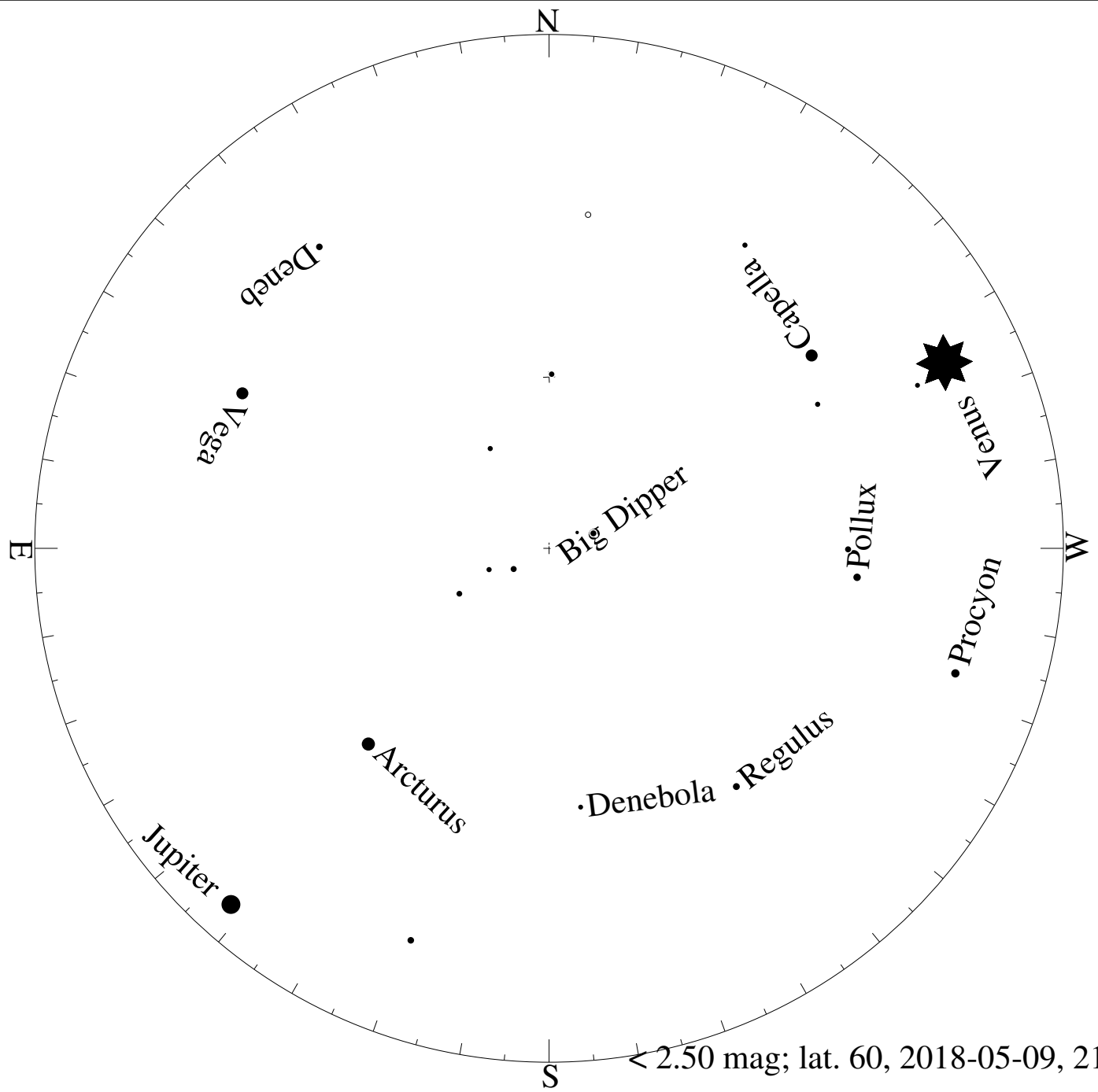


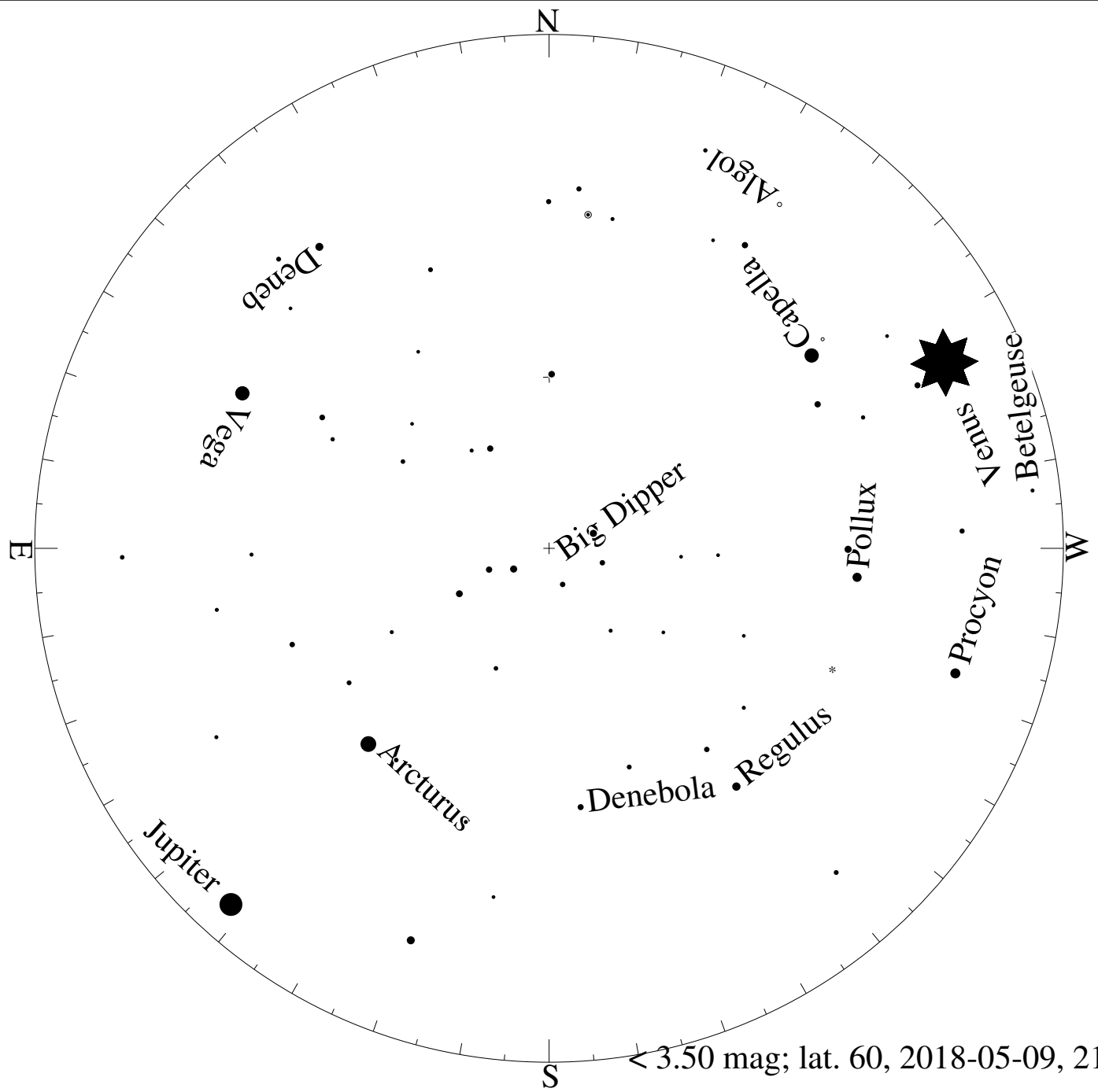
< 5.50 mag; lat. 60, 2018-04-10, 21 h local time

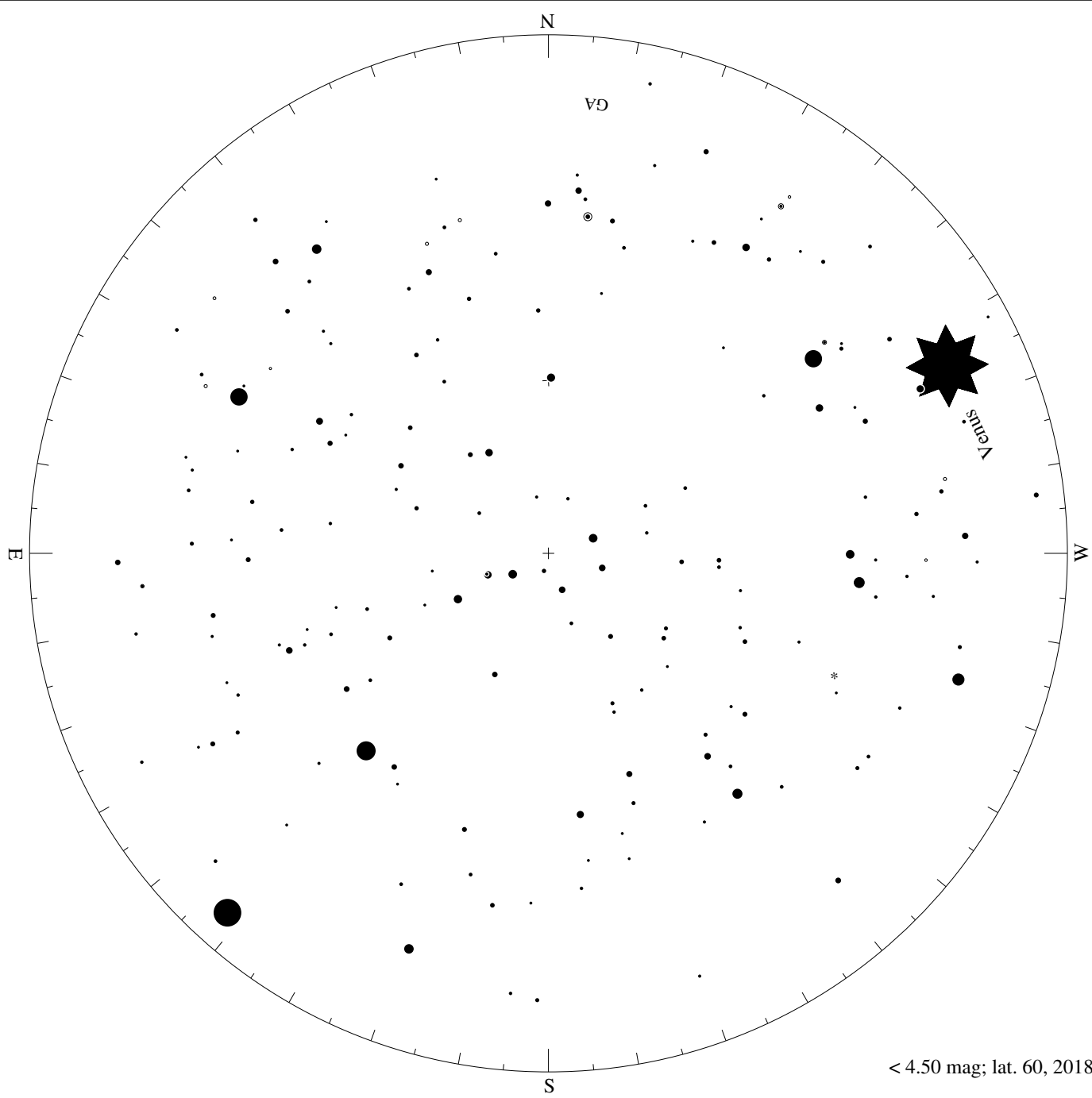




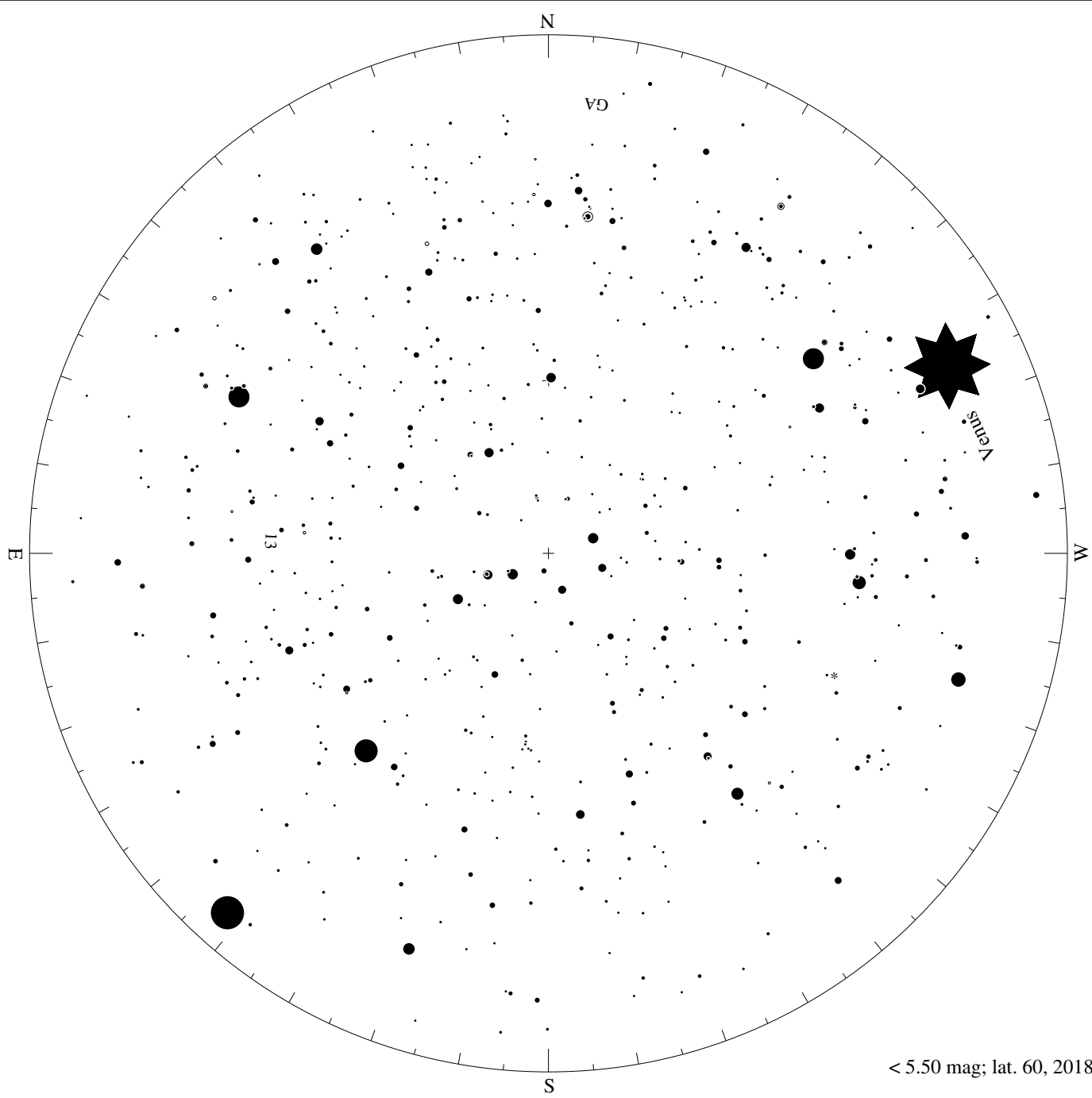
< 1.50 mag; lat. 60, 2018-05-09, 21 h local time



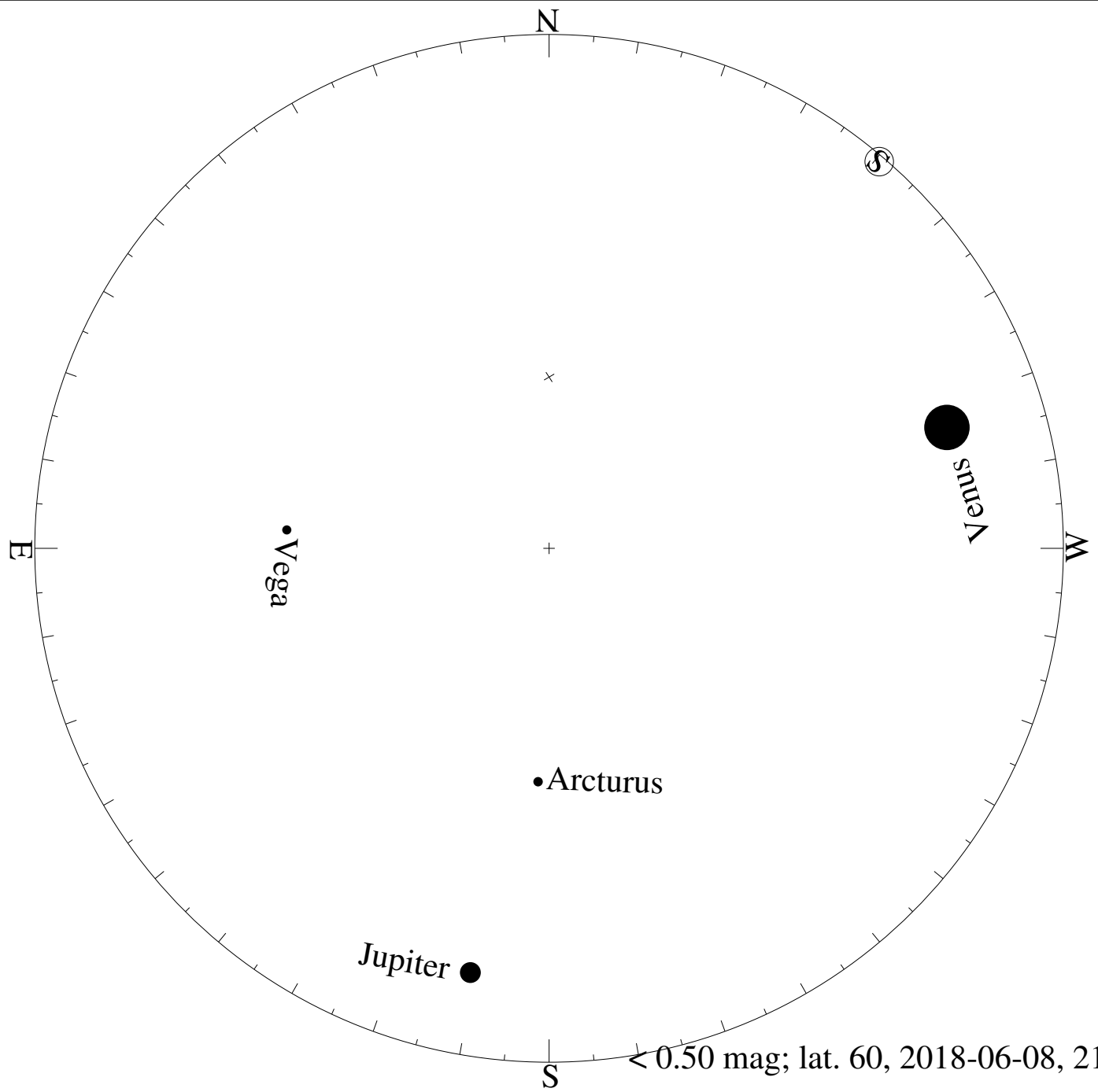




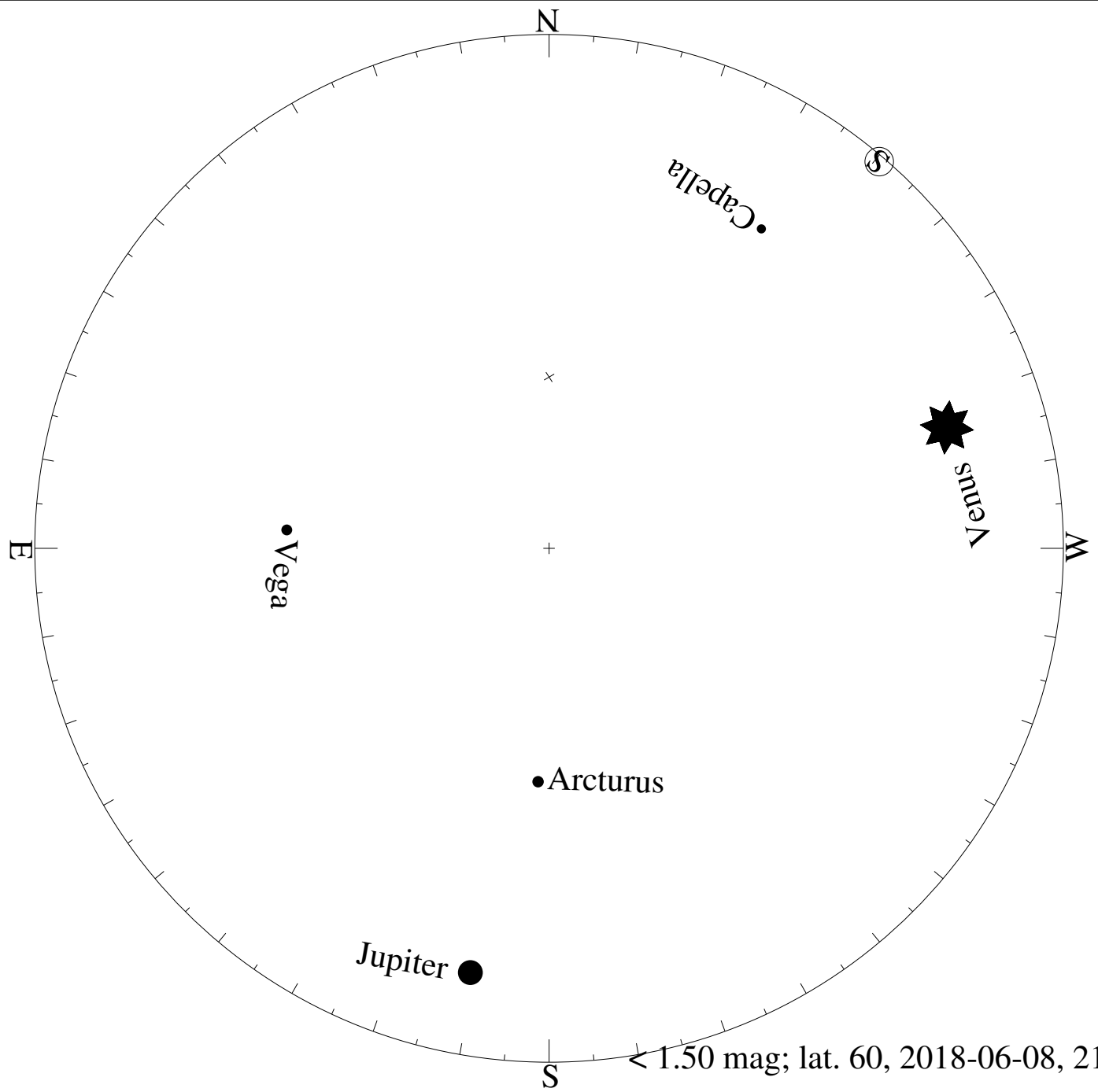
< 4.50 mag; lat. 60, 2018-05-09, 21 h local time



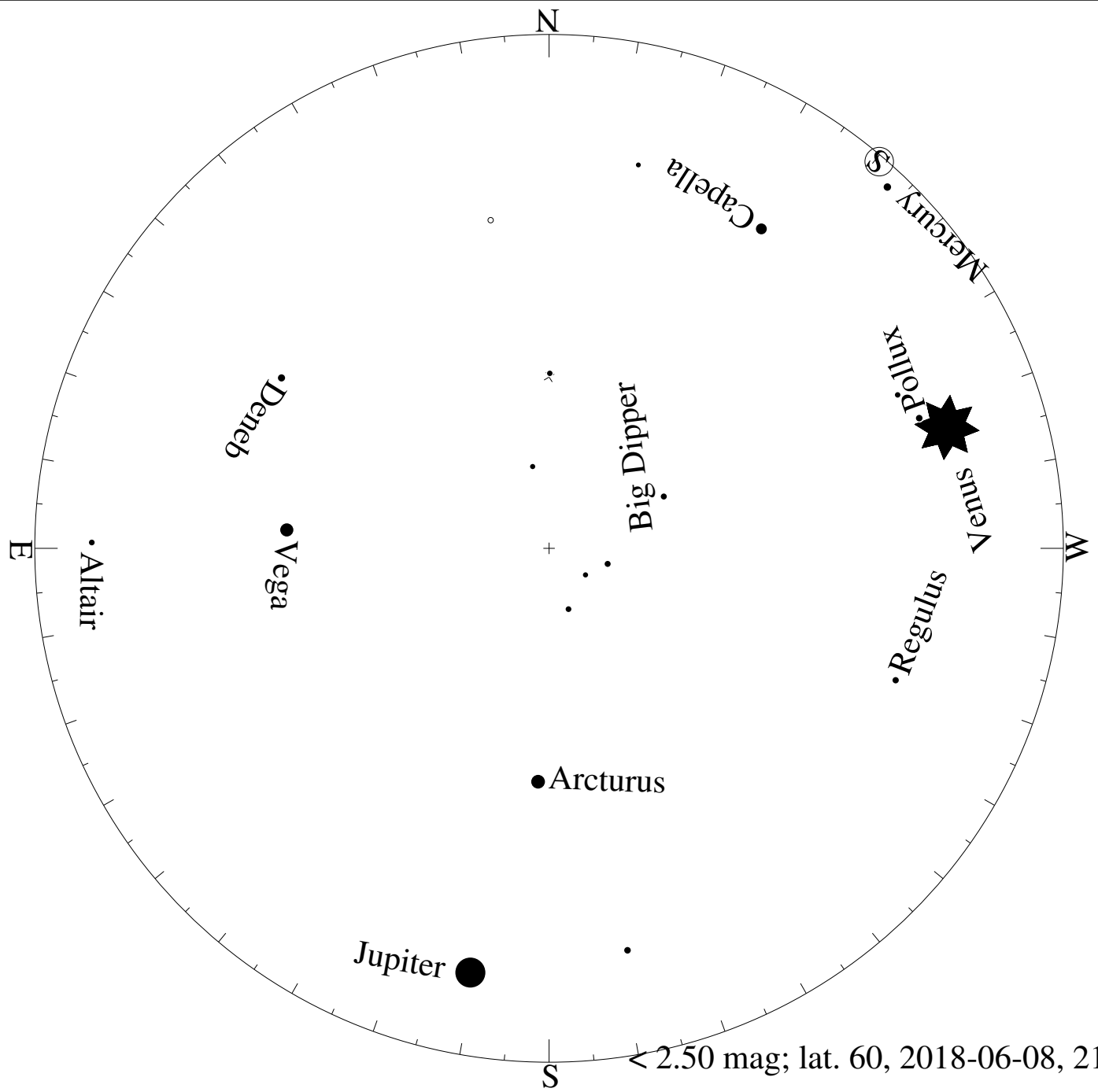
< 5.50 mag; lat. 60, 2018-05-09, 21 h local time

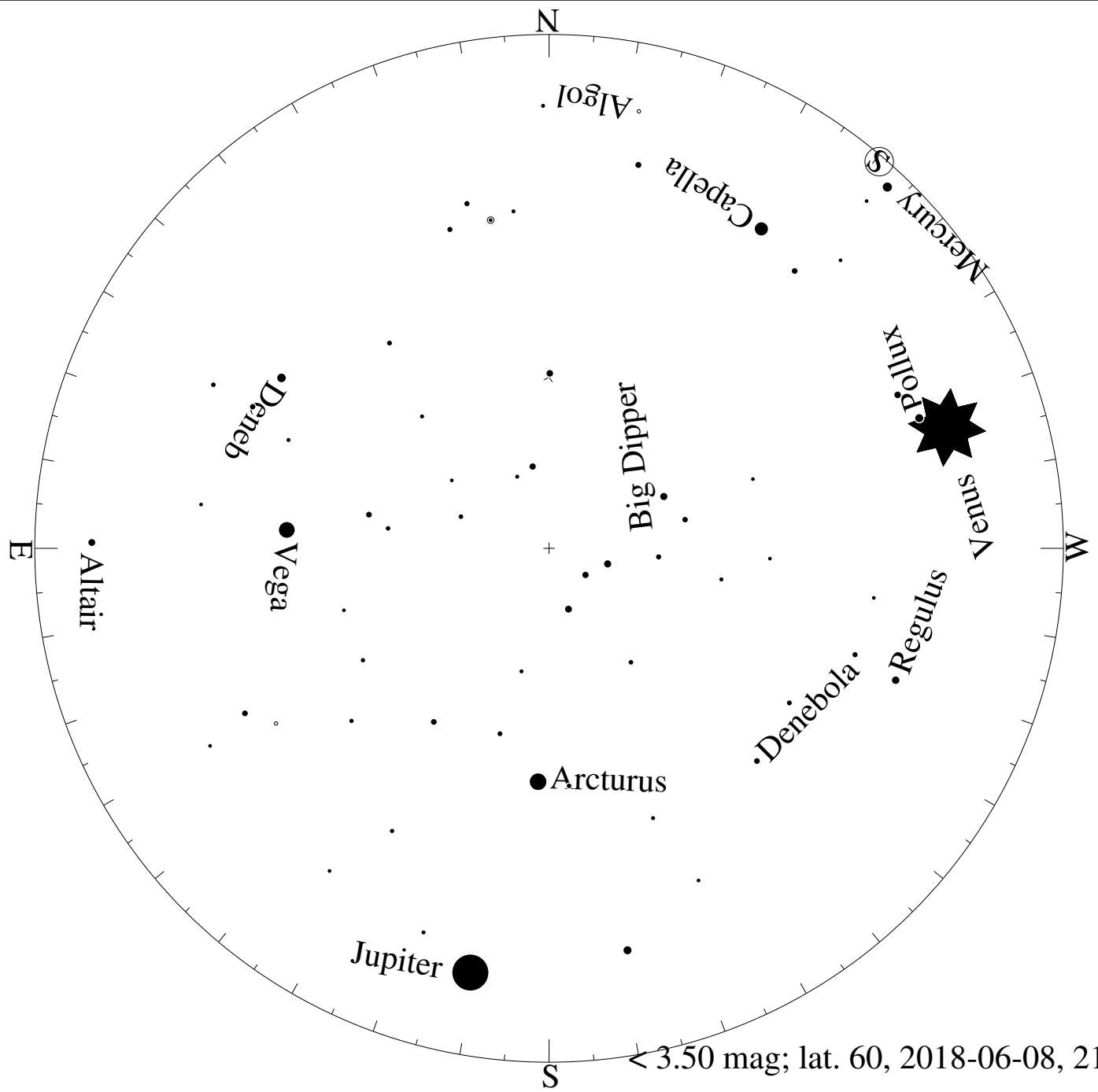


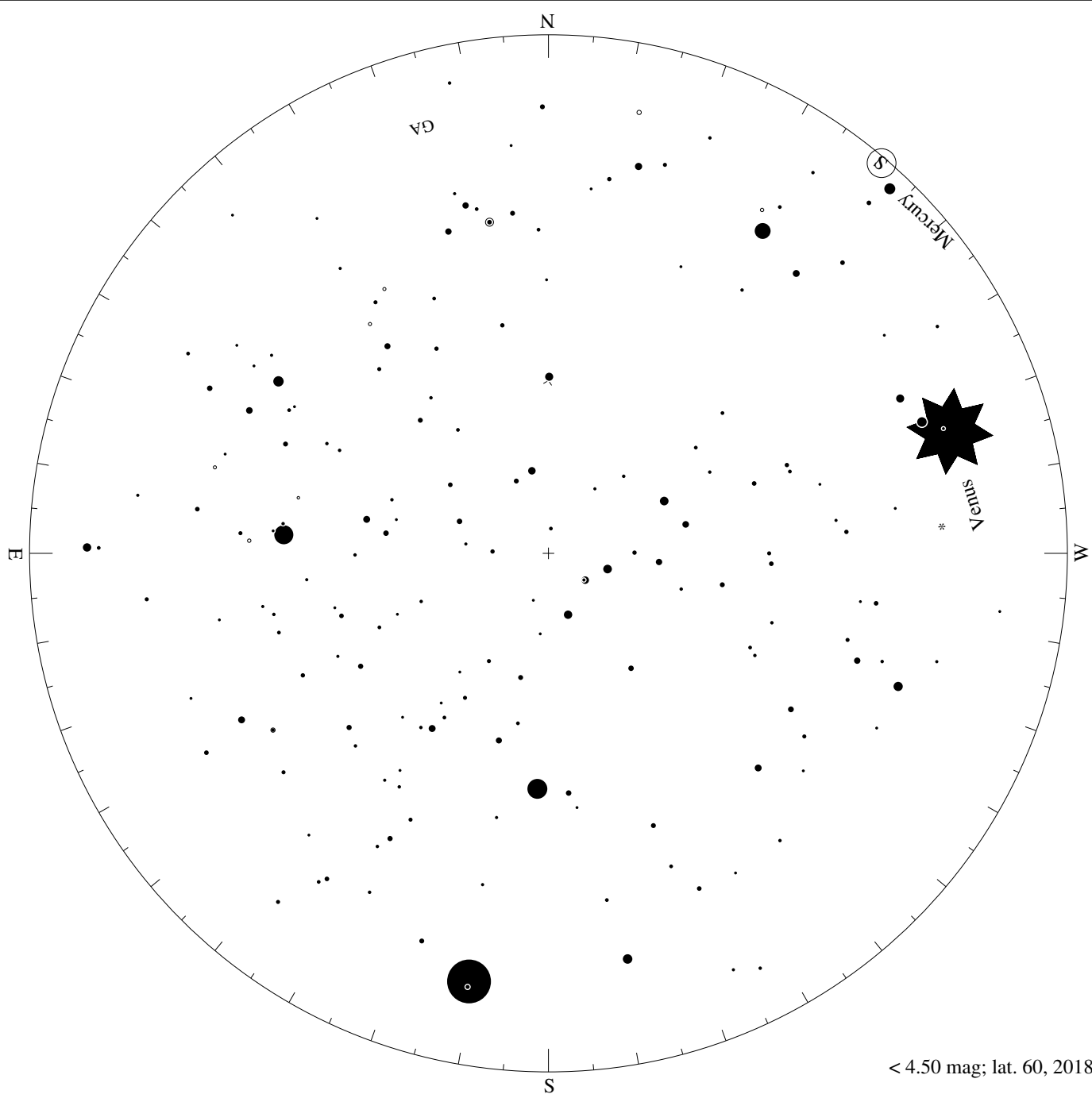
< 0.50 mag; lat. 60, 2018-06-08, 21 h local time



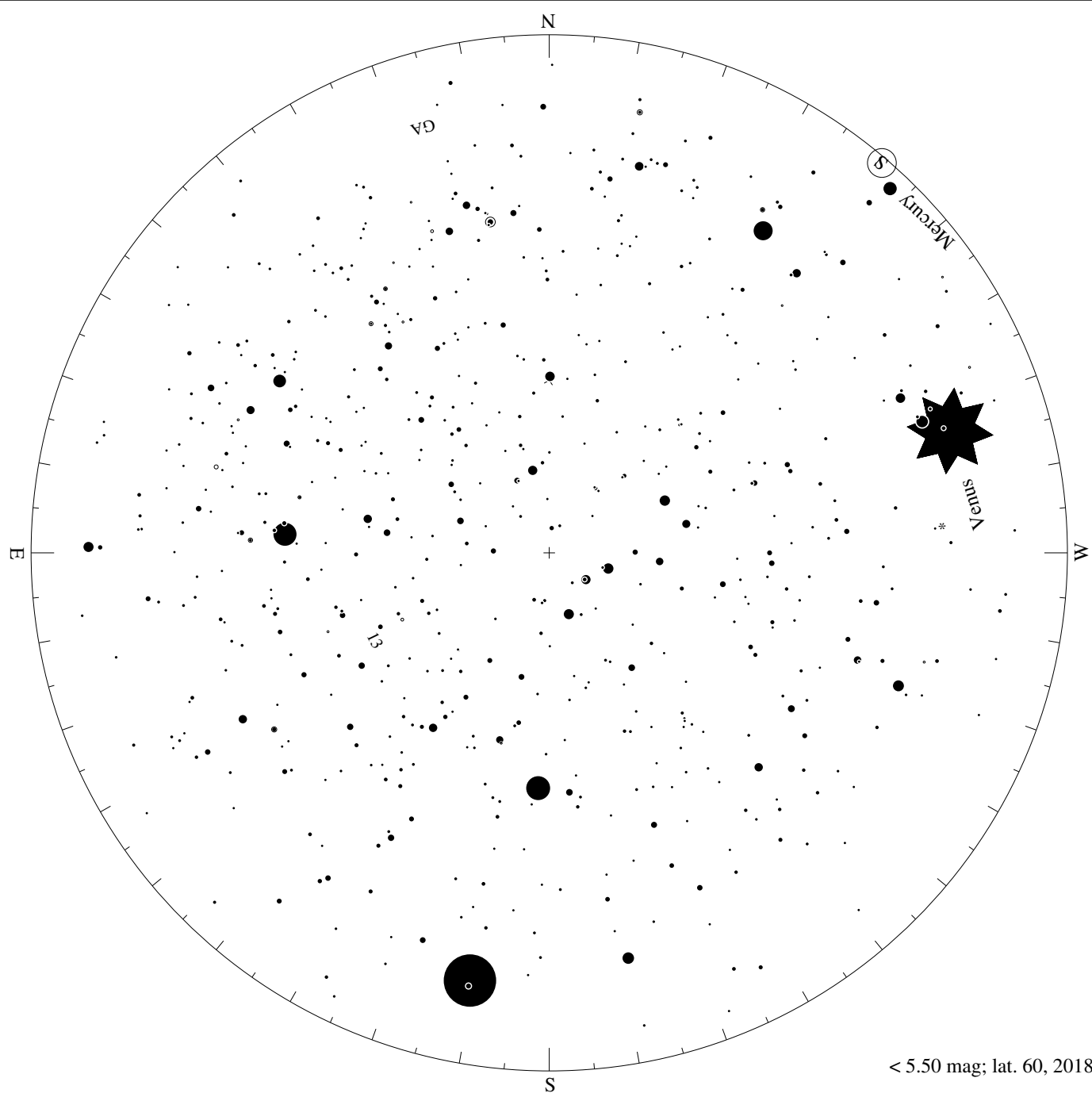
< 1.50 mag; lat. 60, 2018-06-08, 21 h local time



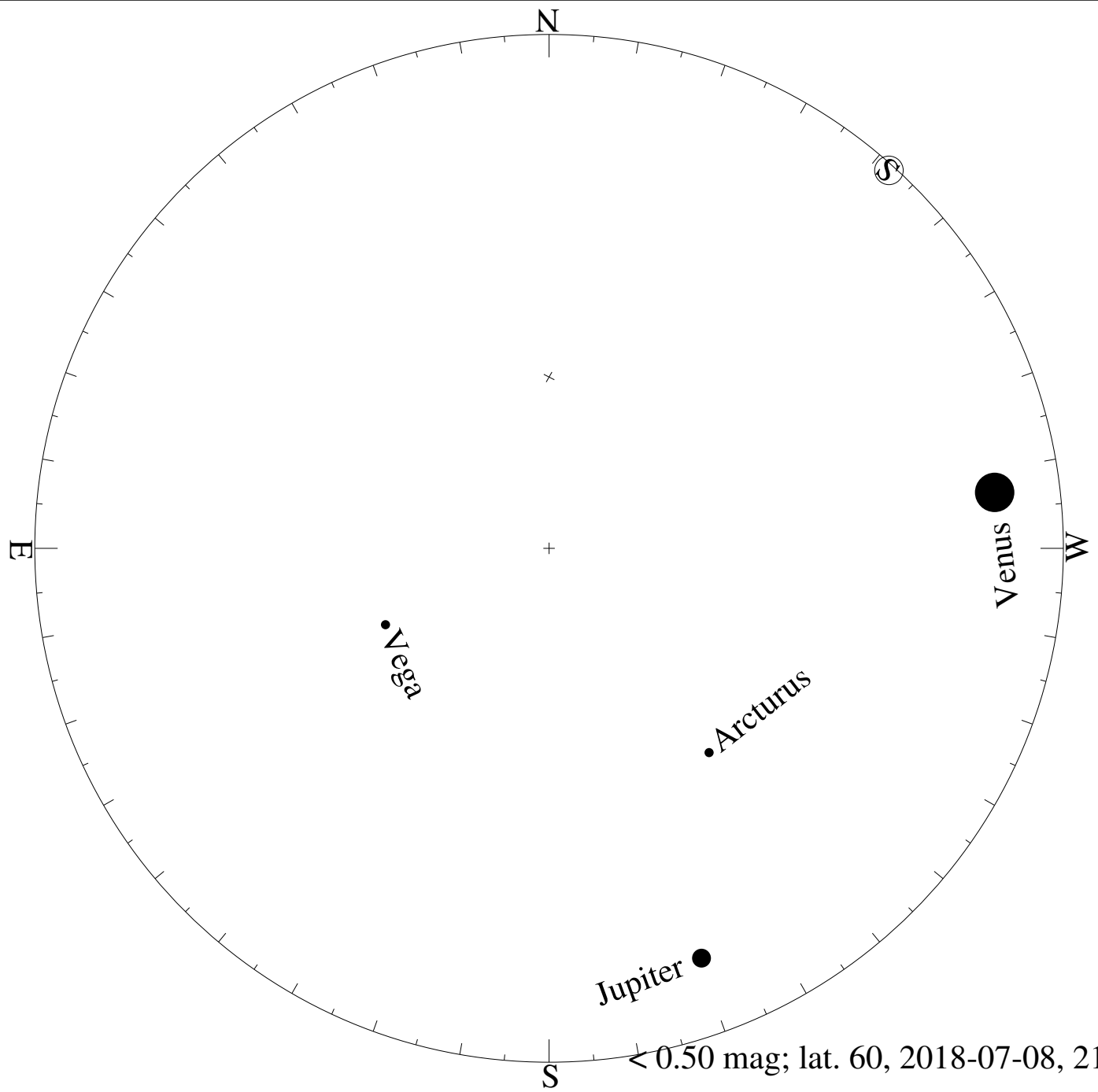




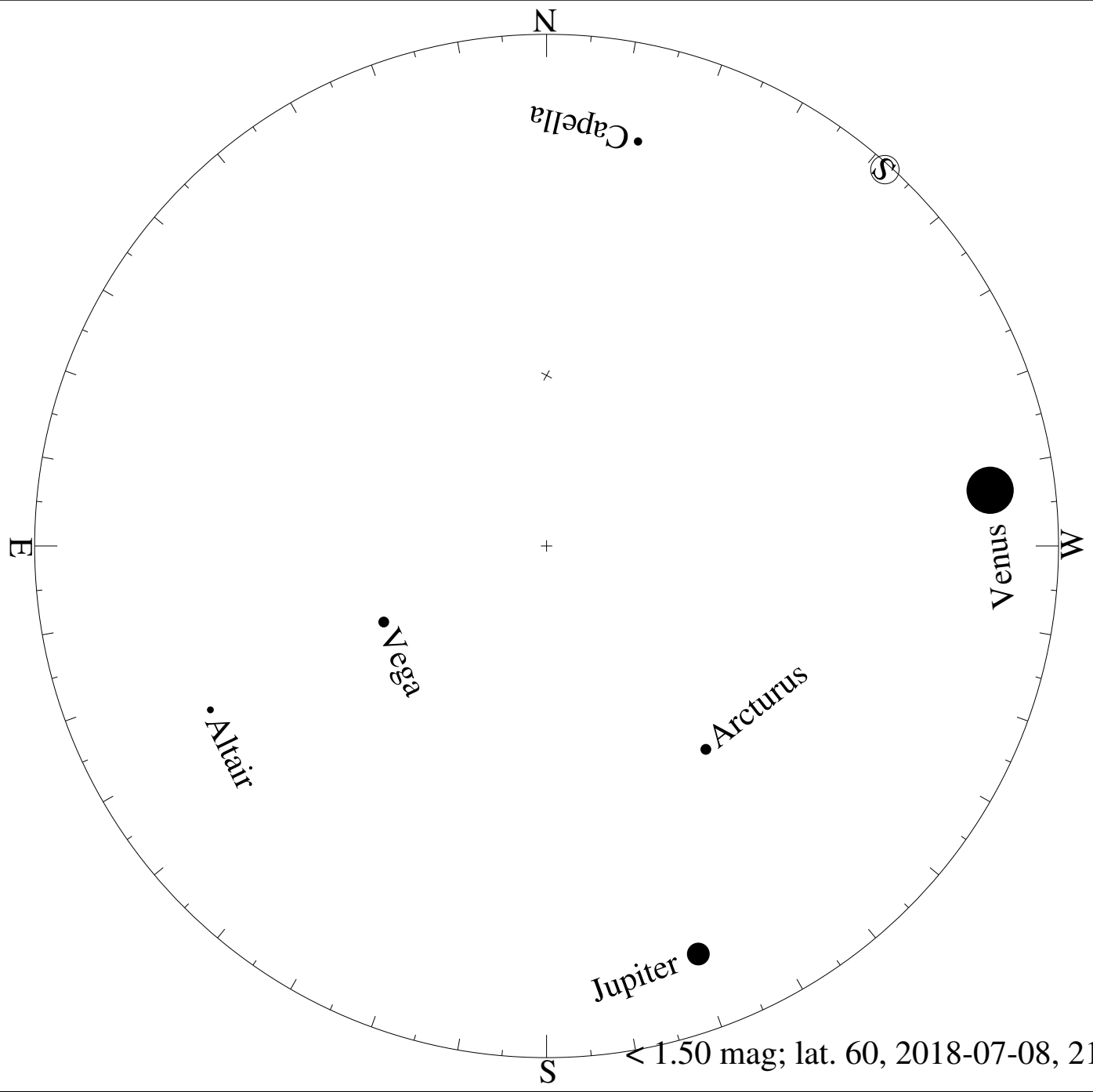
< 4.50 mag; lat. 60, 2018-06-08, 21 h local time



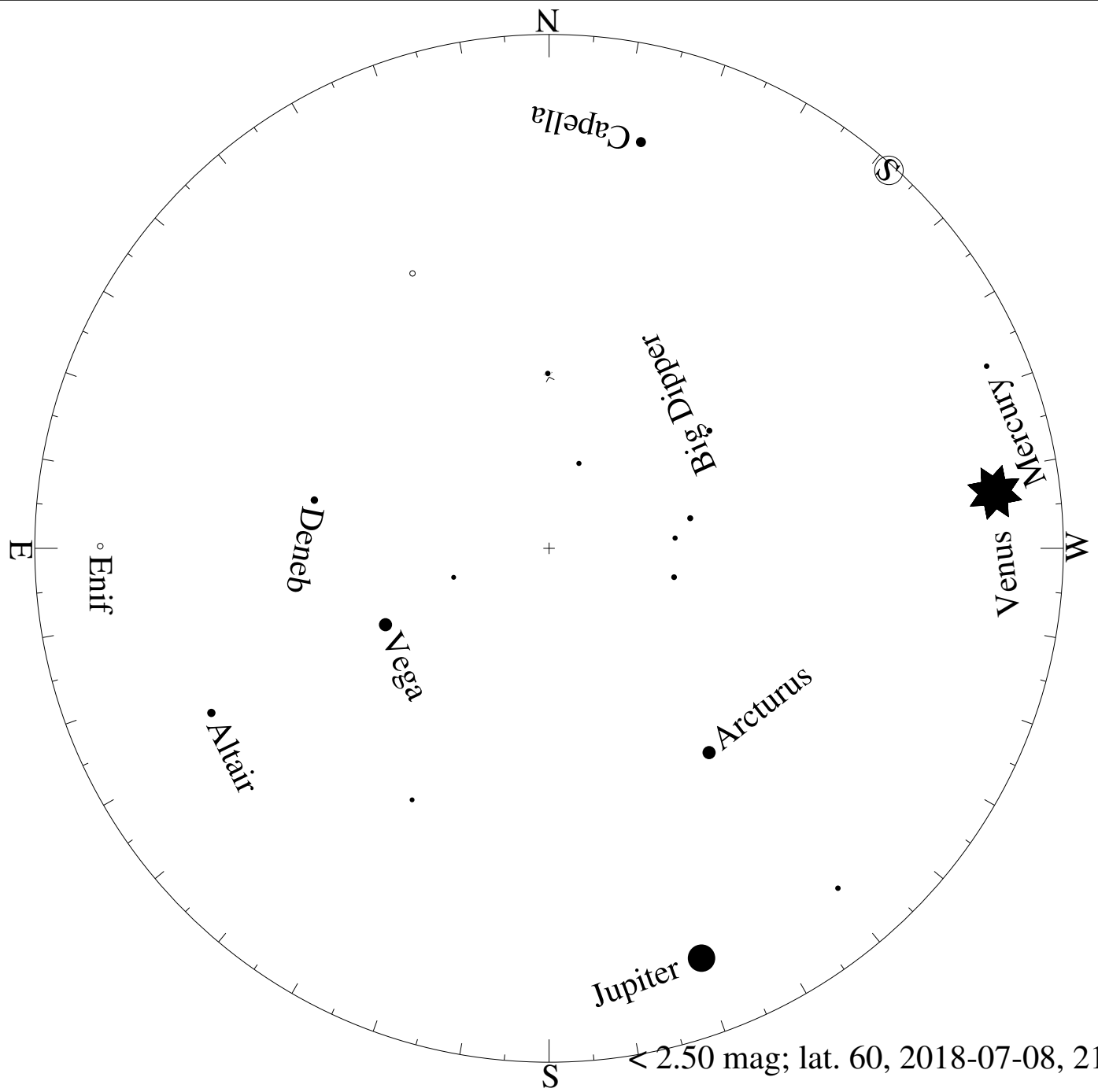
< 5.50 mag; lat. 60, 2018-06-08, 21 h local time

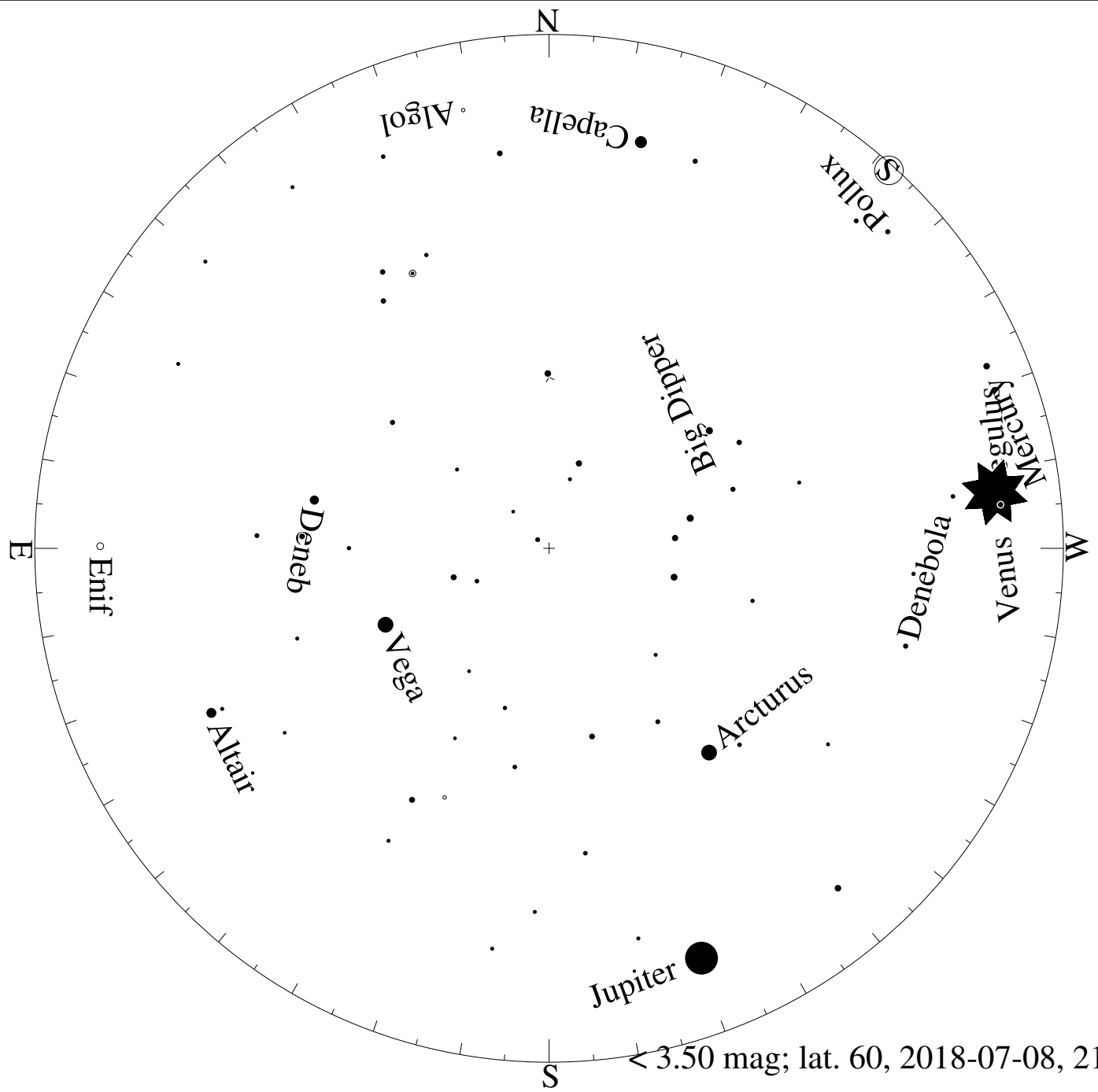


< 0.50 mag; lat. 60, 2018-07-08, 21 h local time




< 1.50 mag; lat. 60, 2018-07-08, 21 h local time

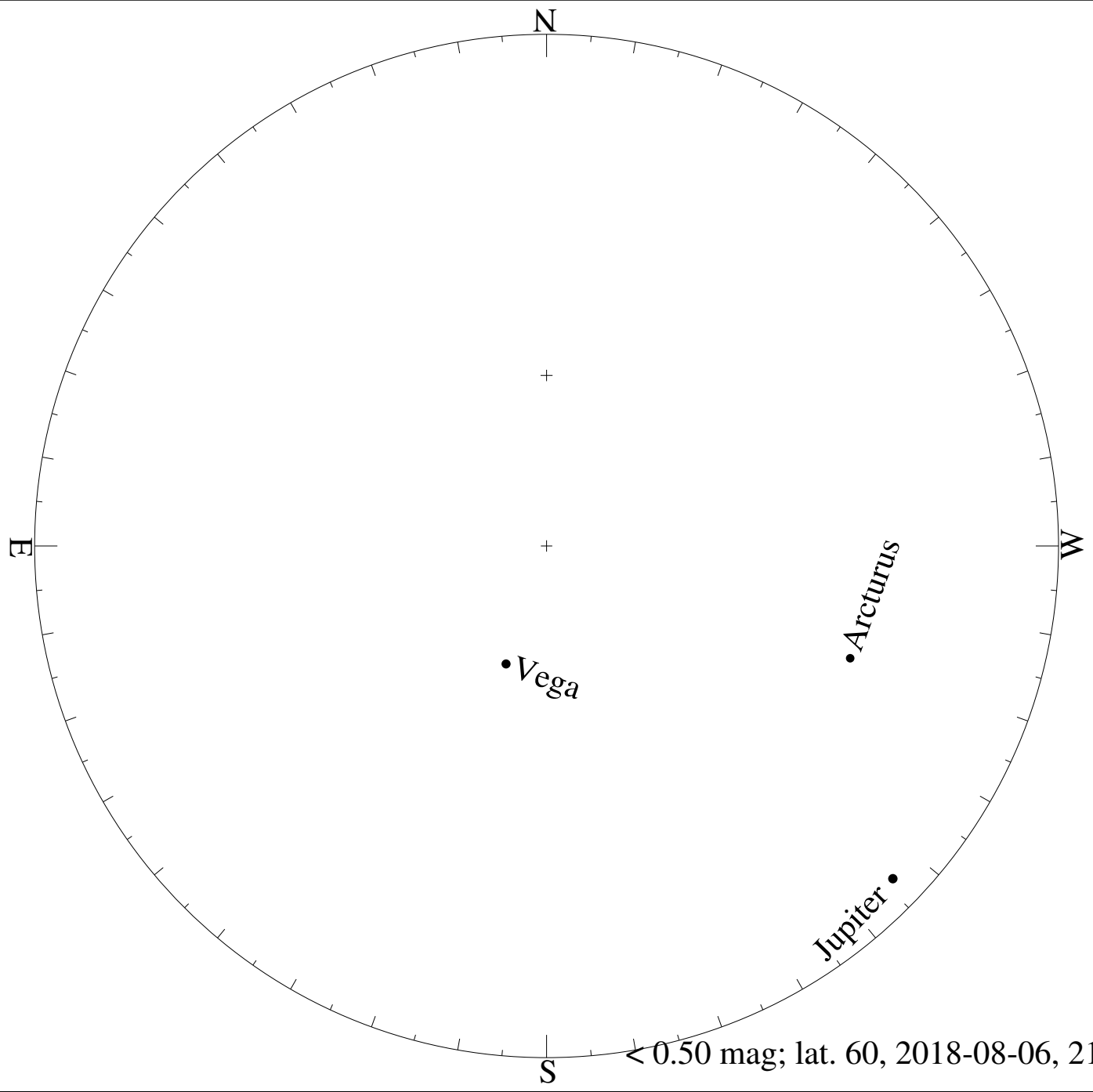




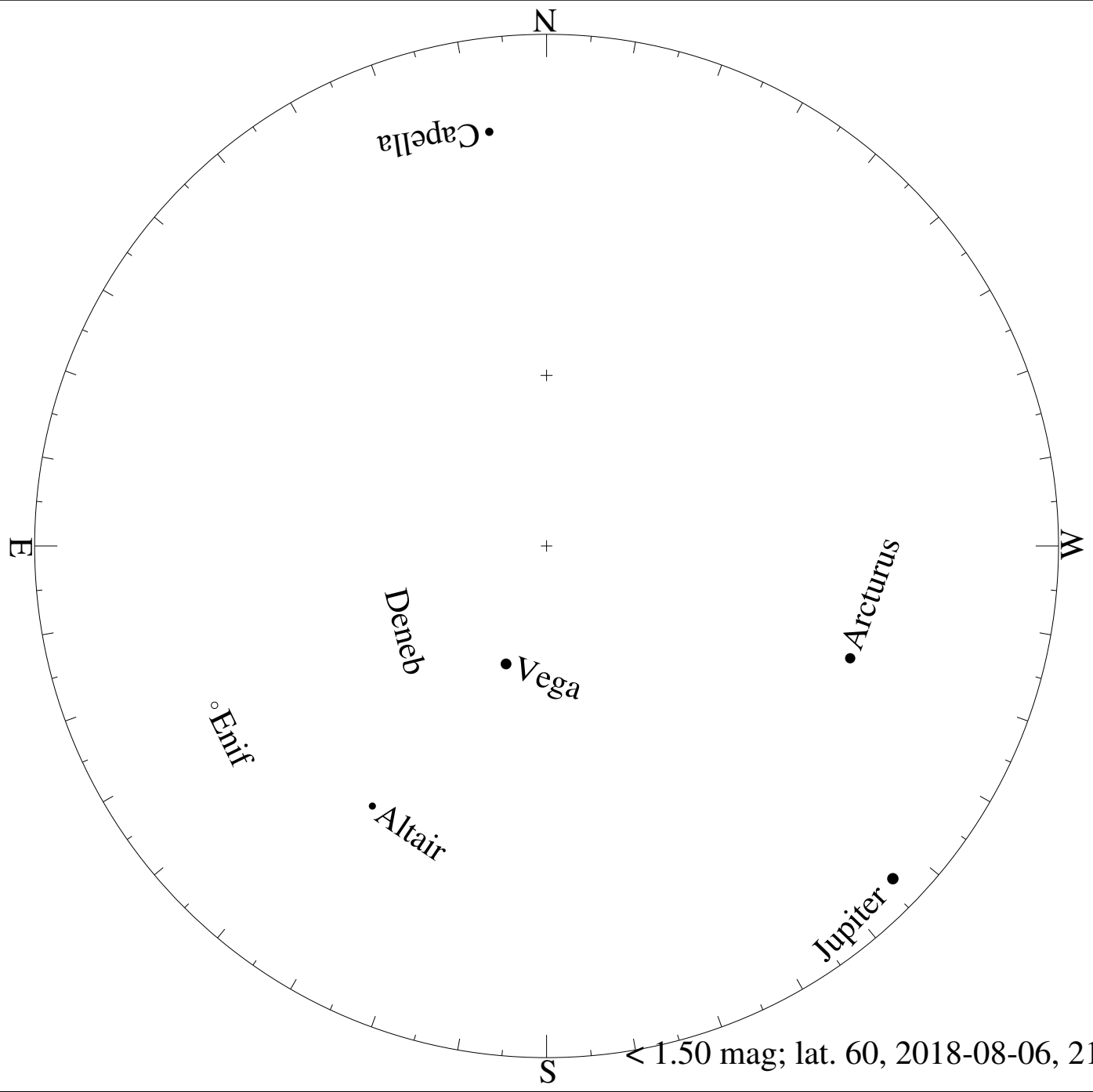
< 3.50 mag; lat. 60, 2018-07-08, 21 h local time

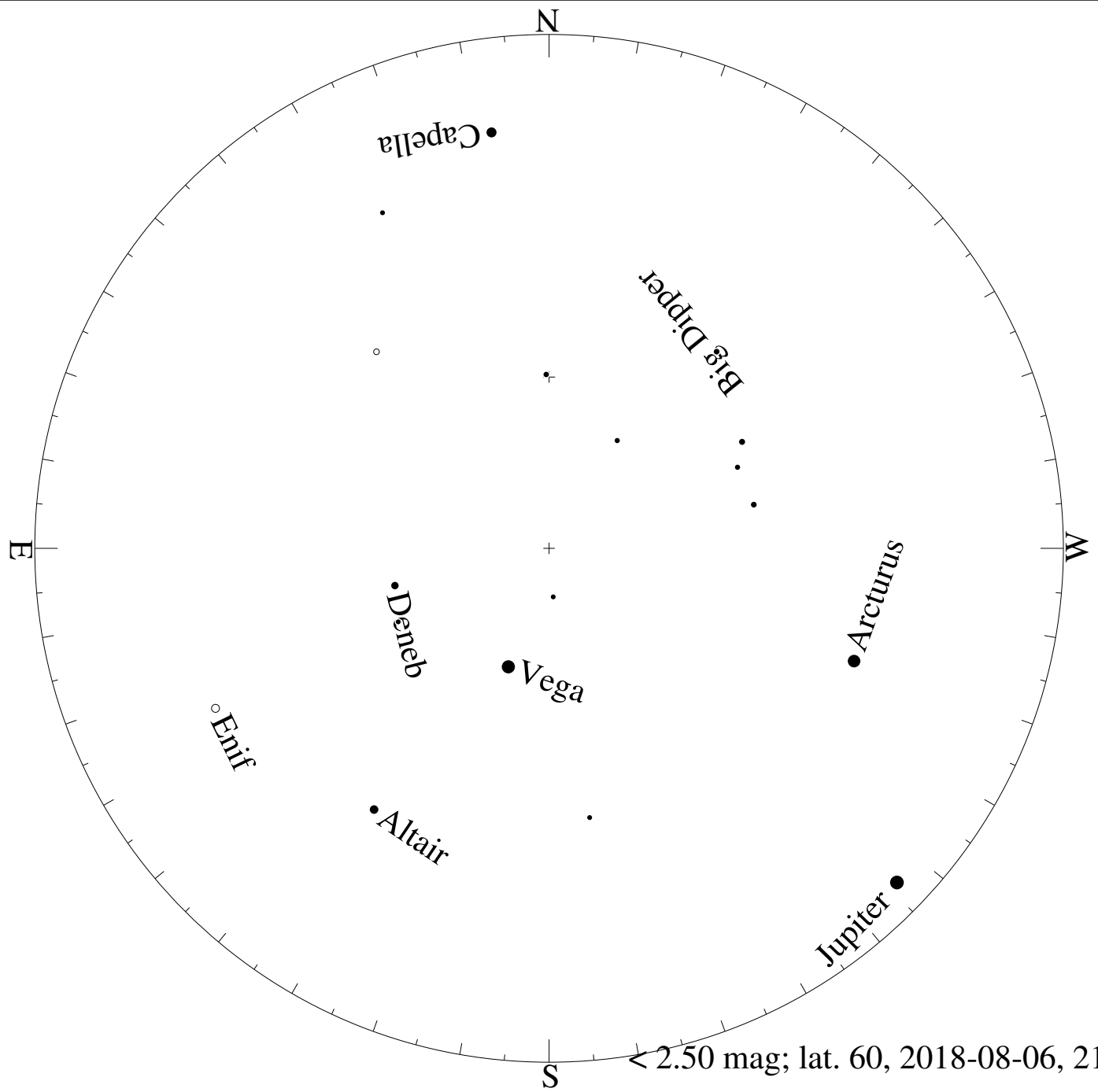


< 4.50 mag; lat. 60, 2018-07-08, 21 h local time

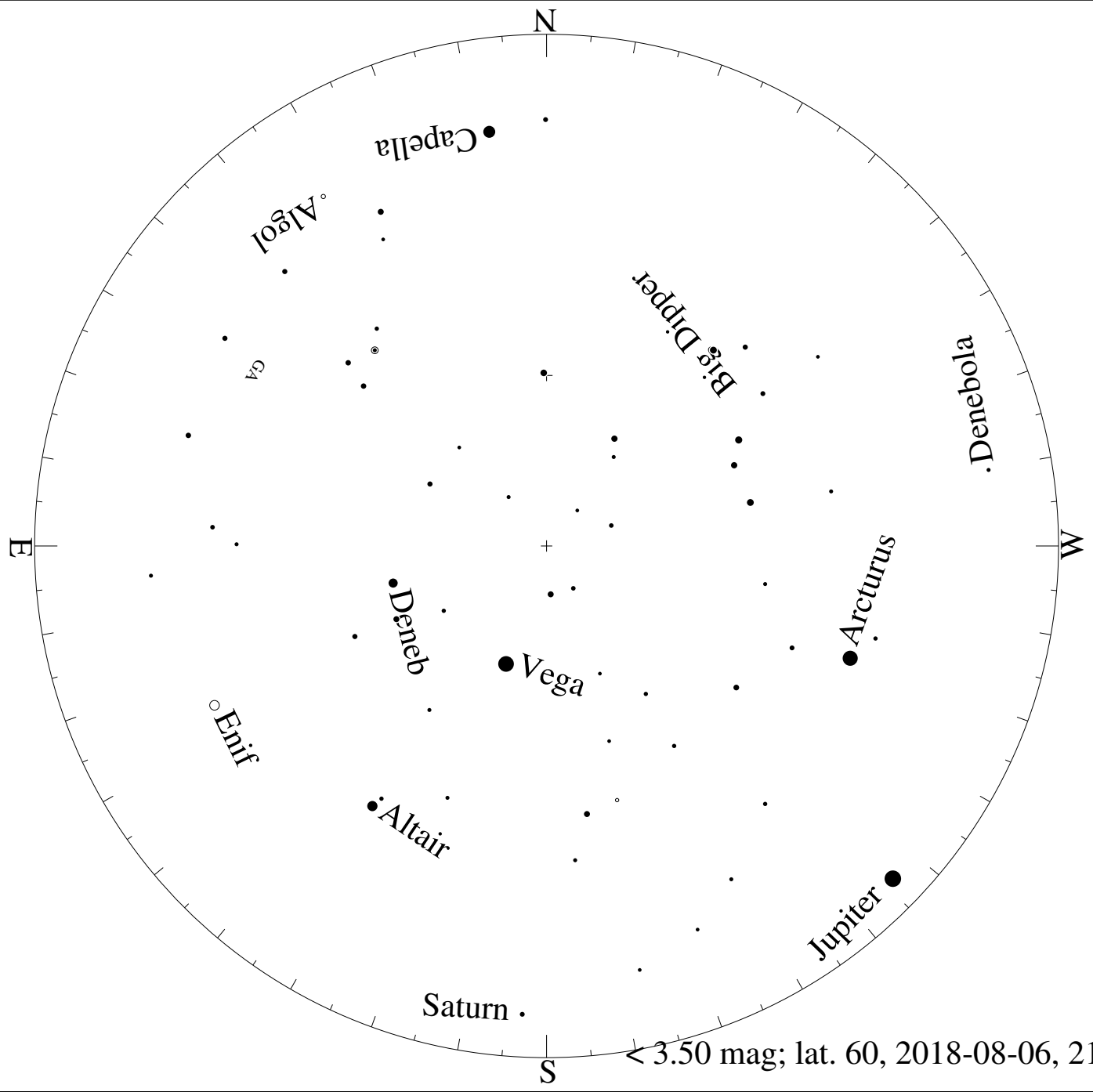


< 0.50 mag; lat. 60, 2018-08-06, 21 h local time







< 2.50 mag; lat. 60, 2018-08-06, 21 h local time



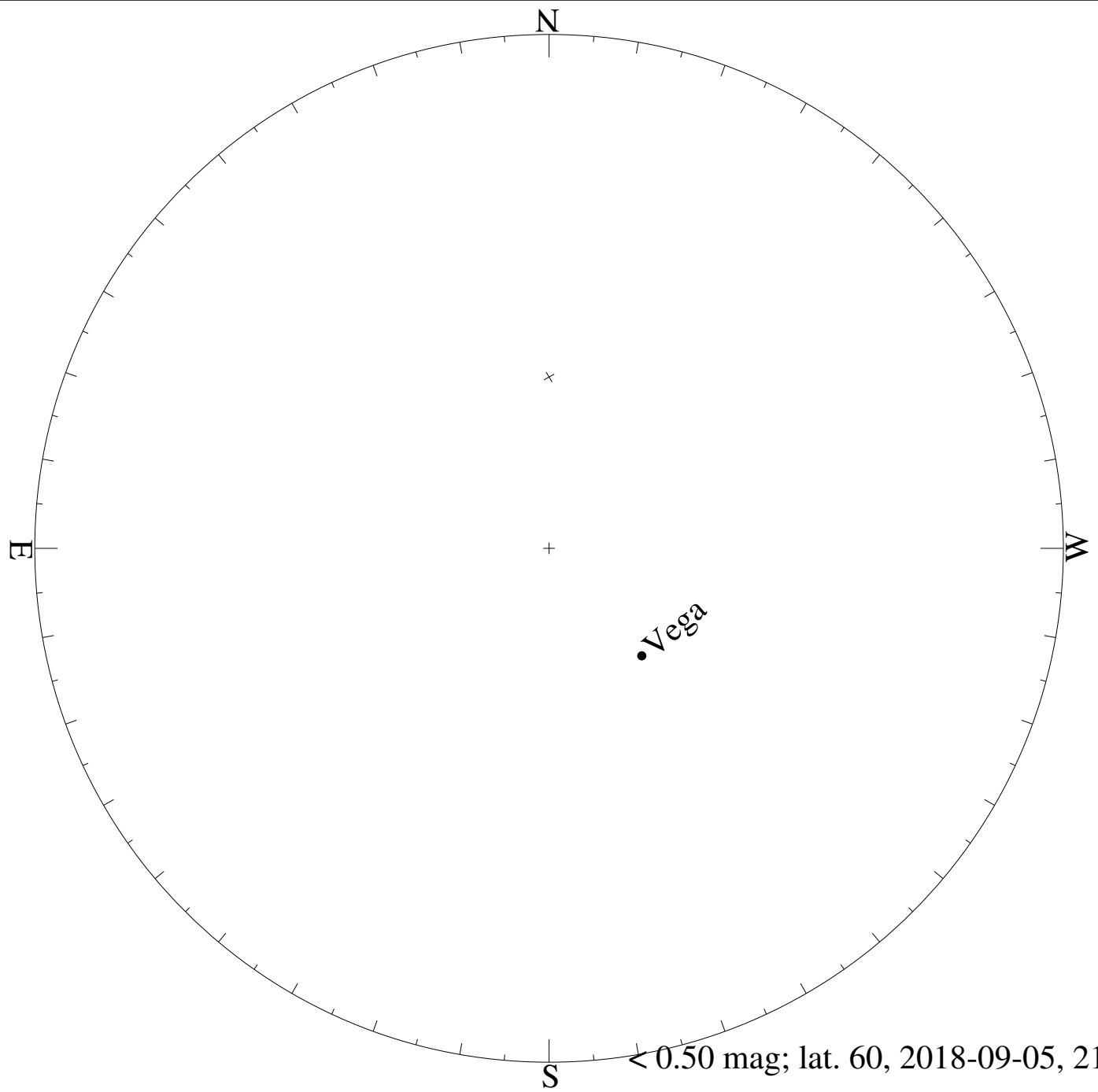
< 3.50 mag; lat. 60, 2018-08-06, 21 h local time



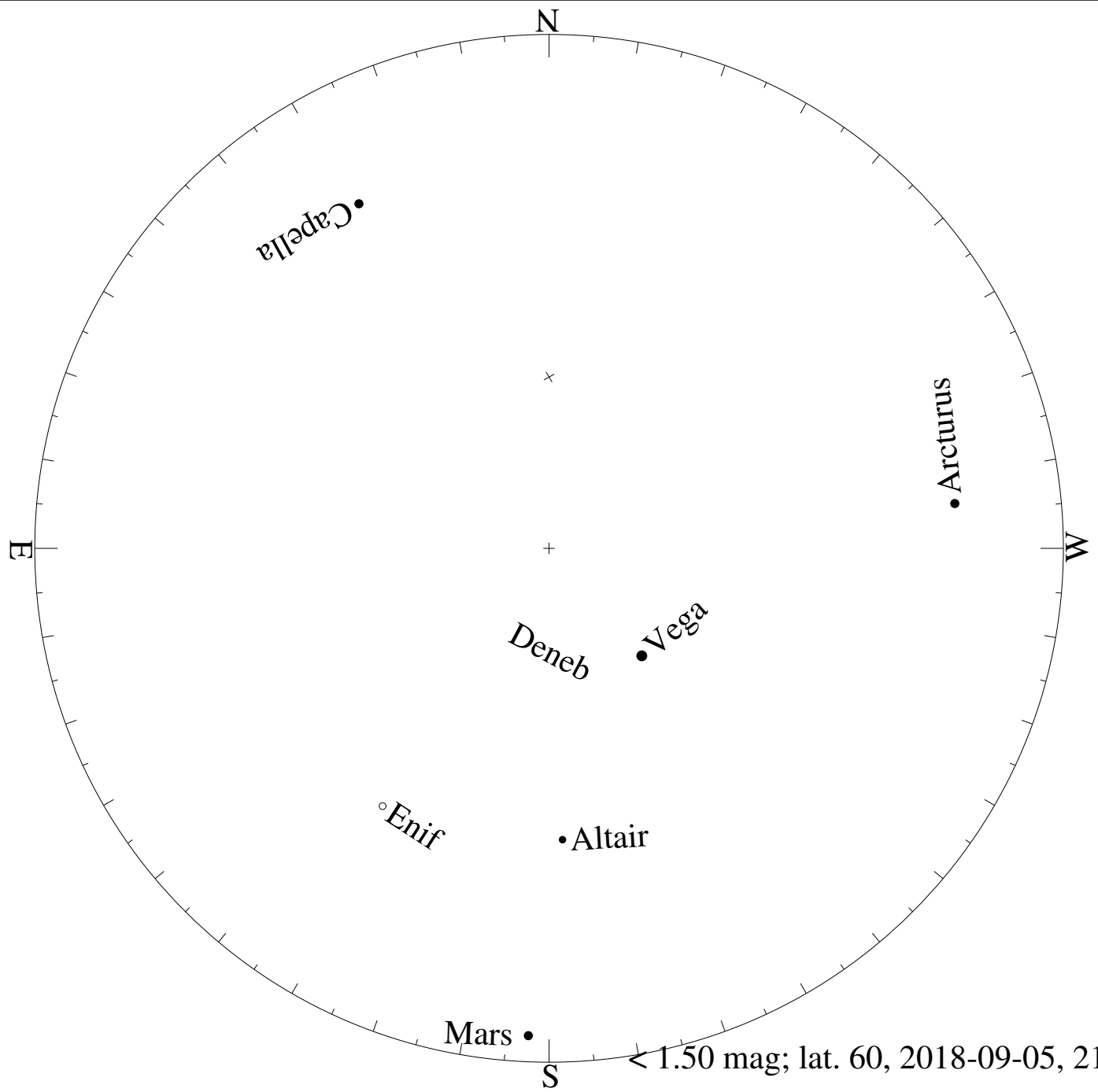
< 4.50 mag; lat. 60, 2018-08-06, 21 h local time



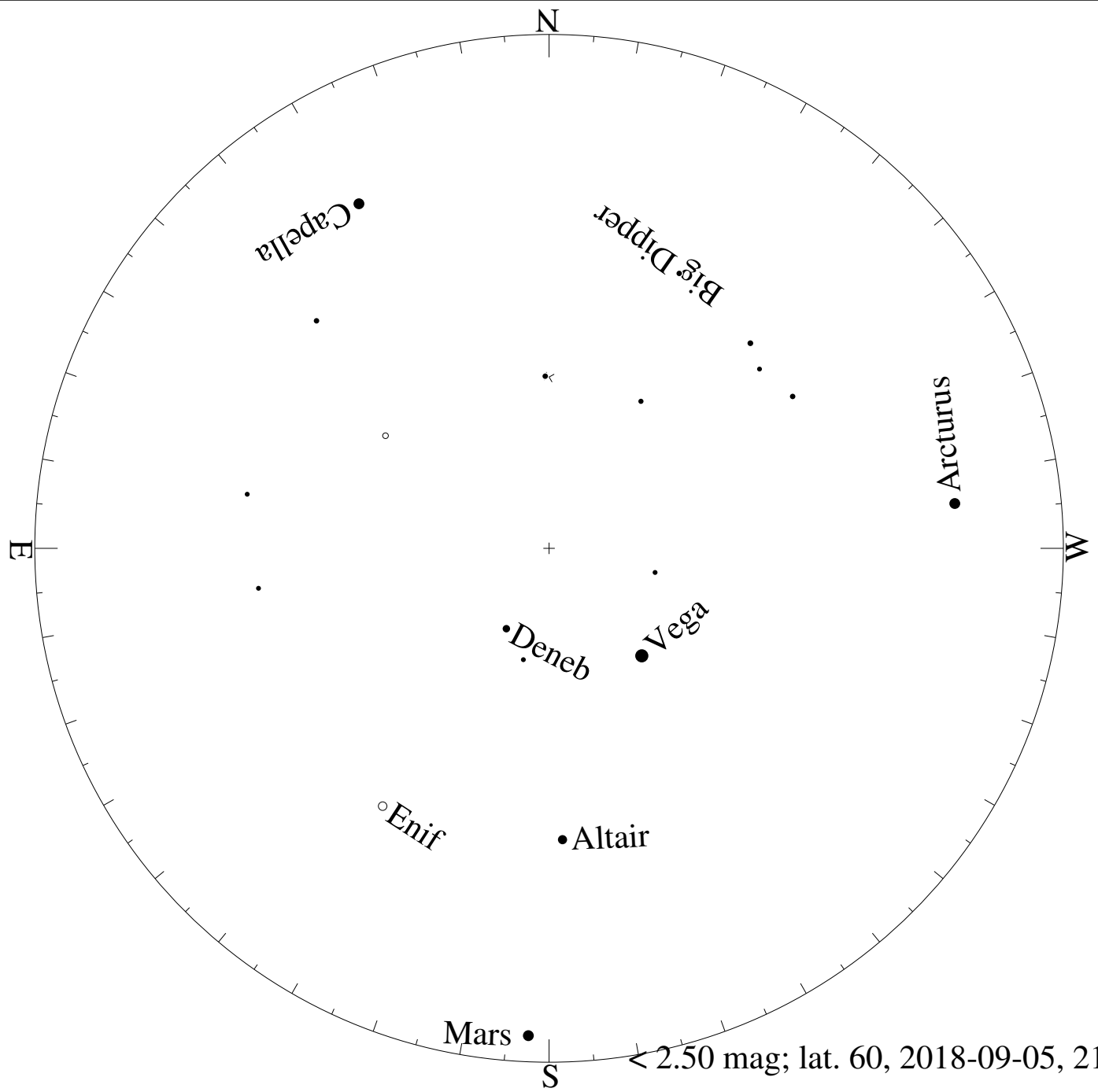
< 5.50 mag; lat. 60, 2018-08-06, 21 h local time



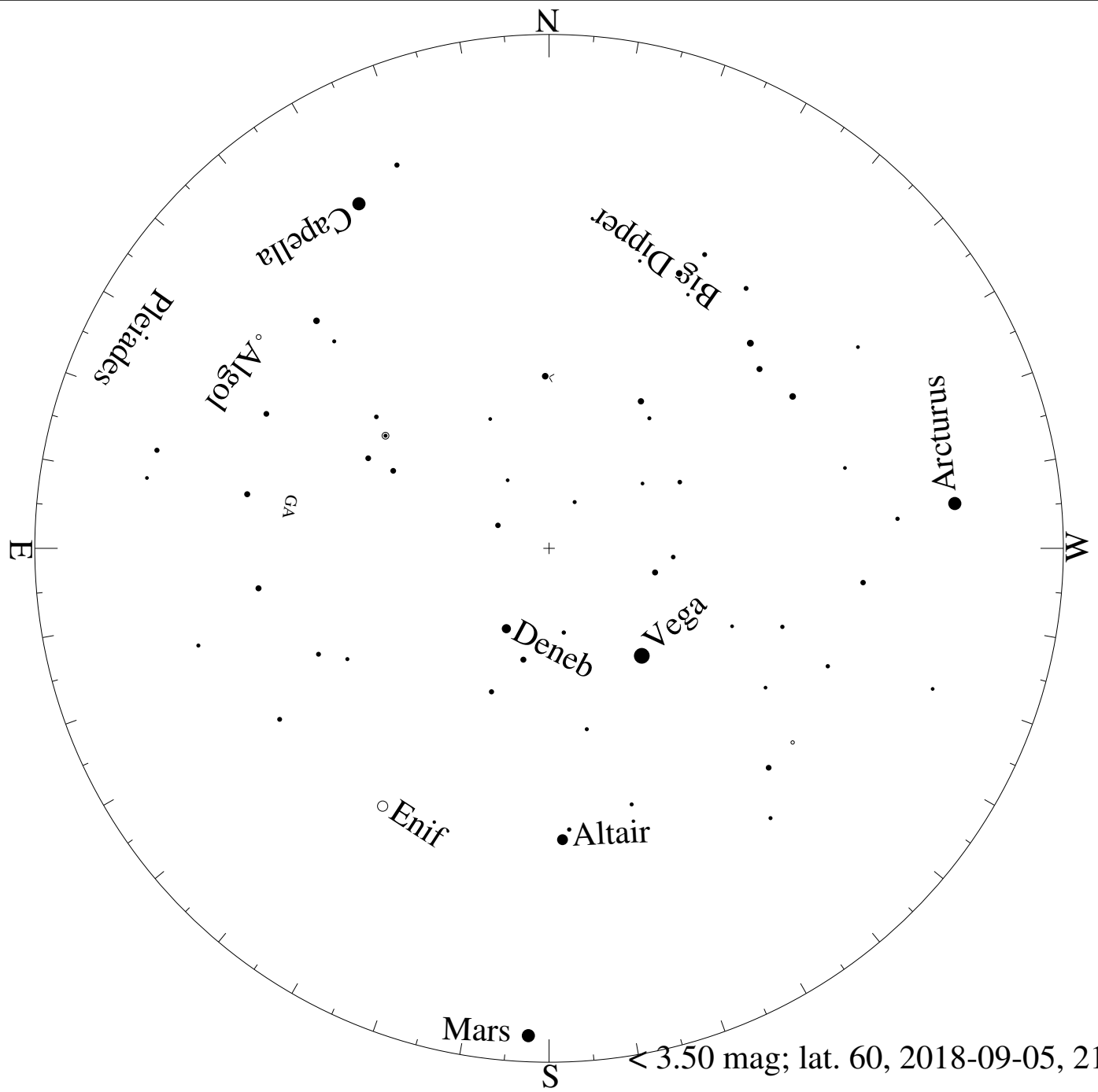
< 0.50 mag; lat. 60, 2018-09-05, 21 h local time



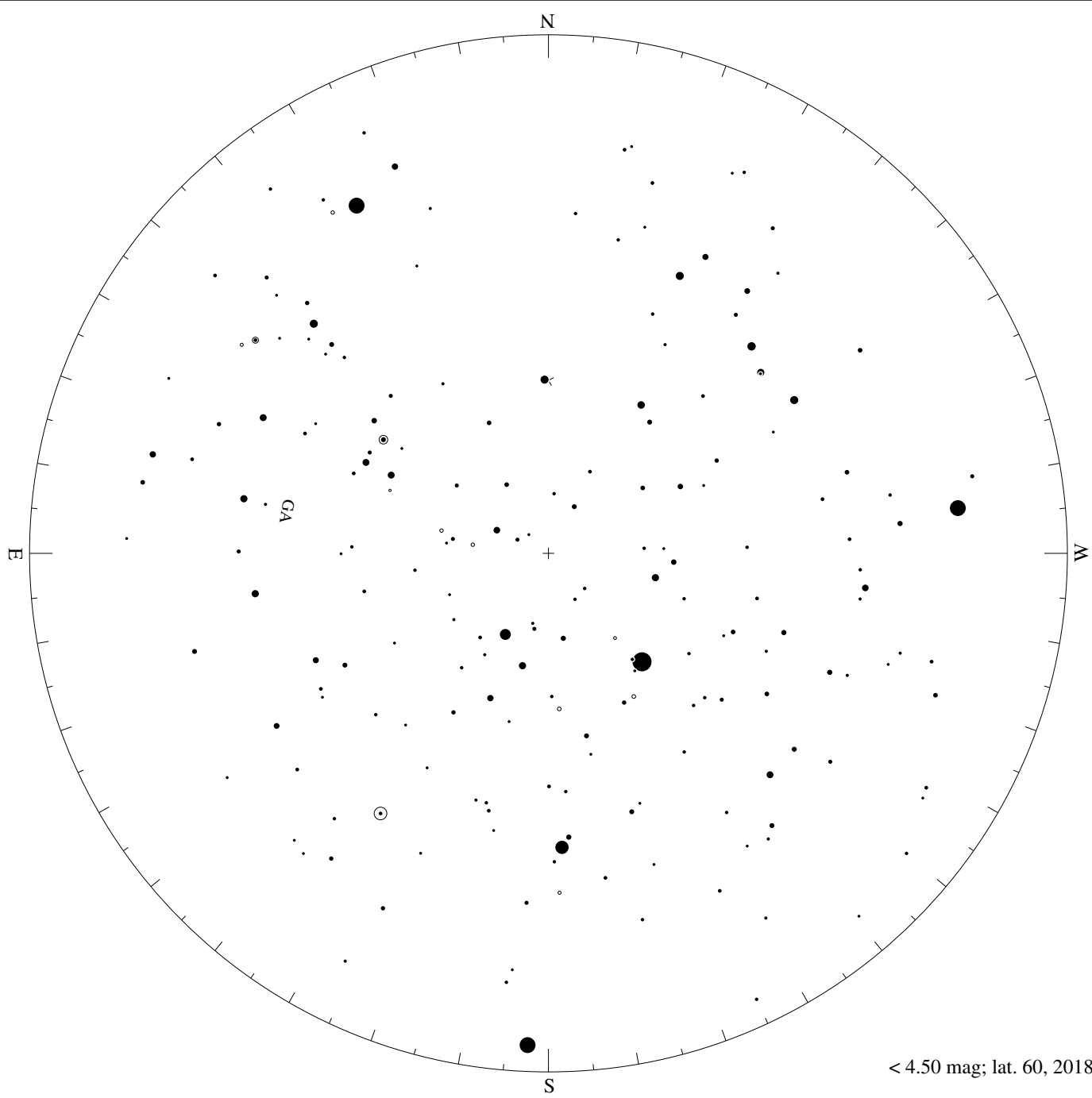
< 1.50 mag; lat. 60, 2018-09-05, 21 h local time



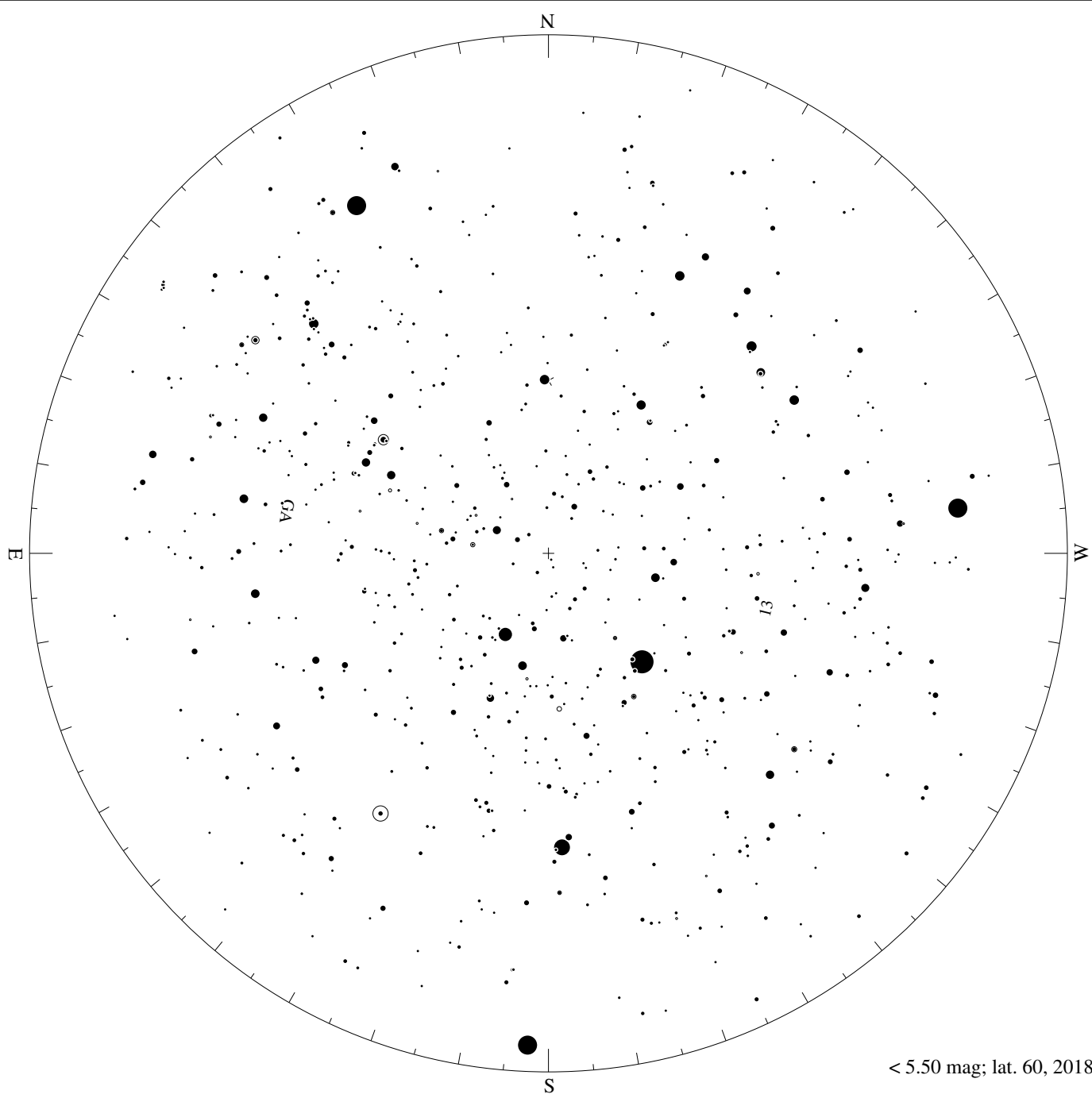
< 2.50 mag; lat. 60, 2018-09-05, 21 h local time



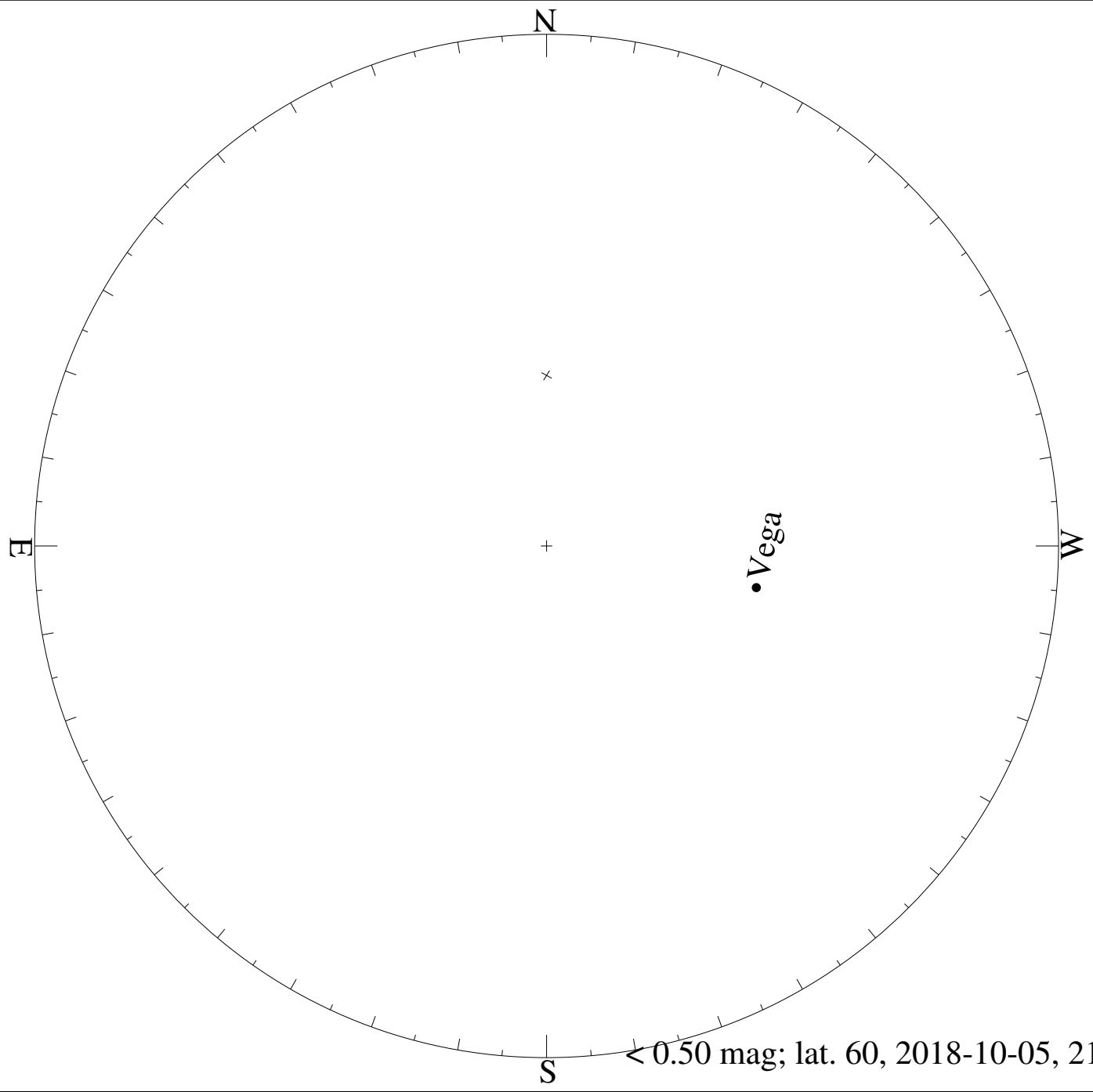
< 3.50 mag; lat. 60, 2018-09-05, 21 h local time



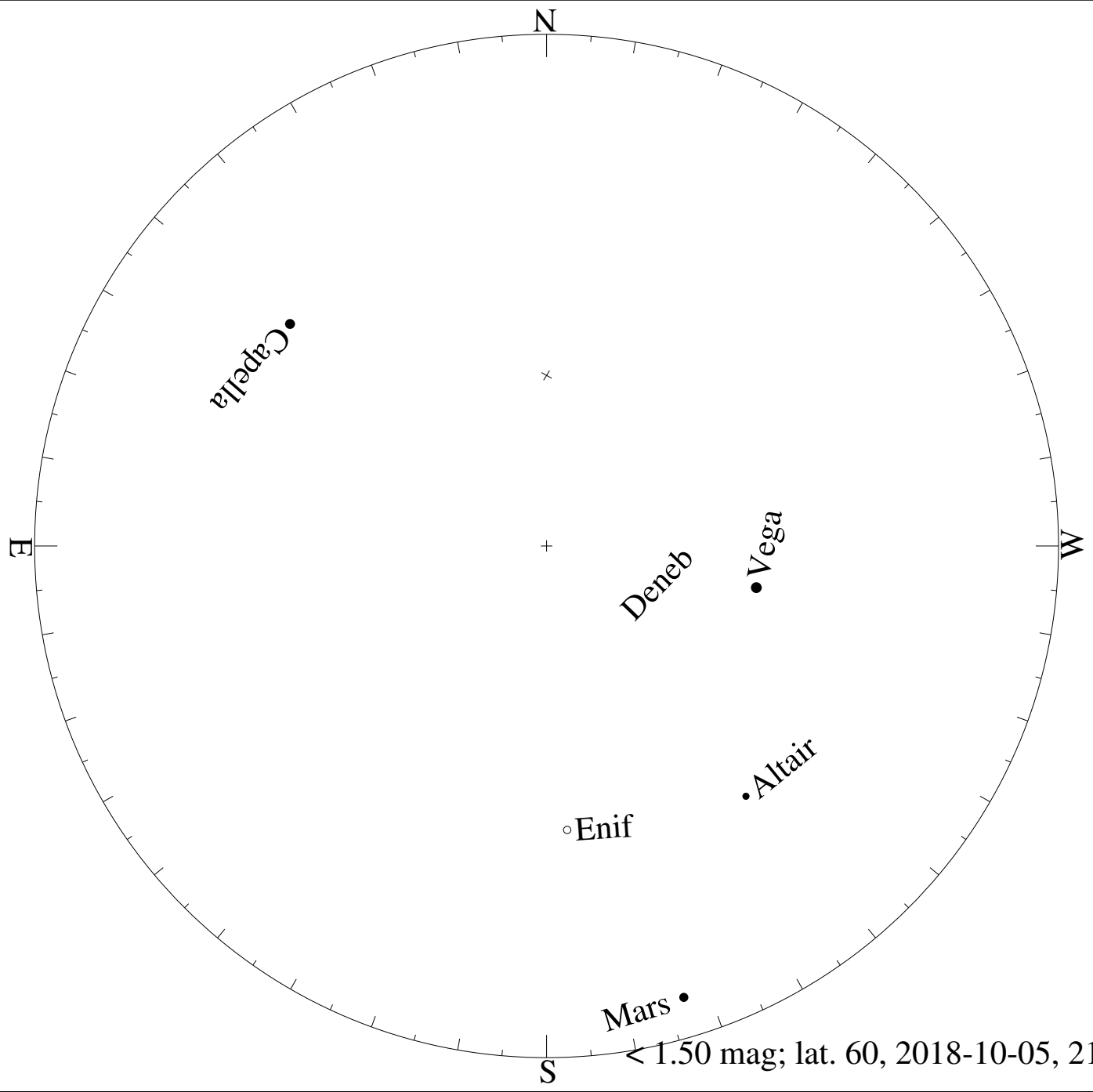
< 4.50 mag; lat. 60, 2018-09-05, 21 h local time



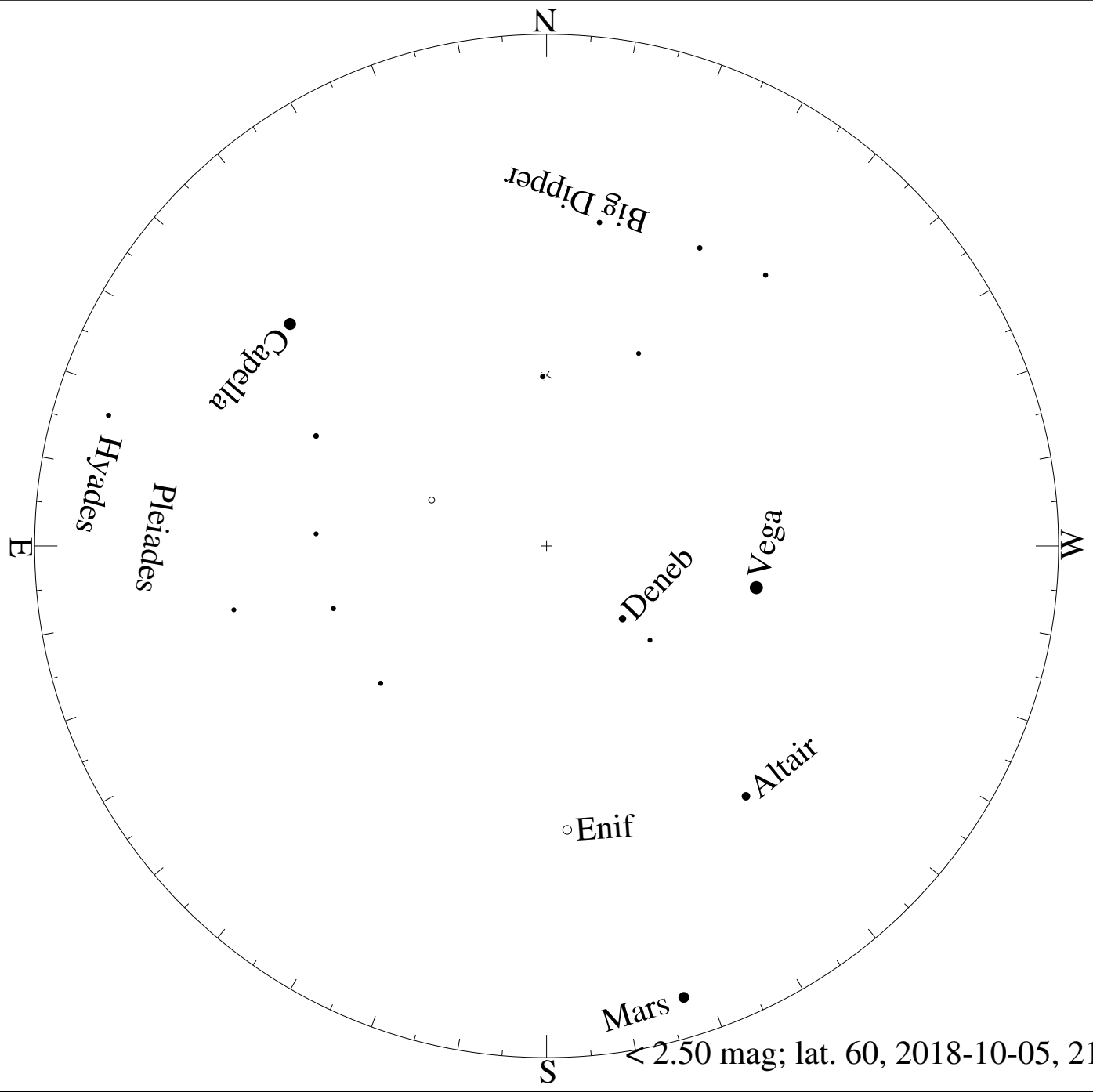
< 5.50 mag; lat. 60, 2018-09-05, 21 h local time

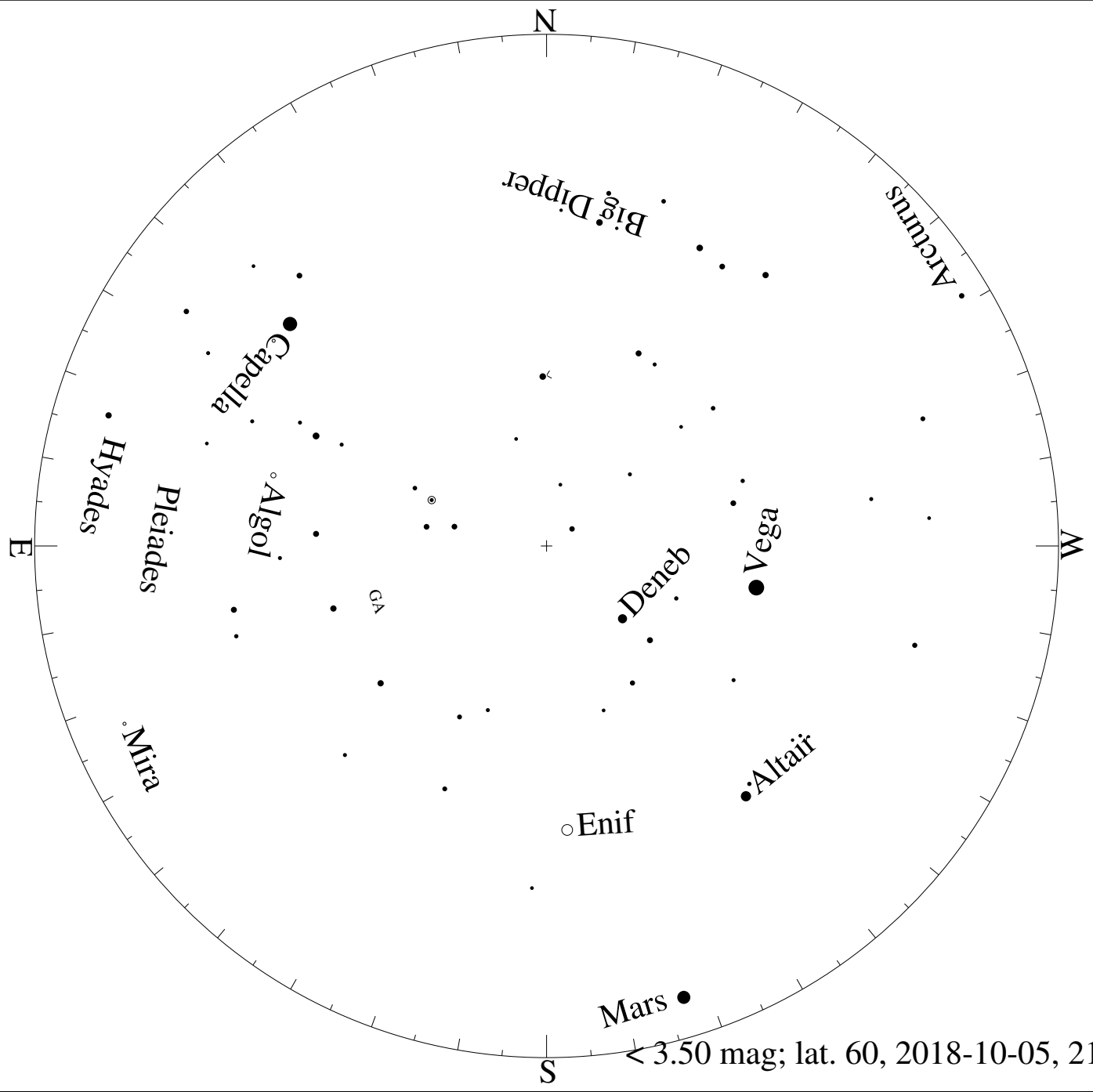


< 0.50 mag; lat. 60, 2018-10-05, 21 h local time




< 1.50 mag; lat. 60, 2018-10-05, 21 h local time






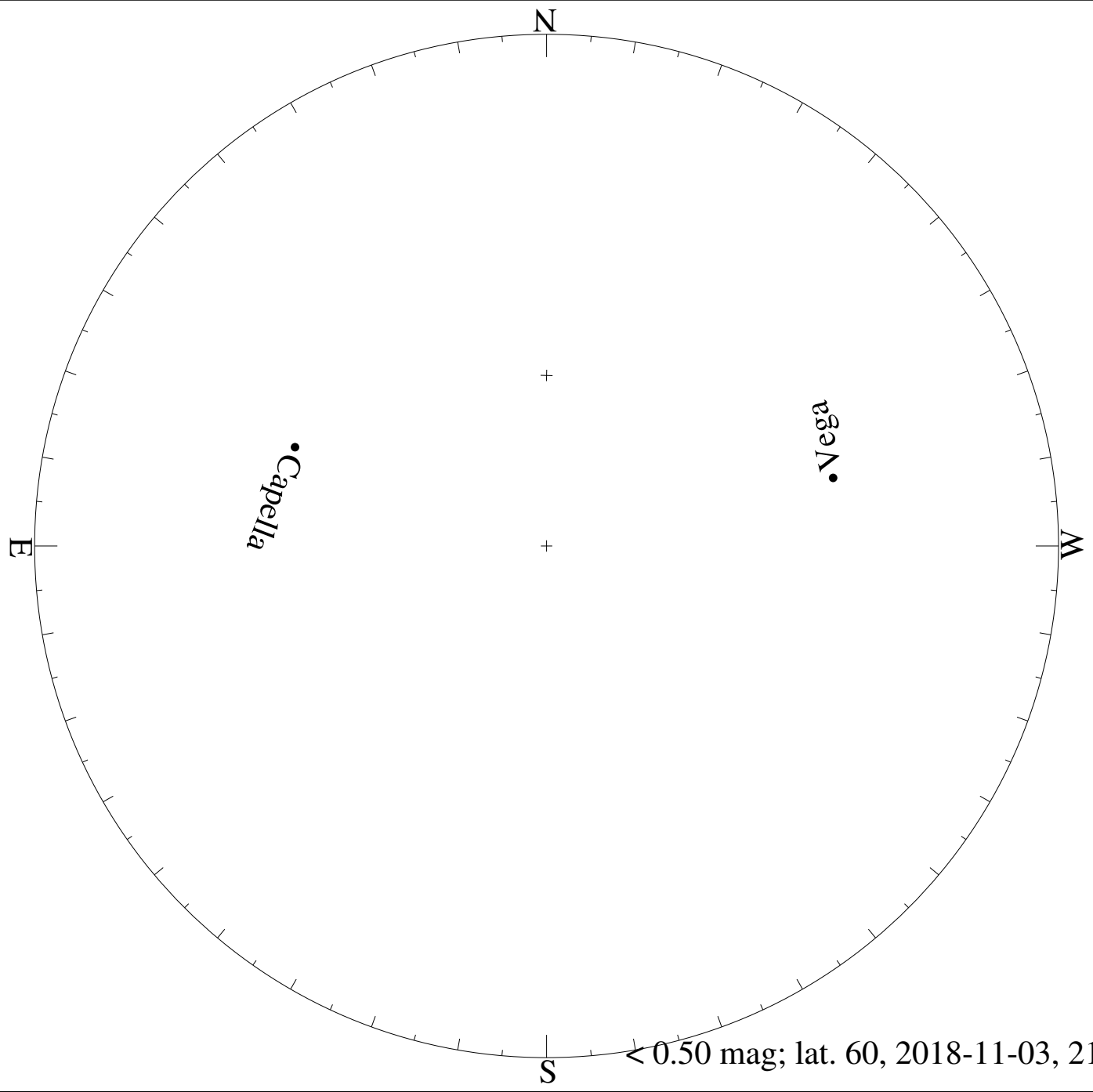
< 3.50 mag; lat. 60, 2018-10-05, 21 h local time

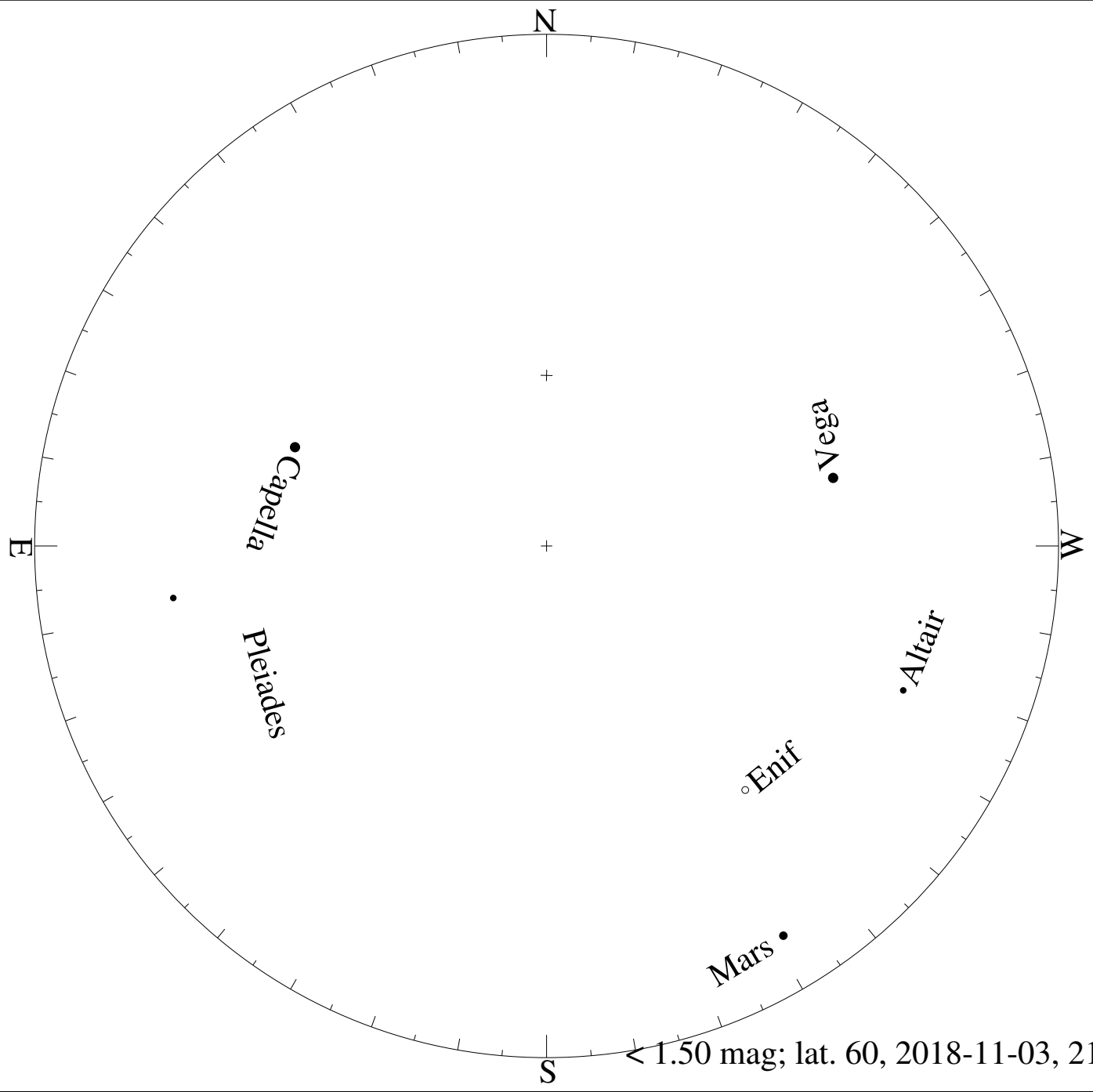


< 4.50 mag; lat. 60, 2018-10-05, 21 h local time

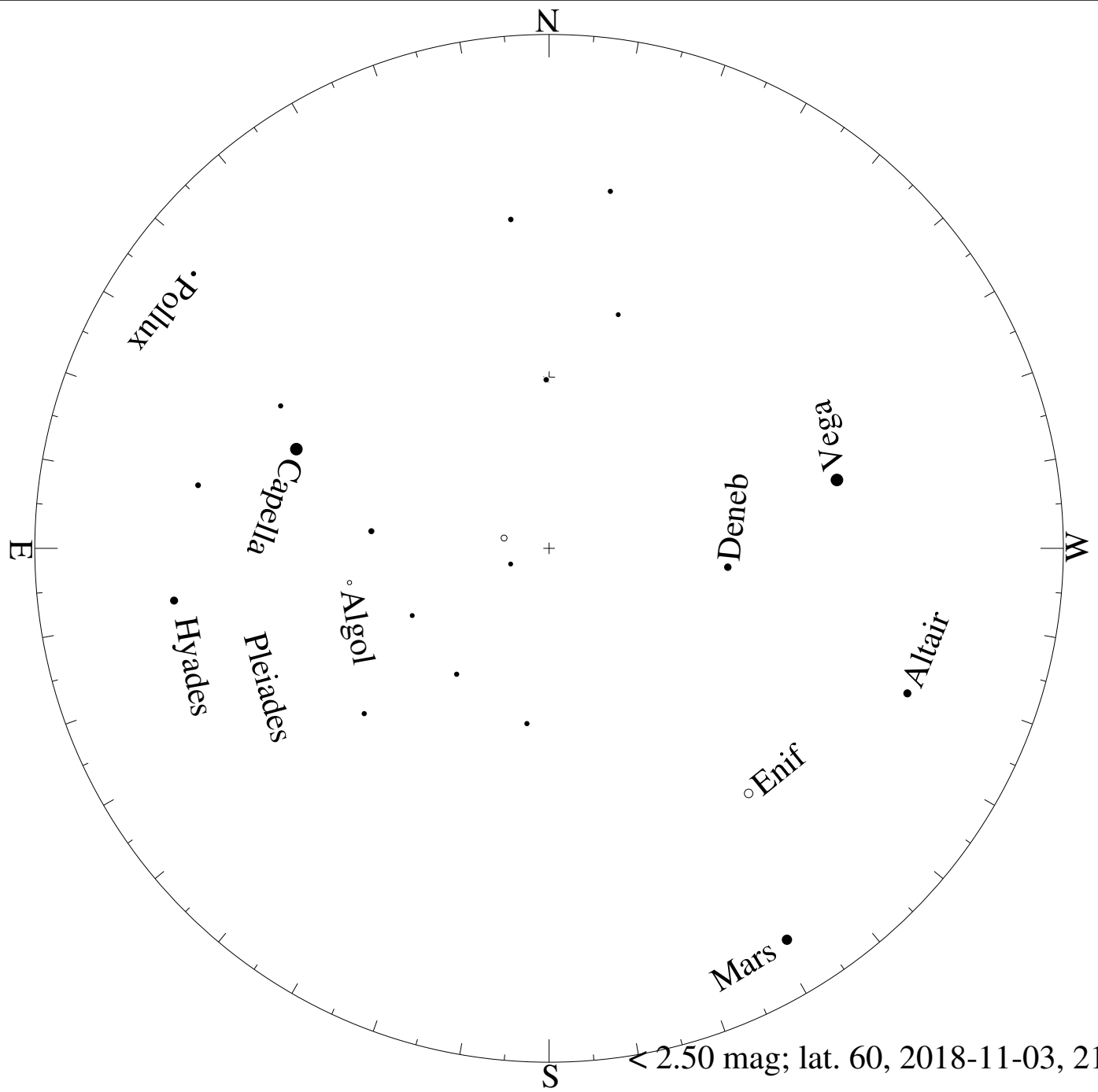


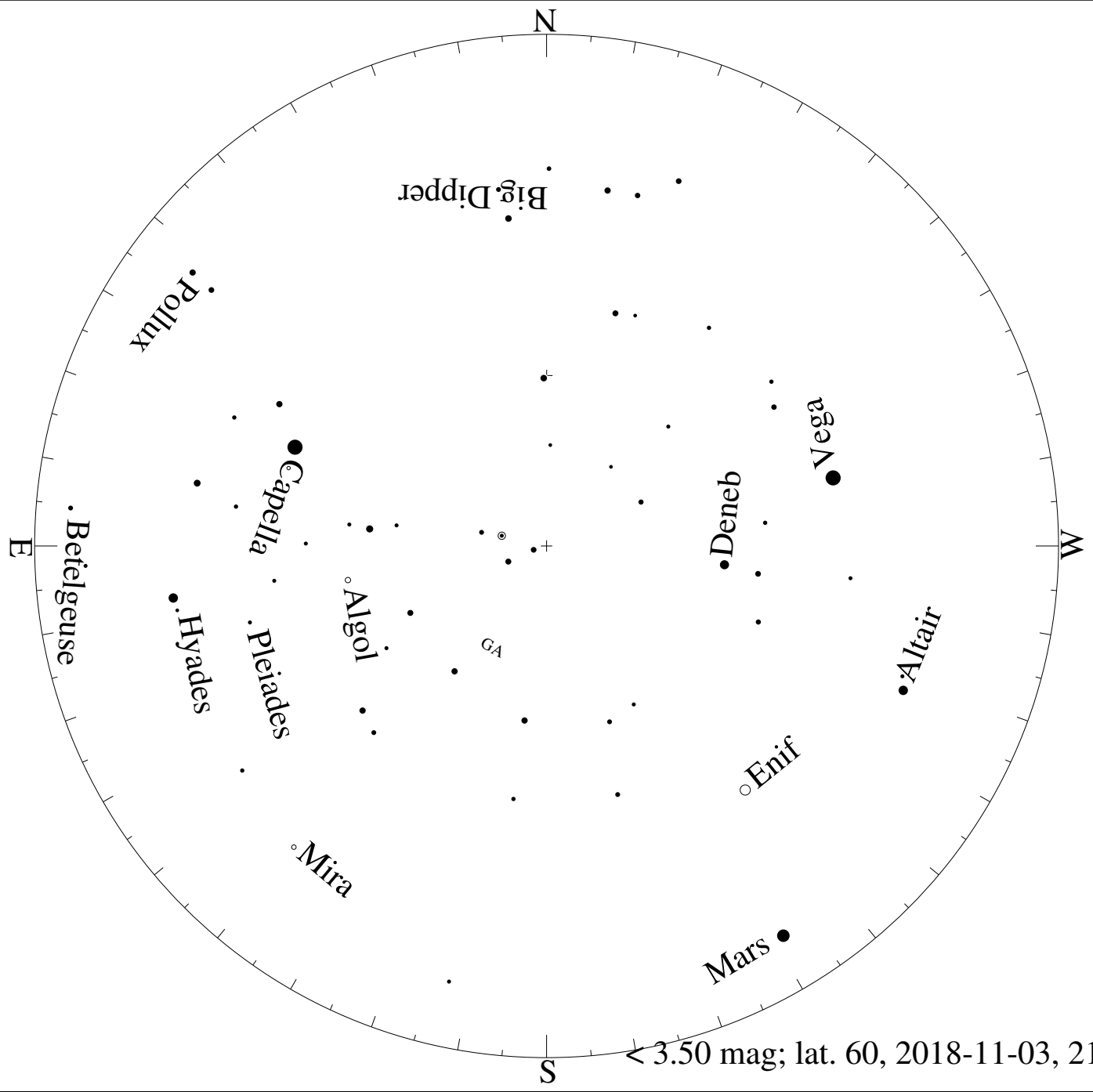
< 5.50 mag; lat. 60, 2018-10-05, 21 h local time






< 1.50 mag; lat. 60, 2018-11-03, 21 h local time






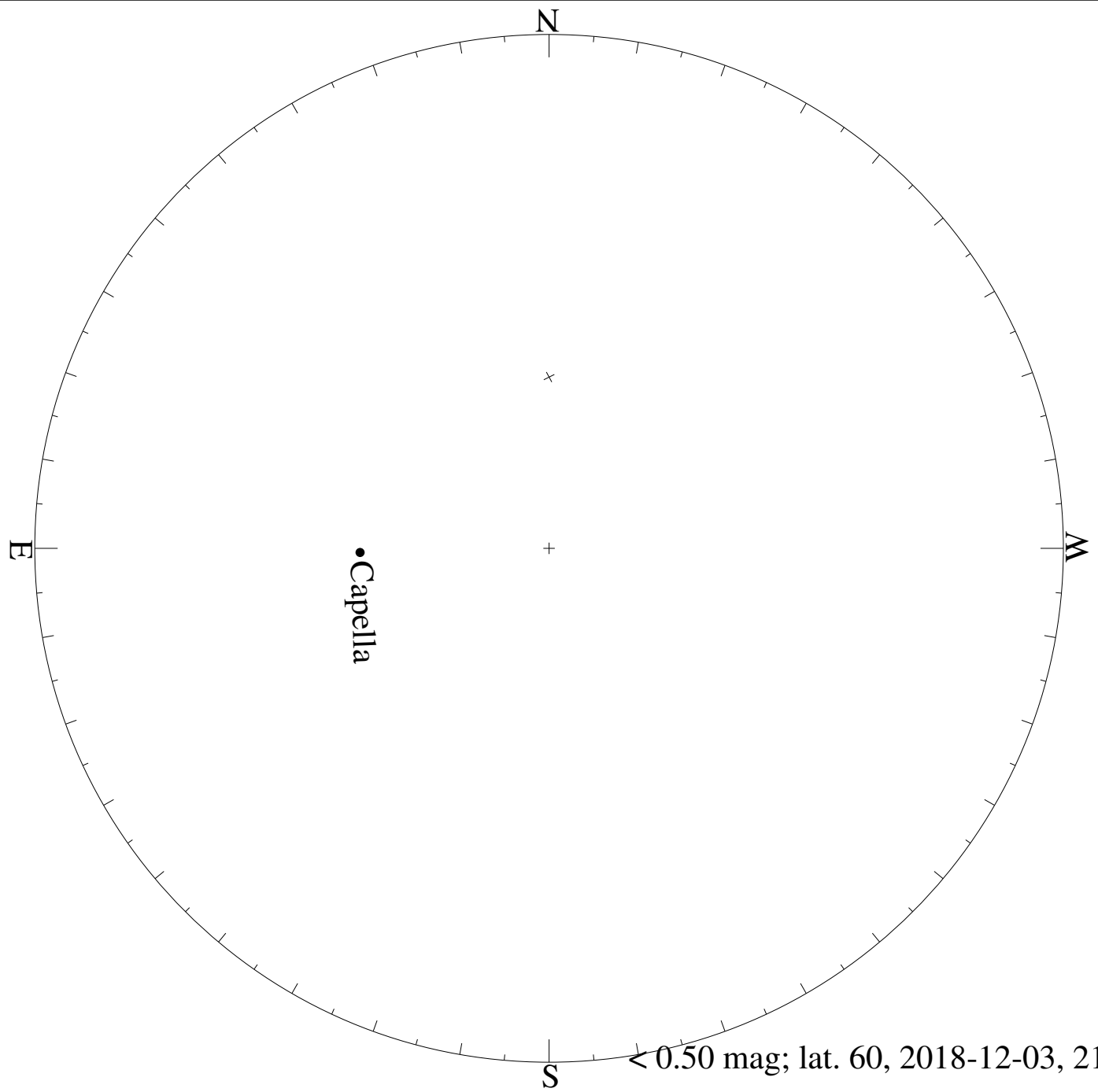
< 3.50 mag; lat. 60, 2018-11-03, 21 h local time

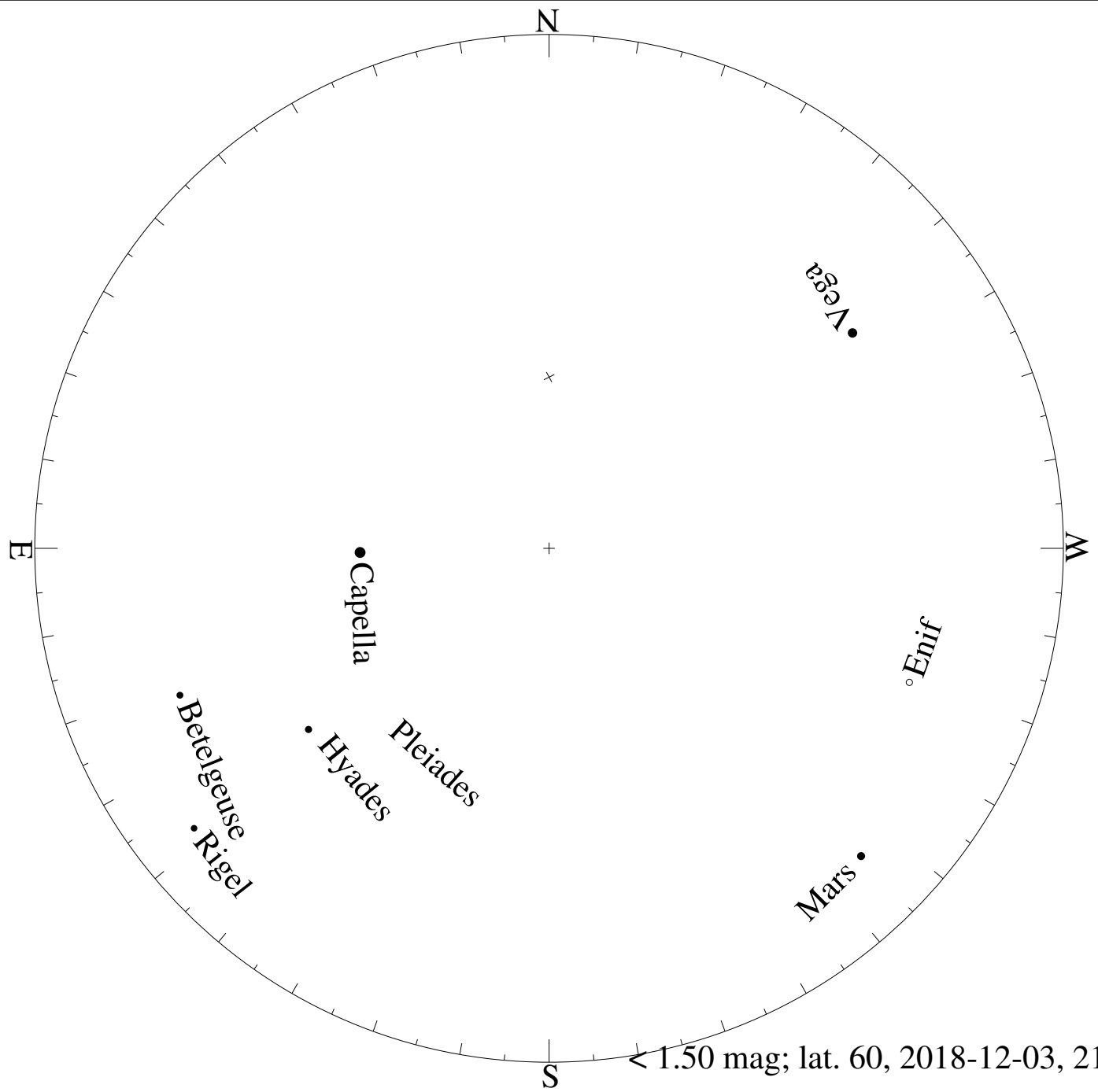


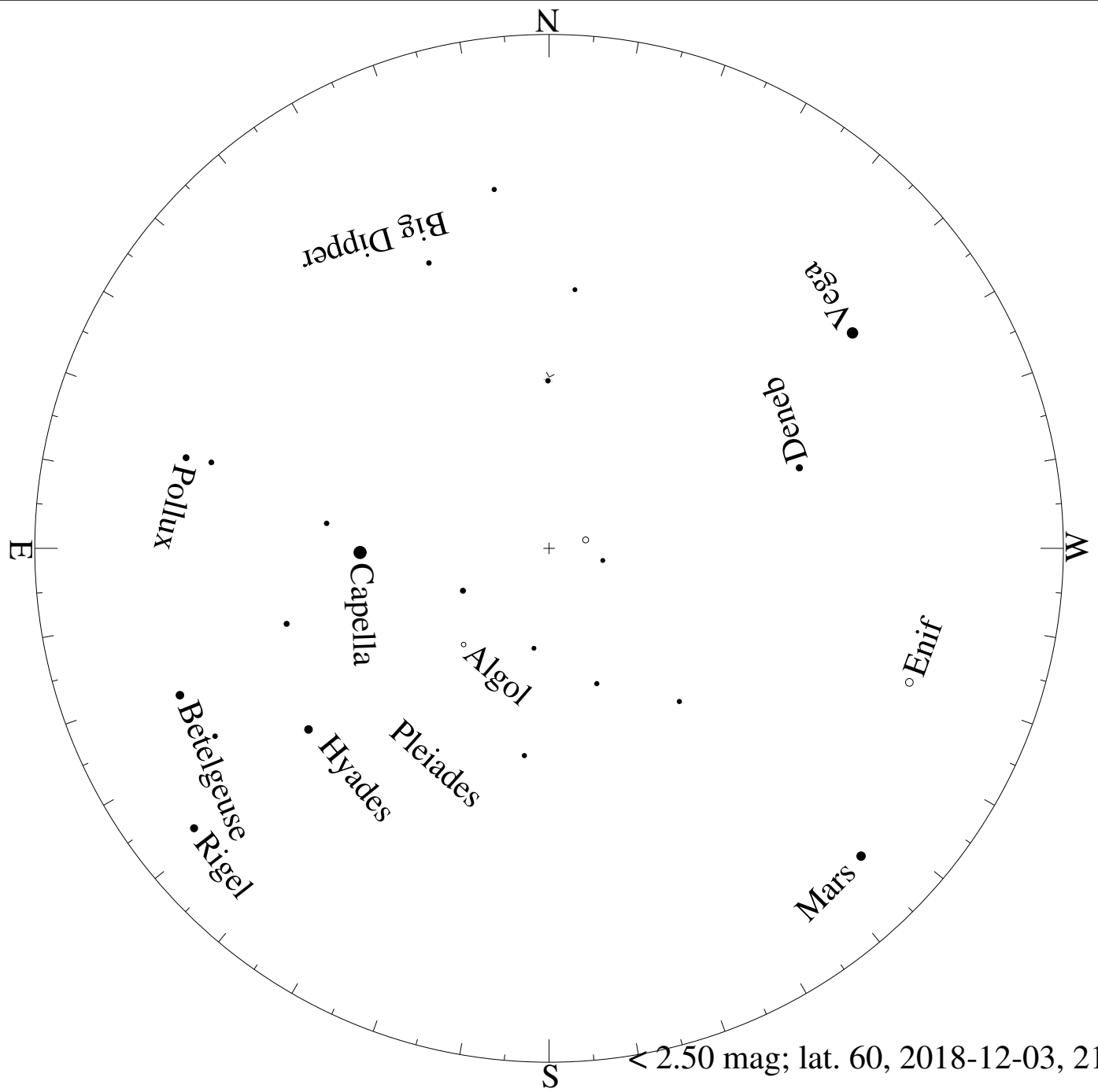
< 4.50 mag; lat. 60, 2018-11-03, 21 h local time



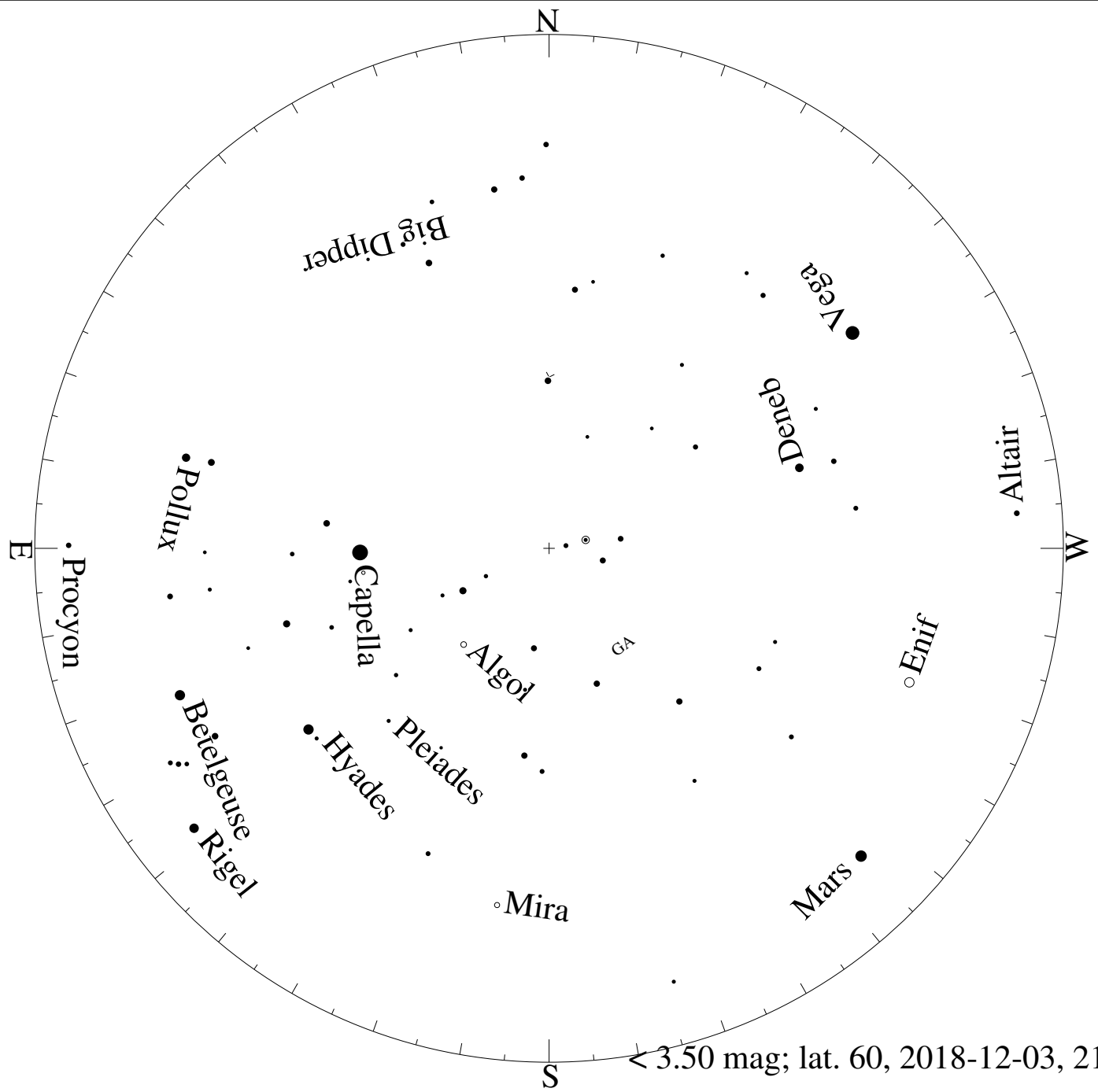
< 5.50 mag; lat. 60, 2018-11-03, 21 h local time









> 2.50 mag; lat. 60, 2018-12-03, 21 h local time





< 4.50 mag; lat. 60, 2018-12-03, 21 h local time



< 5.50 mag; lat. 60, 2018-12-03, 21 h local time