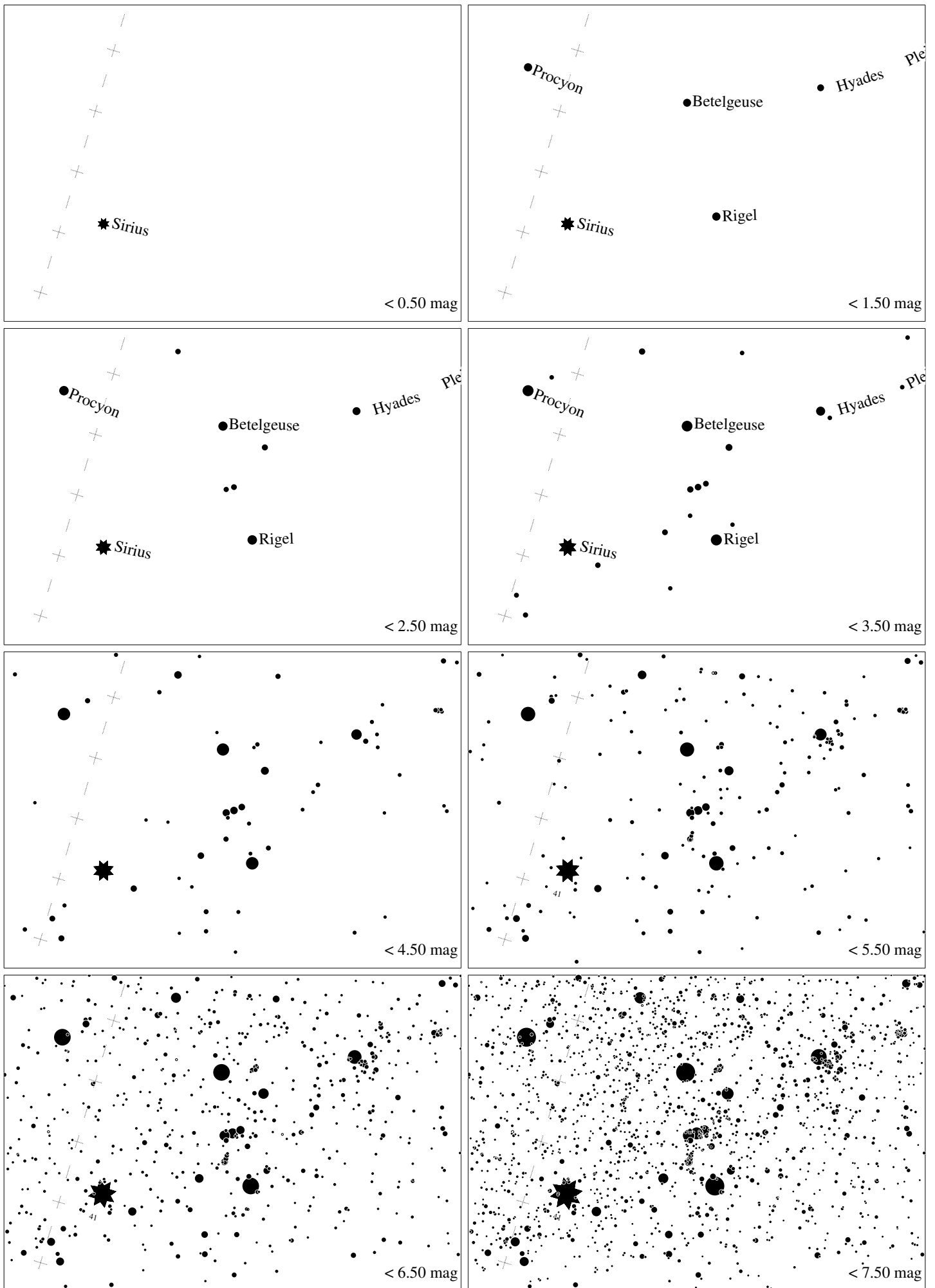
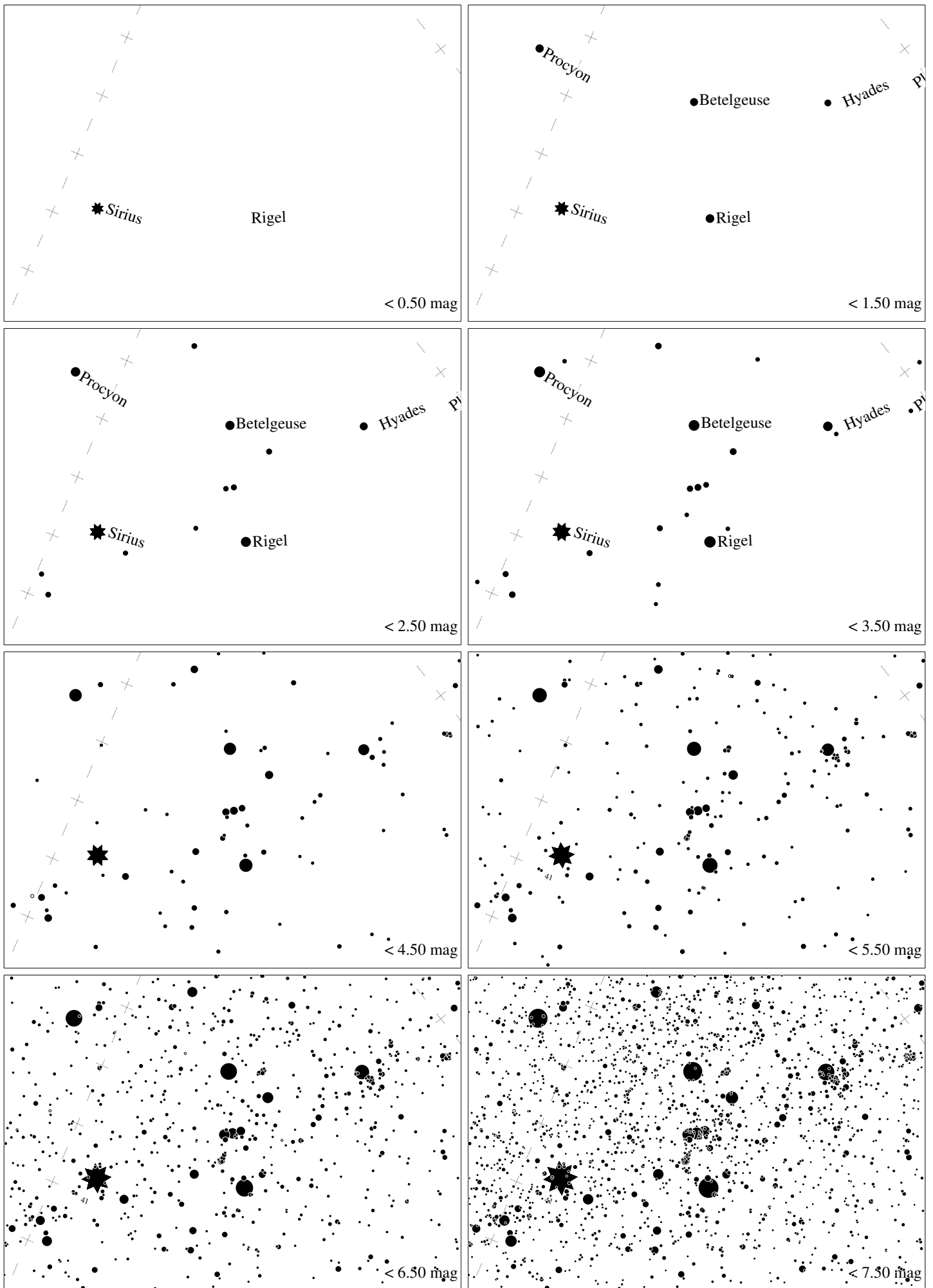


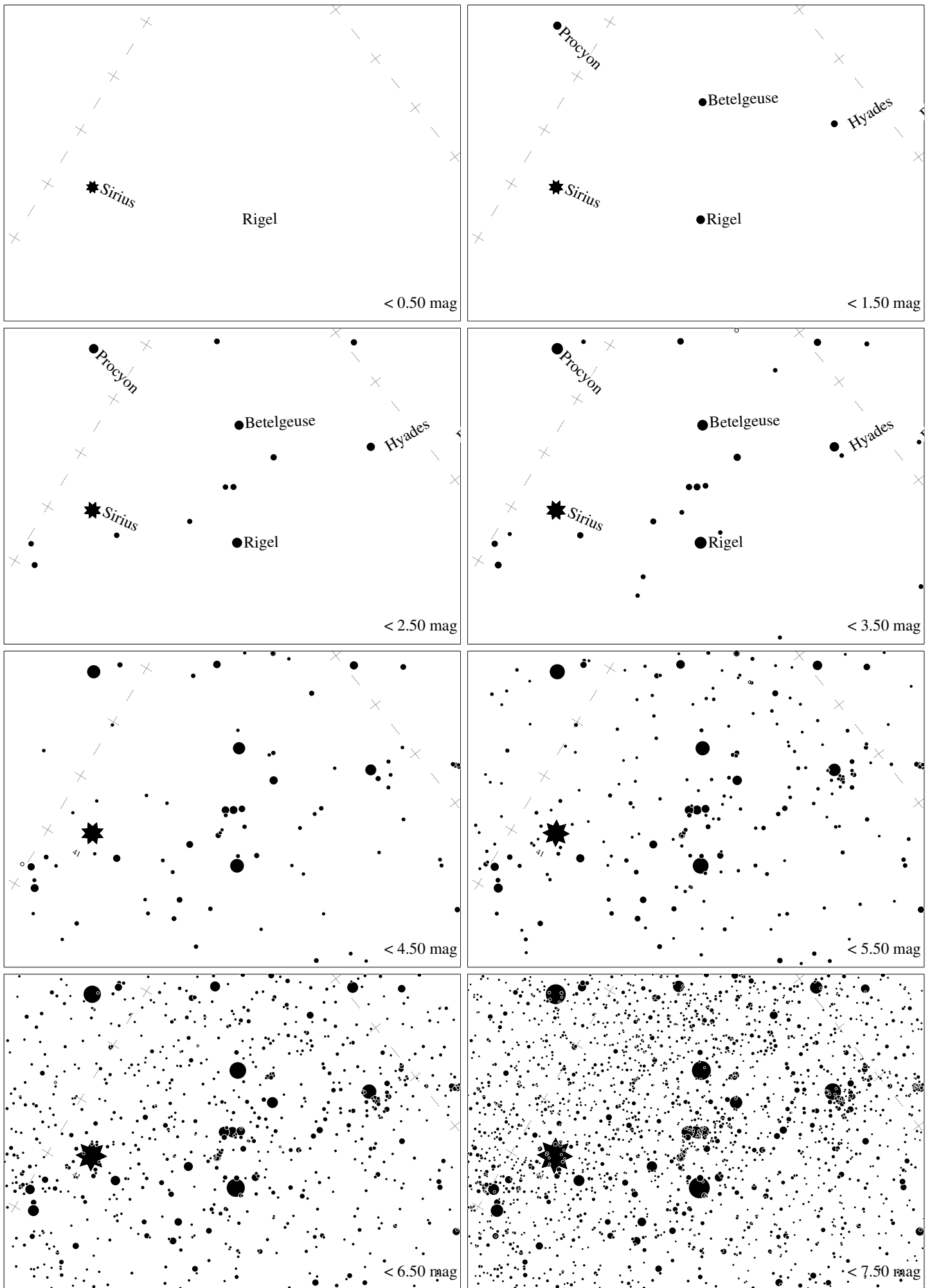
Maps for Globe at Night at latitude 60° , 2017-02-22, 21 h local time (Sun at -28°), transparent air. Lines from N(E,S,W) to zenith shown (crosses each 10°). Orion's belt is 27° to the right from S, at 26° height. Star clusters M 41 and M35 marked when appropriate. Map vertical size is 50° . *Jan Hollan, CzechGlobe*




Maps for Globe at Night at latitude 50° , 2017-02-22, 21 h local time (Sun at -34°), transparent air. Lines from N(E,S,W) to zenith shown (crosses each 10°). Orion's belt is 29° to the right from S, at 35° height. Star clusters M 41 and M35 marked when appropriate. Map vertical size is 50° . *Jan Hollan, CzechGlobe*




Maps for Globe at Night at latitude 40° , 2017-02-22, 21 h local time (Sun at -38°), transparent air. Lines from N(E,S,W) to zenith shown (crosses each 10°). Orion's belt is 34° to the right from S, at 43° height. Star clusters M 41 and M35 marked when appropriate. Map vertical size is 50° . *Jan Hollan, CzechGlobe*



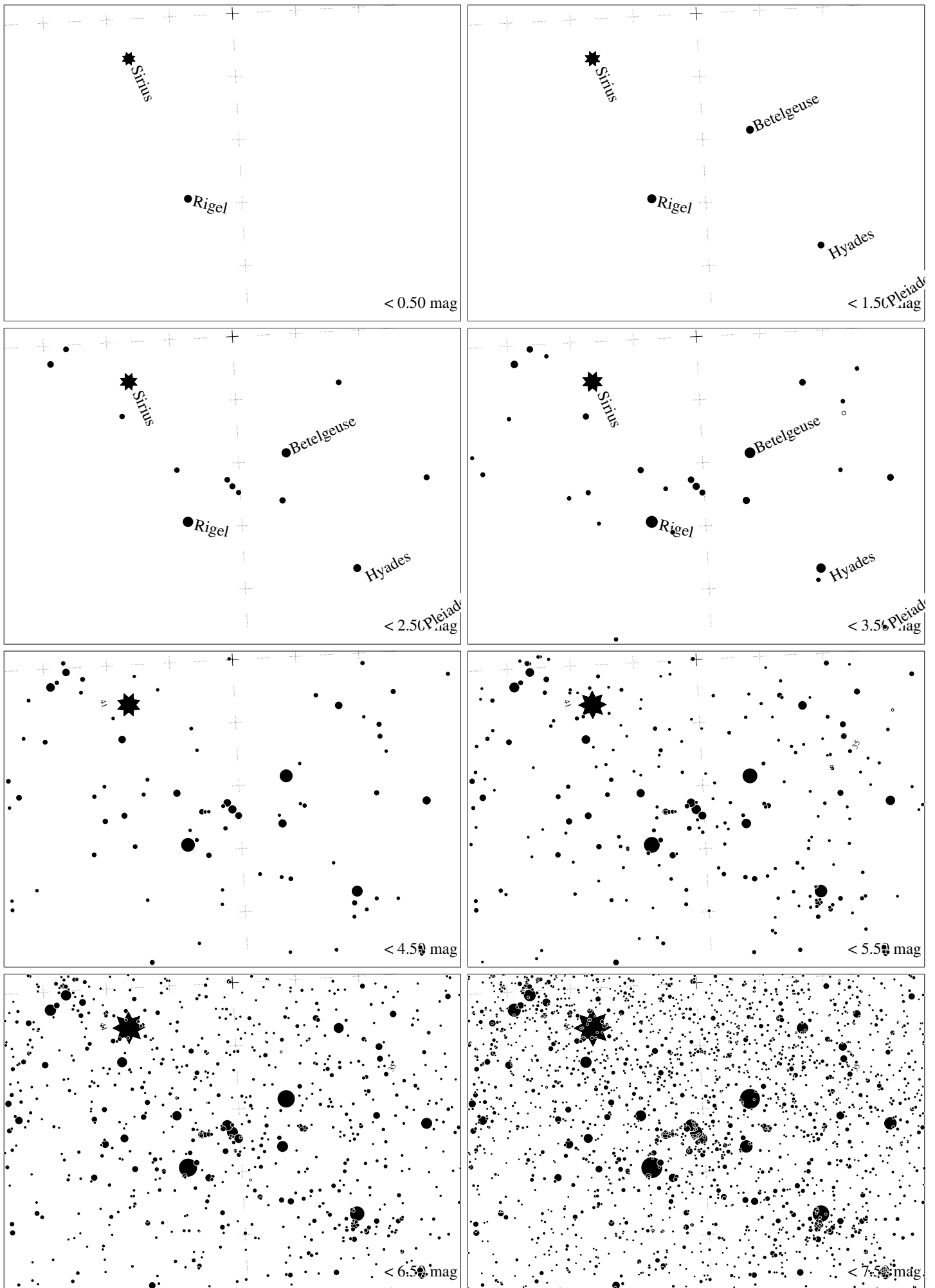
Maps for Globe at Night at latitude 30° , 2017-02-22, 21 h local time (Sun at -41°), transparent air. Lines from N(E,S,W) to zenith shown (crosses each 10°). Orion's belt is 40° to the right from S, at 52° height. Star clusters M 41 and M35 marked when appropriate. Map vertical size is 50° . *Jan Hollan, CzechGlobe*



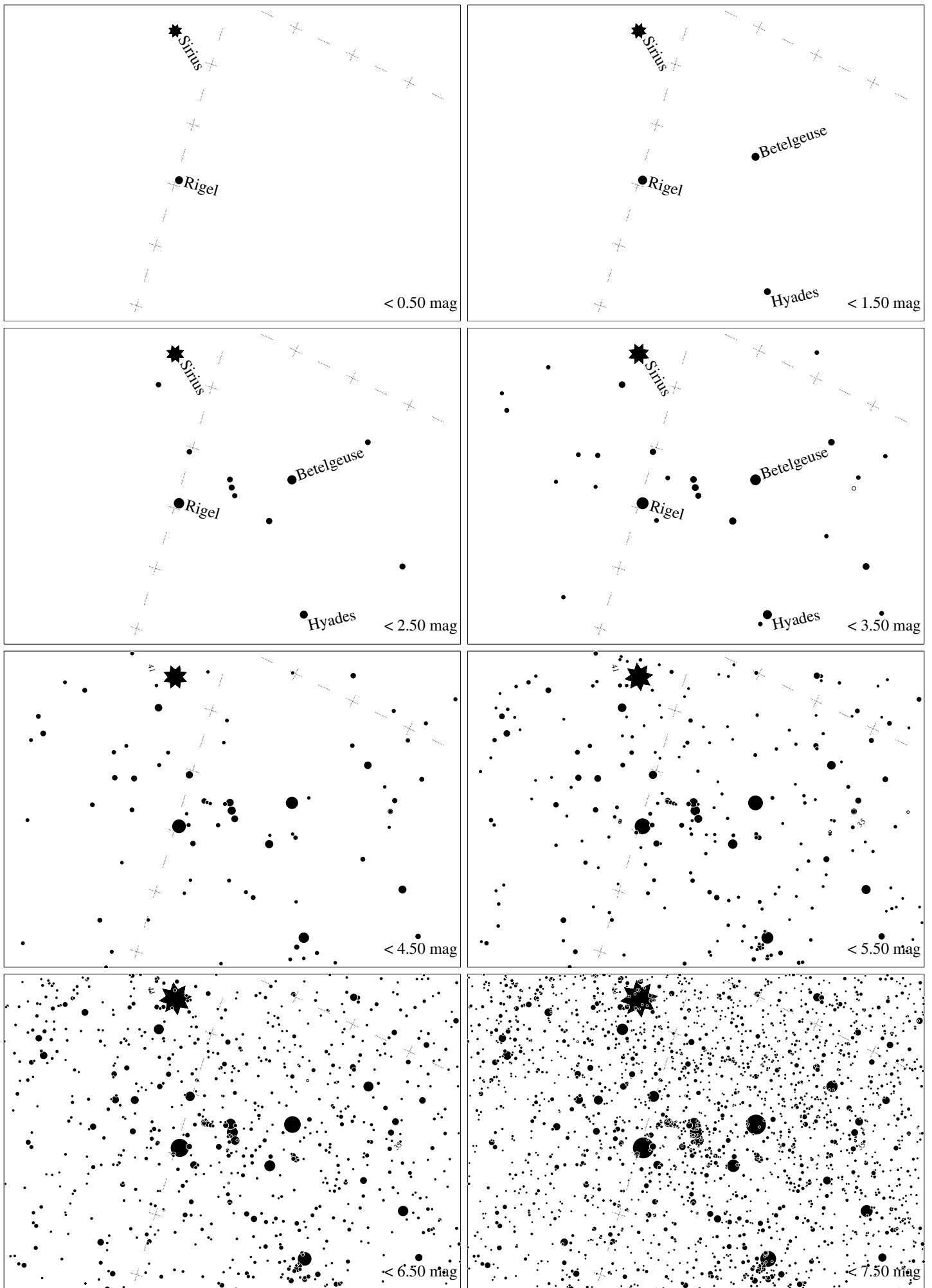
Maps for Globe at Night at latitude 20° , 2017-02-22, 21 h local time (Sun at -42°), transparent air. Lines from N(E,S,W) to zenith shown (crosses each 10°). Orion's belt is 50° to the right from S, at 59° height. Star clusters M 41 and M35 marked when appropriate. Map vertical size is 50° . *Jan Hollan, CzechGlobe*




Maps for Globe at Night at latitude 10° , 2017-02-22, 21 h local time (Sun at -42°), transparent air. Lines from N(E,S,W) to zenith shown (crosses each 10°). Orion's belt is 66° to the right from S, at 64° height. Star clusters M 41 and M35 marked when appropriate. Map vertical size is 50° . *Jan Hollan, CzechGlobe*




Maps for Globe at Night at latitude 0° , 2017-02-22, 21 h local time (Sun at -41°), transparent air. Lines from N(E,S,W) to zenith shown (crosses each 10°). Orion's belt is 87° to the right from S, at 66° height. Star clusters M 41 and M35 marked when appropriate. Map vertical size is 50° . *Jan Hollan, CzechGlobe*



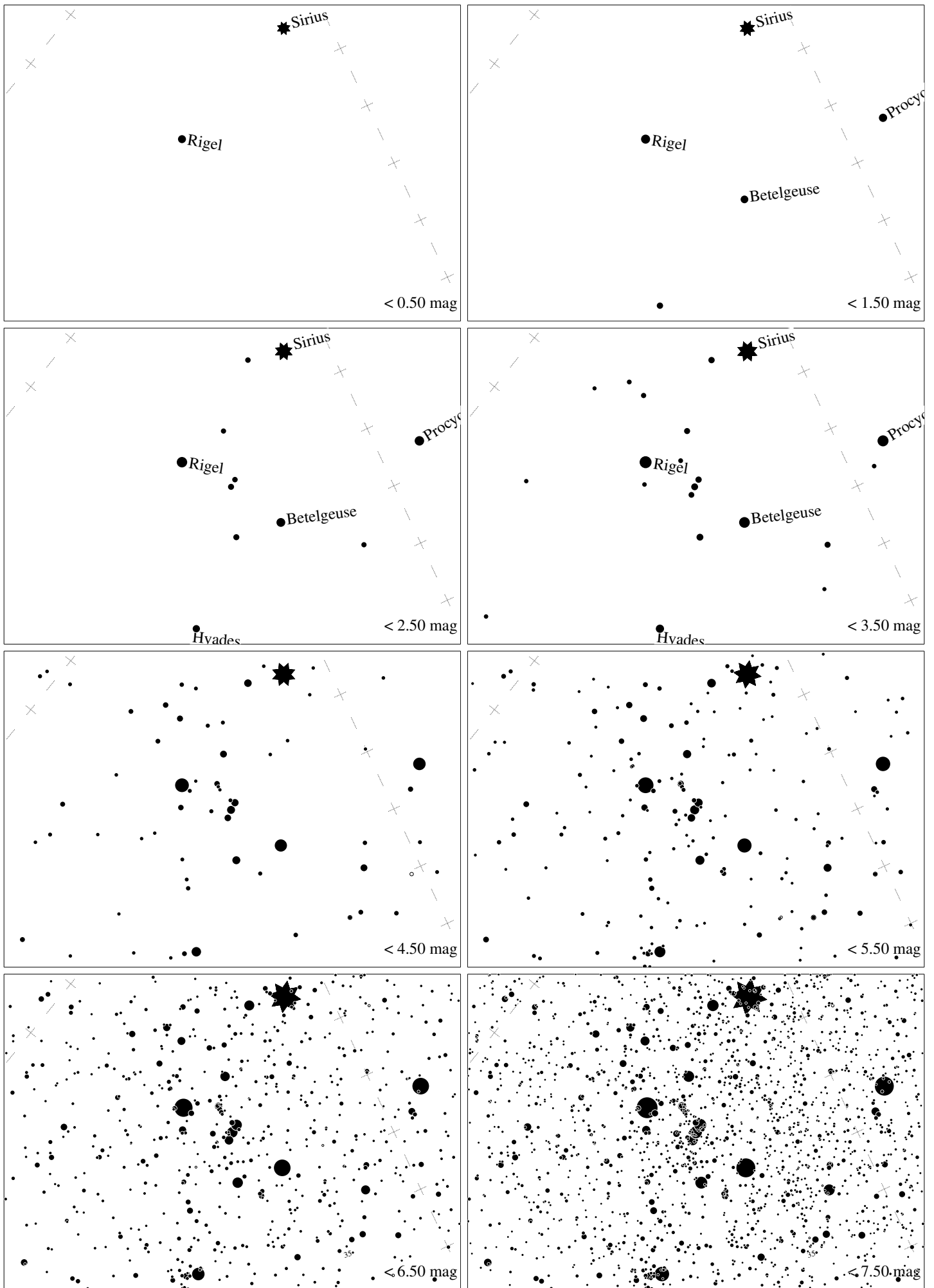
Maps for Globe at Night at latitude -10° , 2017-02-22, 21 h local time (Sun at -38°), transparent air. Lines from N(E,S,W) to zenith shown (crosses each 10°). Orion's belt is 71° to the left from N, at 65° height. Star clusters M 41 and M35 marked when appropriate. Map vertical size is 50° . *Jan Hollan, CzechGlobe*



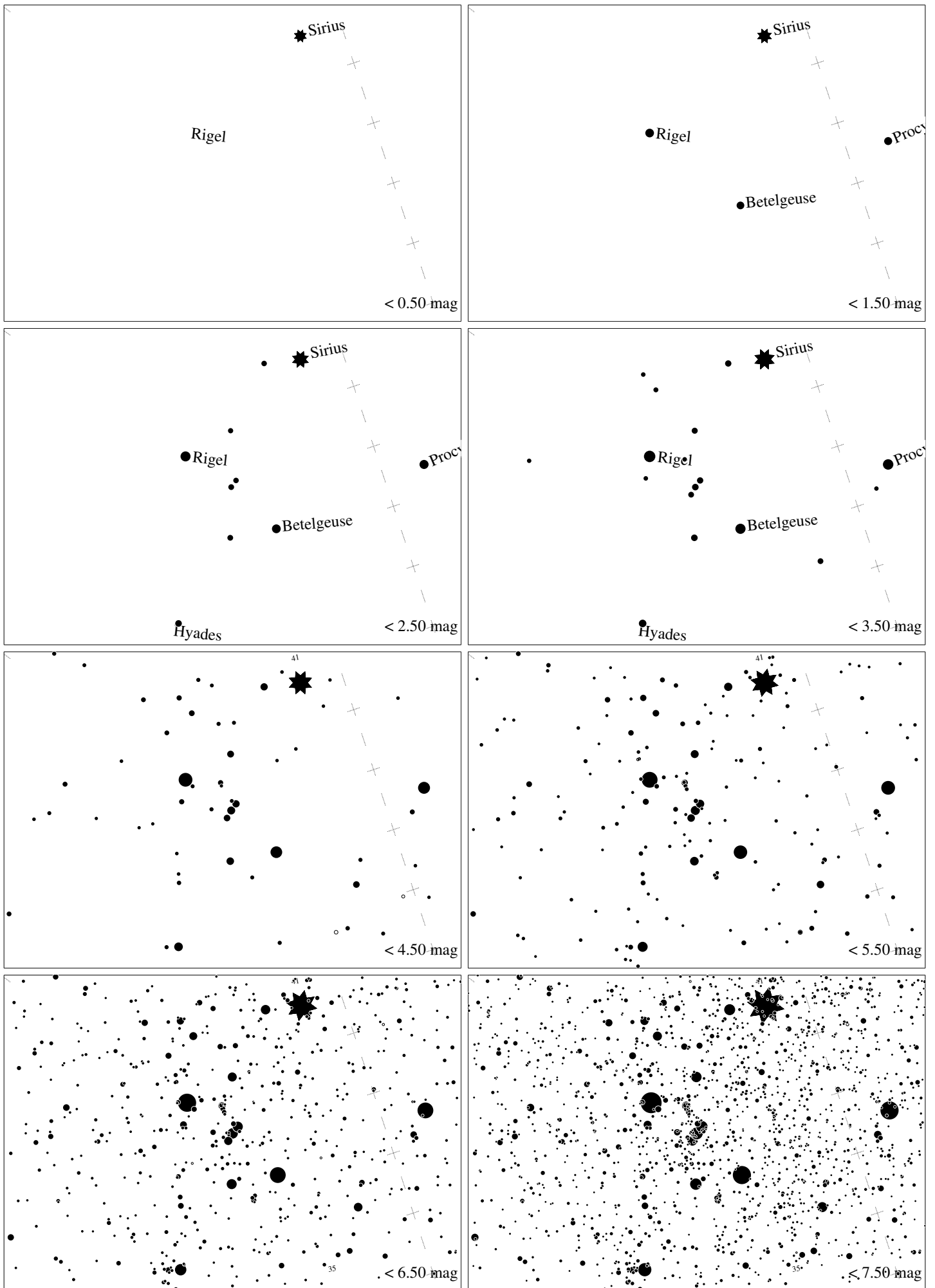
Maps for Globe at Night at latitude -20° , 2017-02-22, 21 h local time (Sun at -34°), transparent air. Lines from N(E,S,W) to zenith shown (crosses each 10°). Orion's belt is 54° to the left from N, at 60° height. Star clusters M 41 and M35 marked when appropriate. Map vertical size is 50° . *Jan Hollan, CzechGlobe*



Maps for Globe at Night at latitude -30° , 2017-02-22, 21 h local time (Sun at -29°), transparent air. Lines from N(E,S,W) to zenith shown (crosses each 10°). Orion's belt is 42° to the left from N, at 53° height. Star clusters M 41 and M35 marked when appropriate. Map vertical size is 50° . *Jan Hollan, CzechGlobe*



Maps for Globe at Night at latitude -40° , 2017-02-22, 21 h local time (Sun at -23°), transparent air. Lines from N(E,S,W) to zenith shown (crosses each 10°). Orion's belt is 35° to the left from N, at 46° height. Star clusters M 41 and M35 marked when appropriate. Map vertical size is 50° . *Jan Hollan, CzechGlobe*



Maps for Globe at Night at latitude -50° , 2017-02-22, 21 h local time (Sun at -17°), transparent air. Lines from N(E,S,W) to zenith shown (crosses each 10°). Orion's belt is 30° to the left from N, at 37° height. Star clusters M 41 and M35 marked when appropriate. Map vertical size is 50° . *Jan Hollan, CzechGlobe*