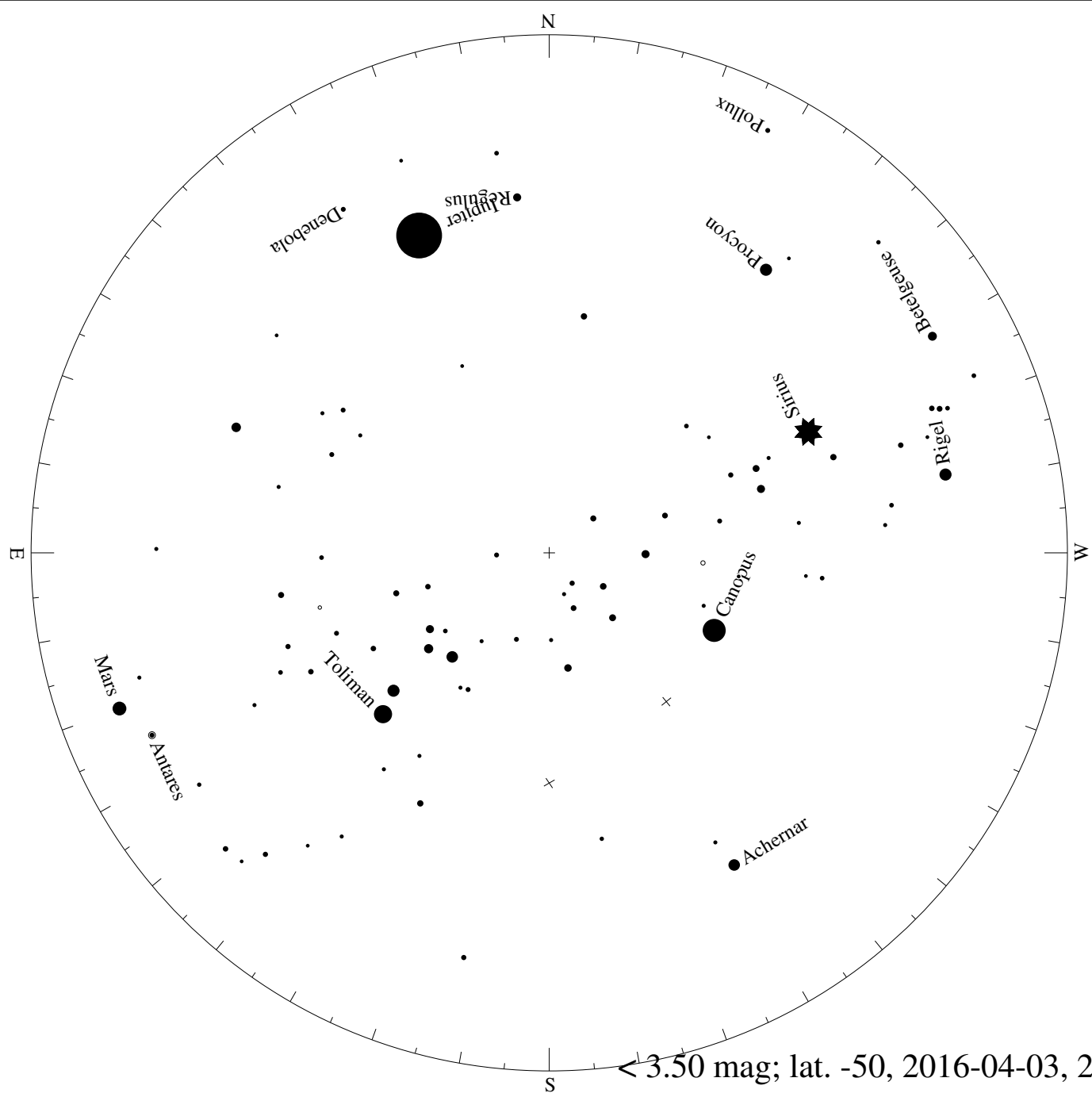
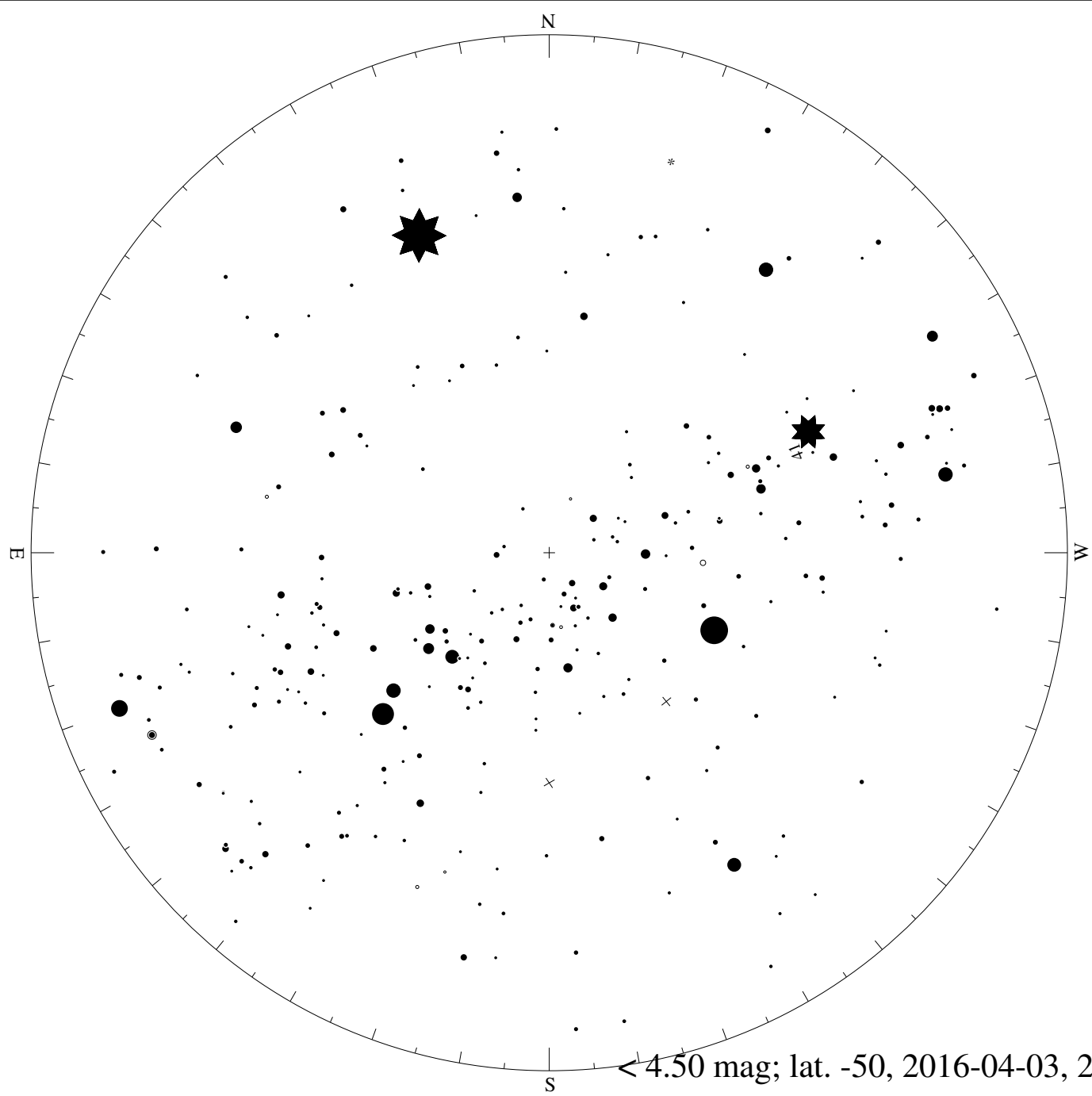



< 2.50 mag; lat. -50, 2016-04-03, 21 h local time





< 3.50 mag; lat. -50, 2016-04-03, 21 h local time






< 5.50 mag; lat. -50, 2016-04-03, 21 h local time



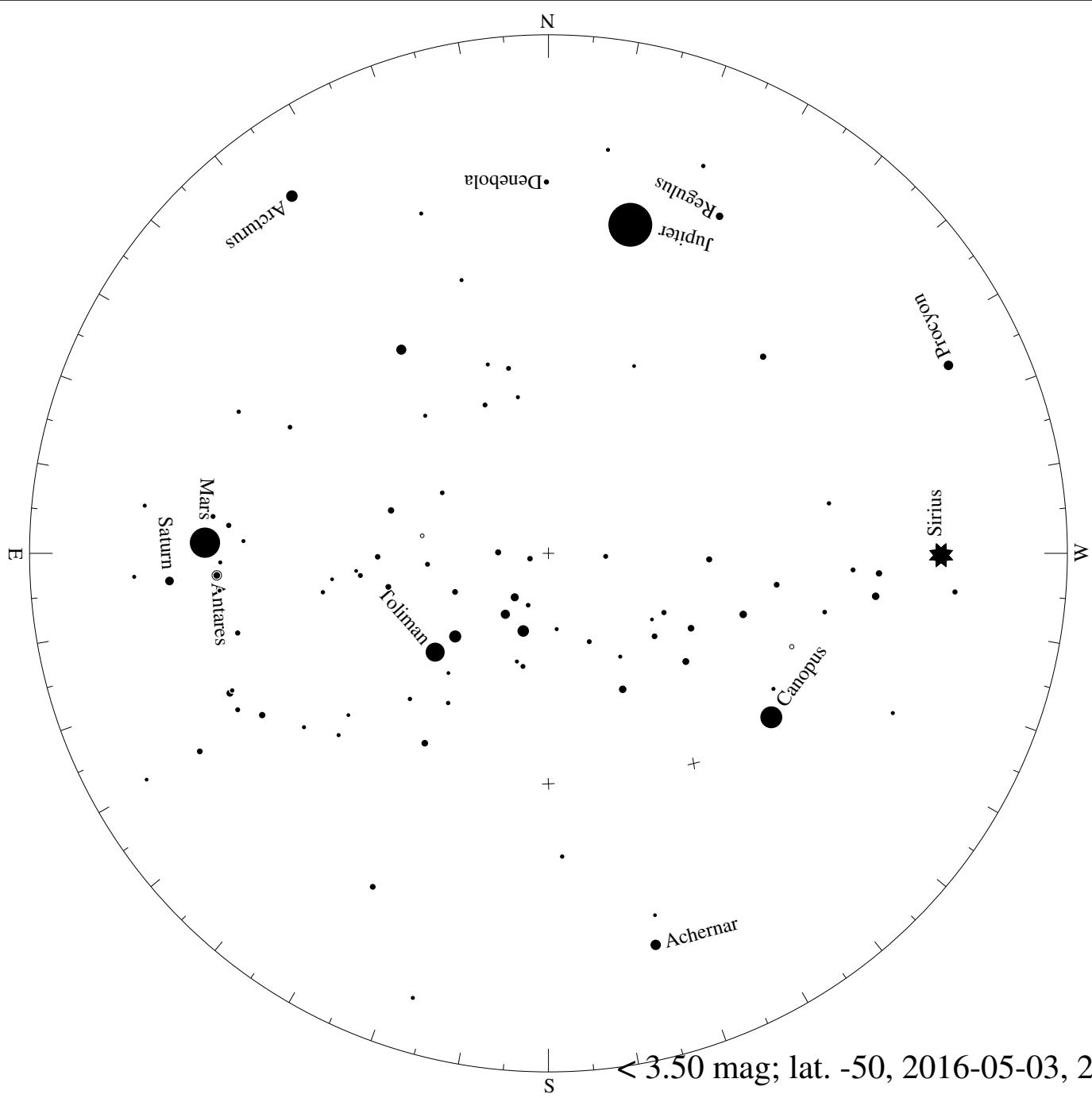


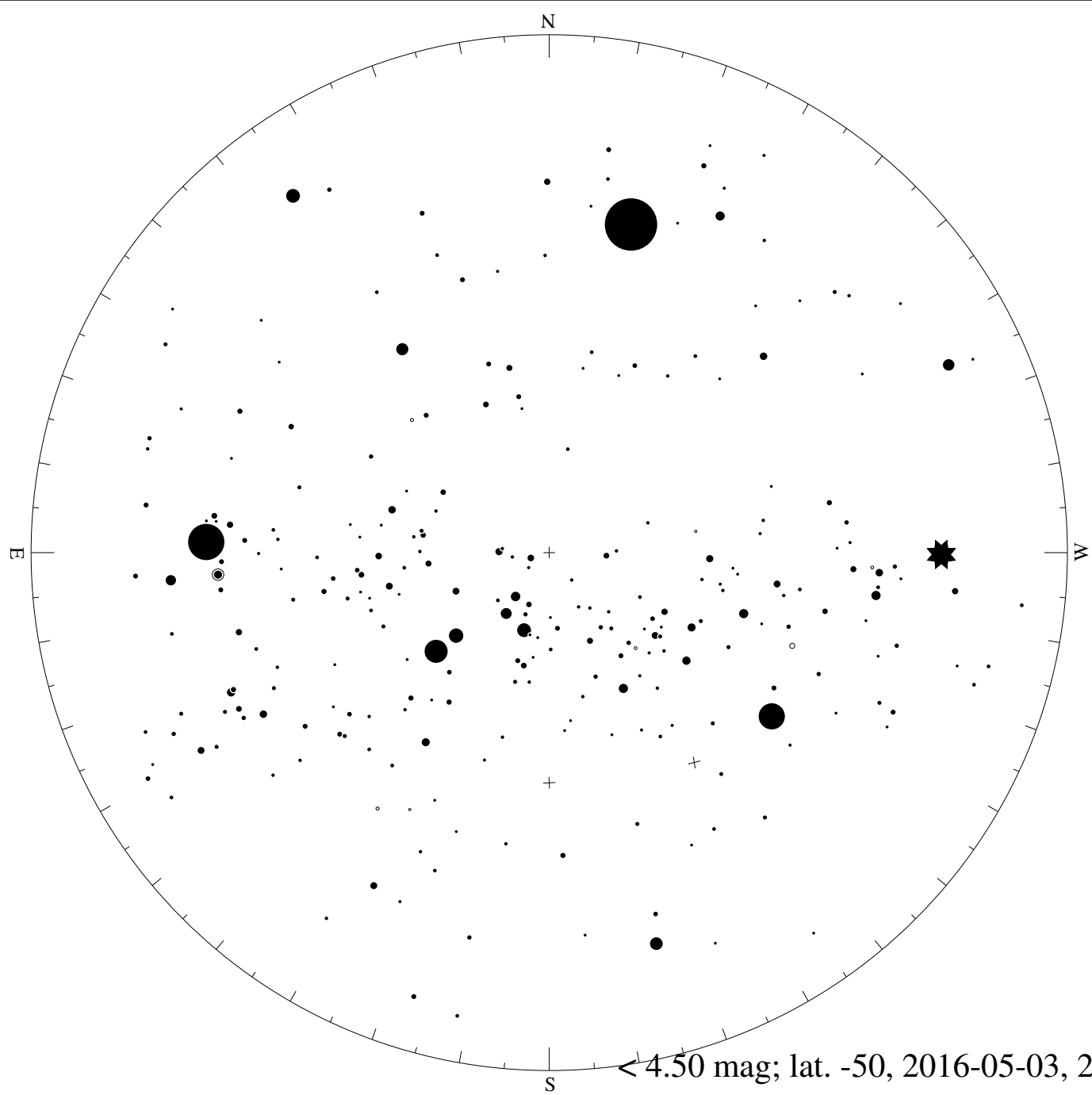
< 1.50 mag; lat. -50, 2016-05-03, 21 h local time






< 2.50 mag; lat. -50, 2016-05-03, 21 h local time




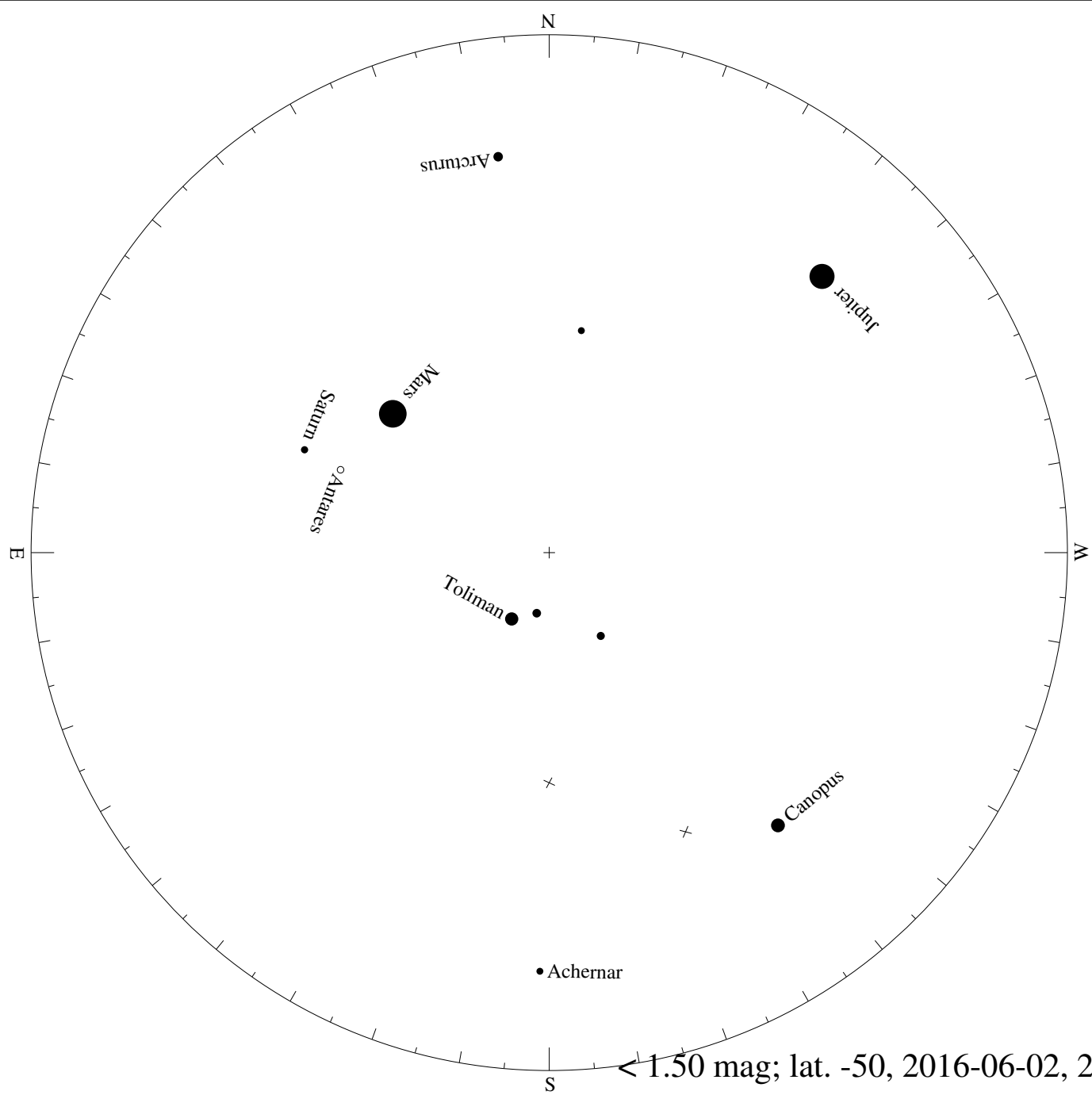


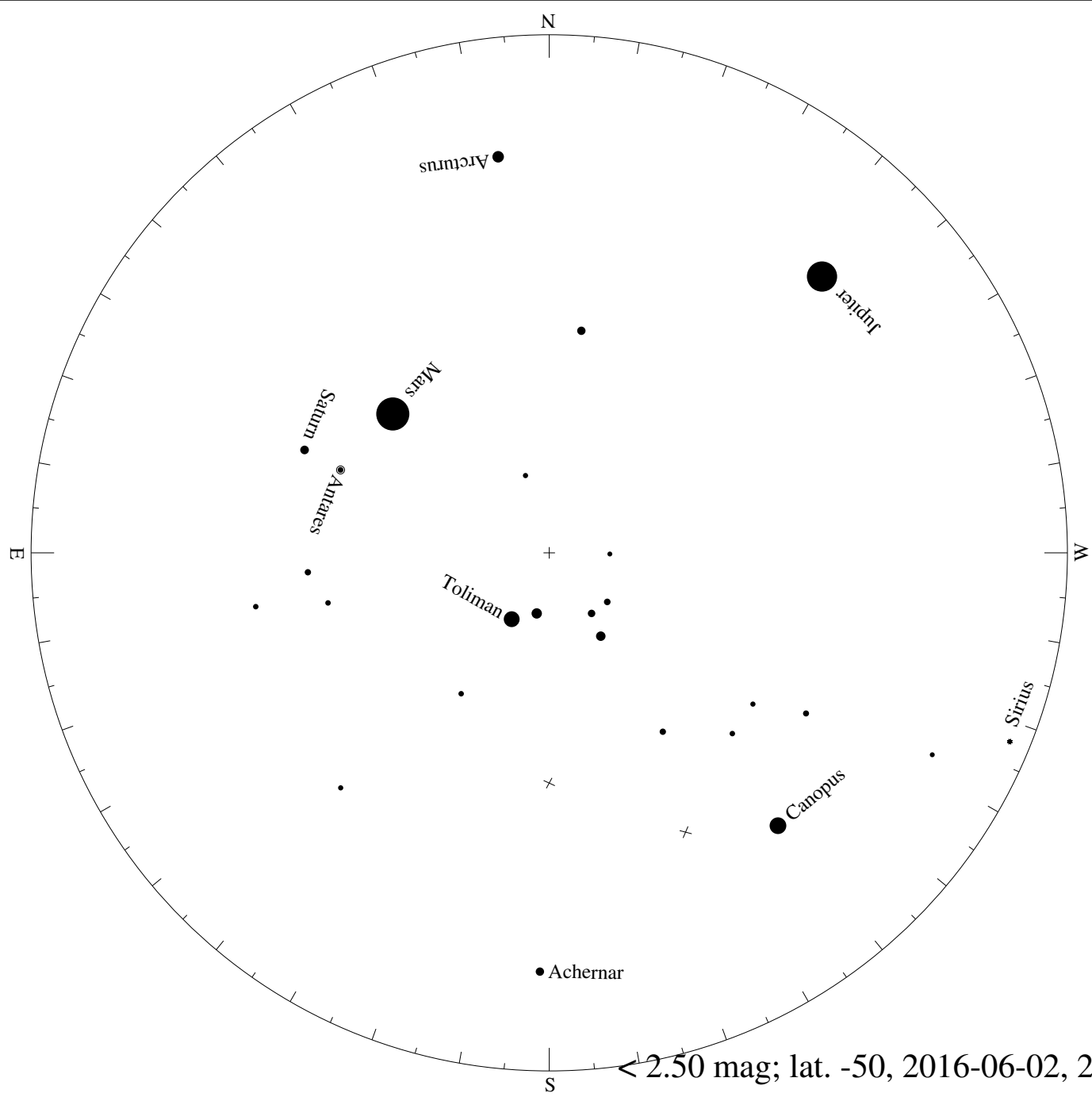
< 4.50 mag; lat. -50, 2016-05-03, 21 h local time




< 5.50 mag; lat. -50, 2016-05-03, 21 h local time



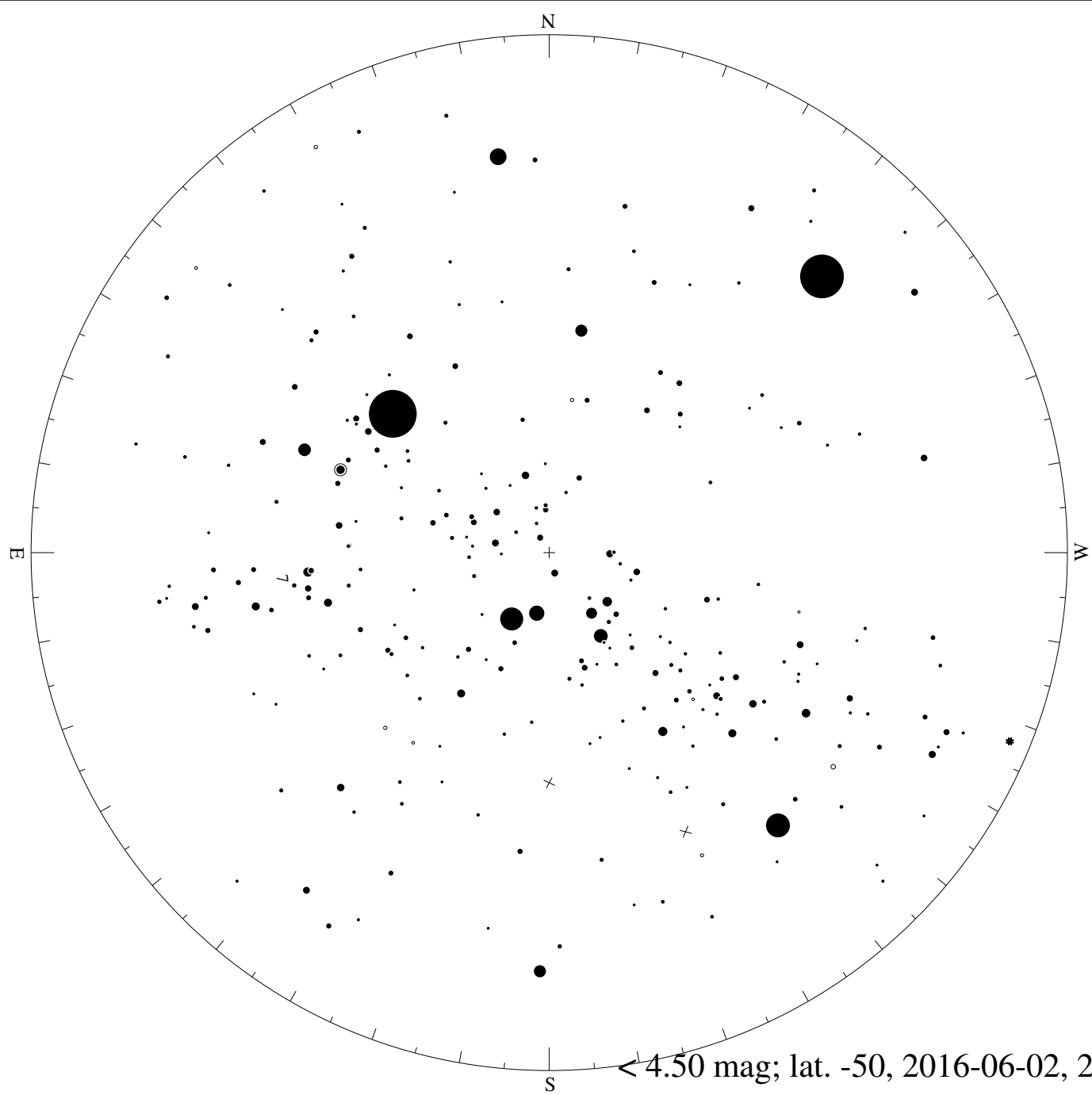




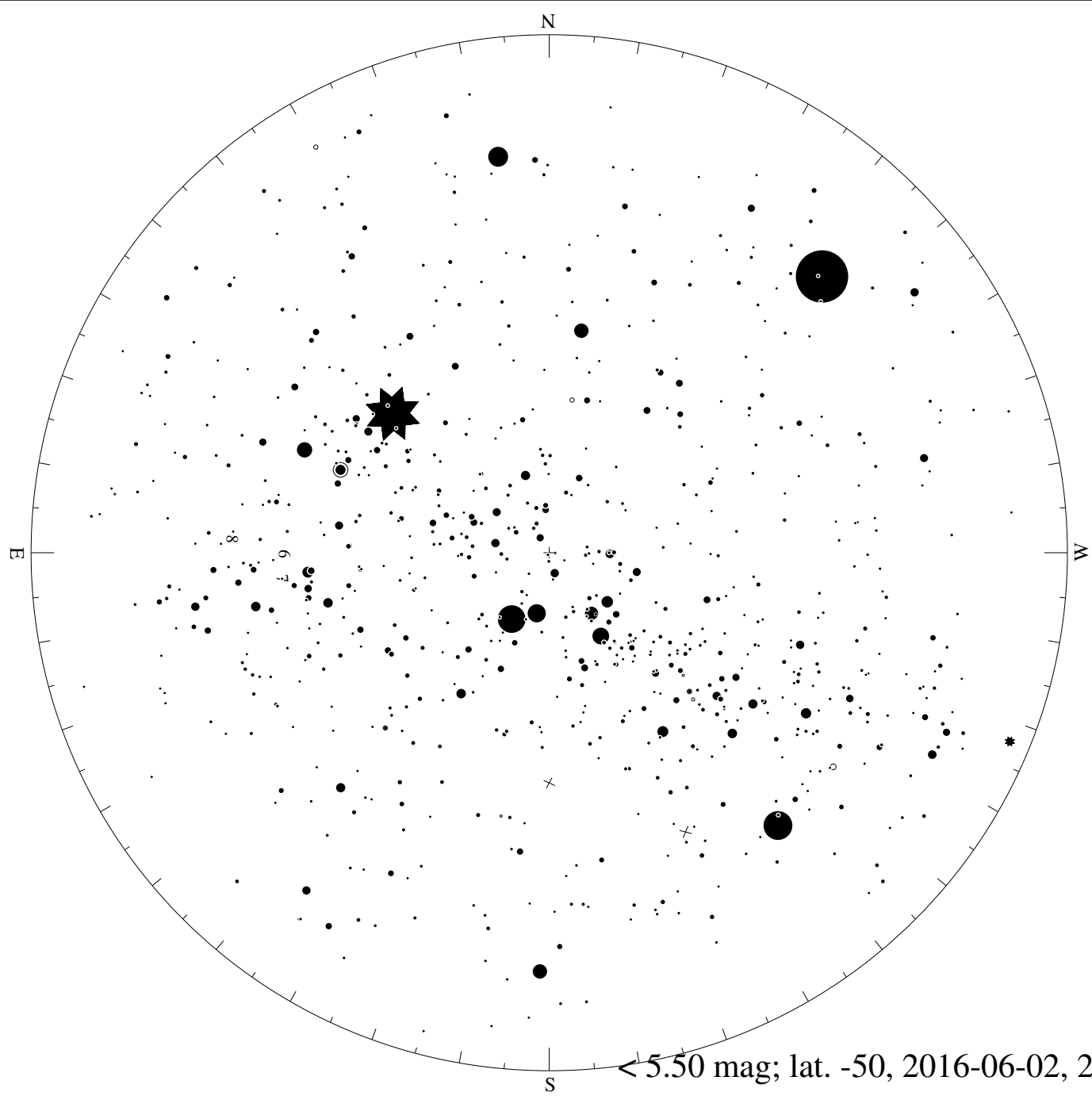


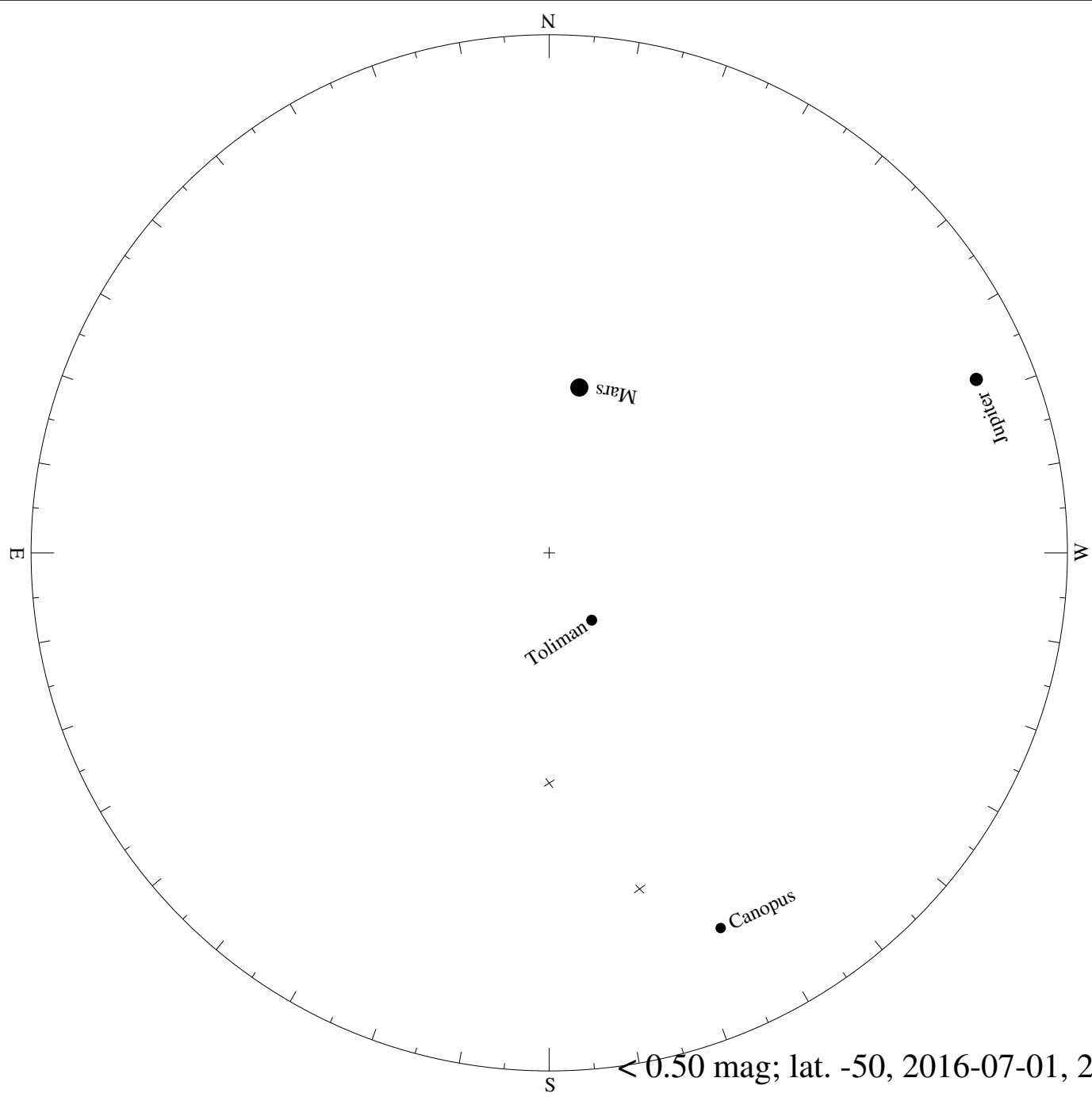
< 3.50 mag; lat. -50, 2016-06-02, 21 h local time

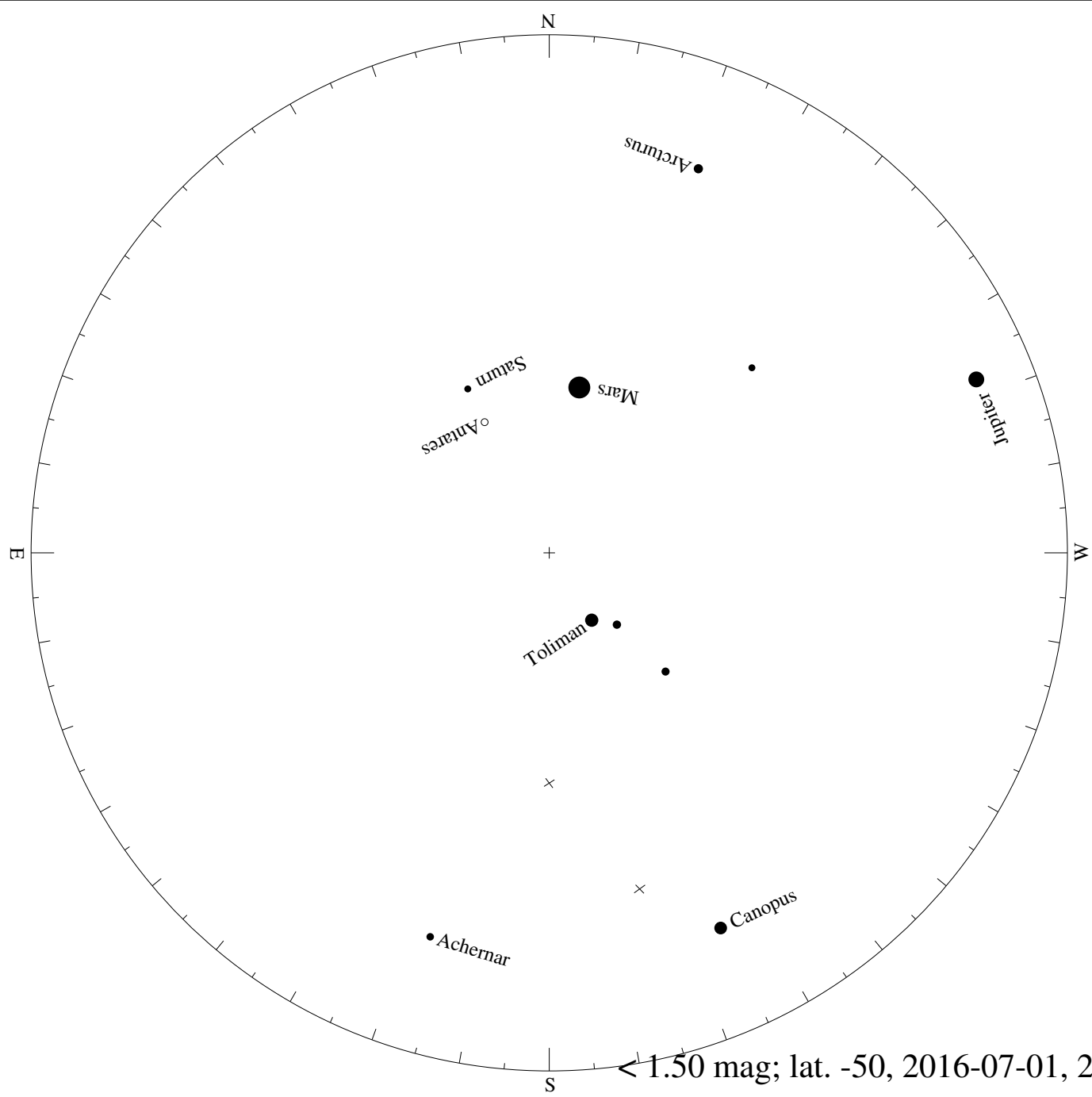


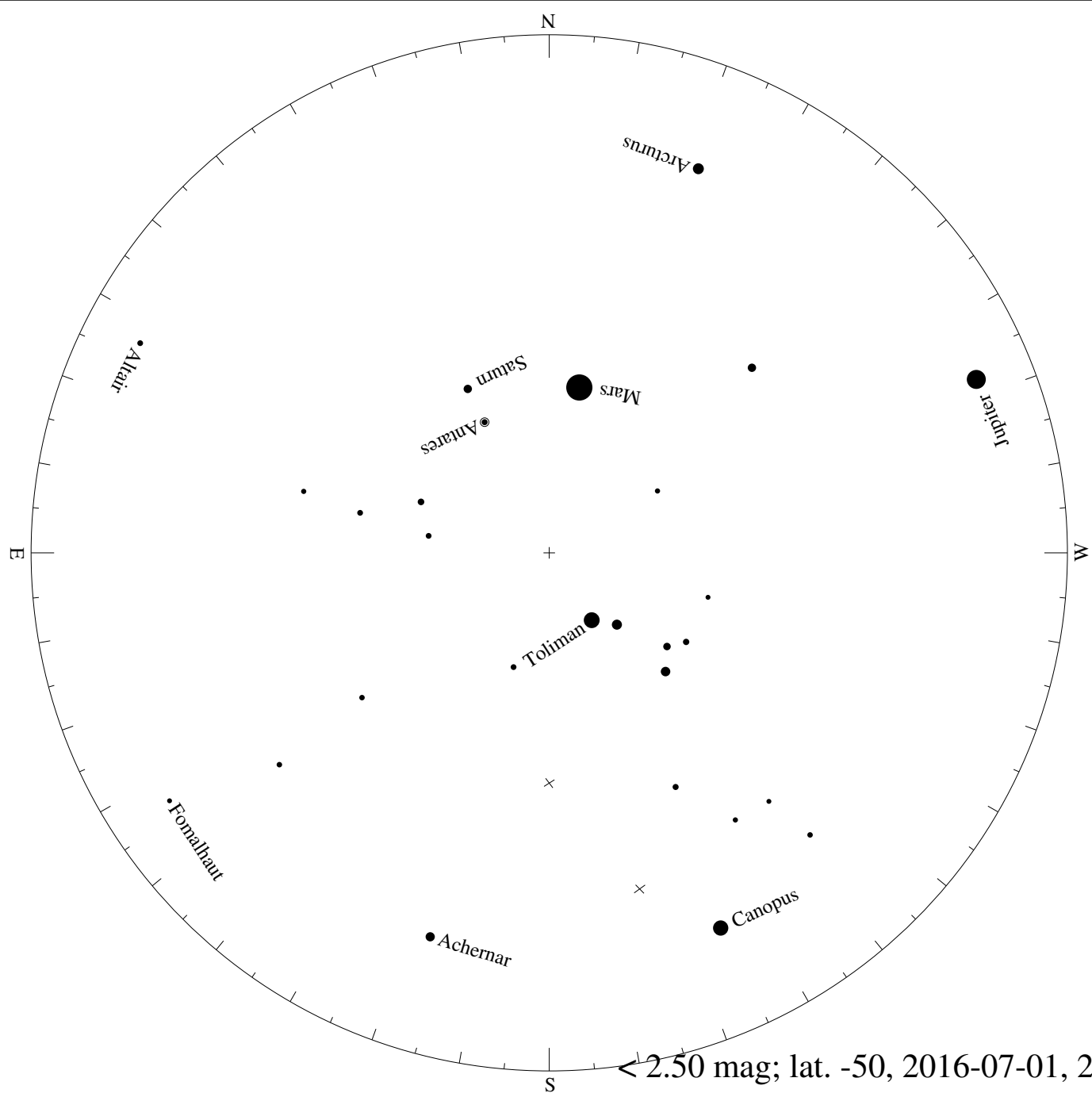


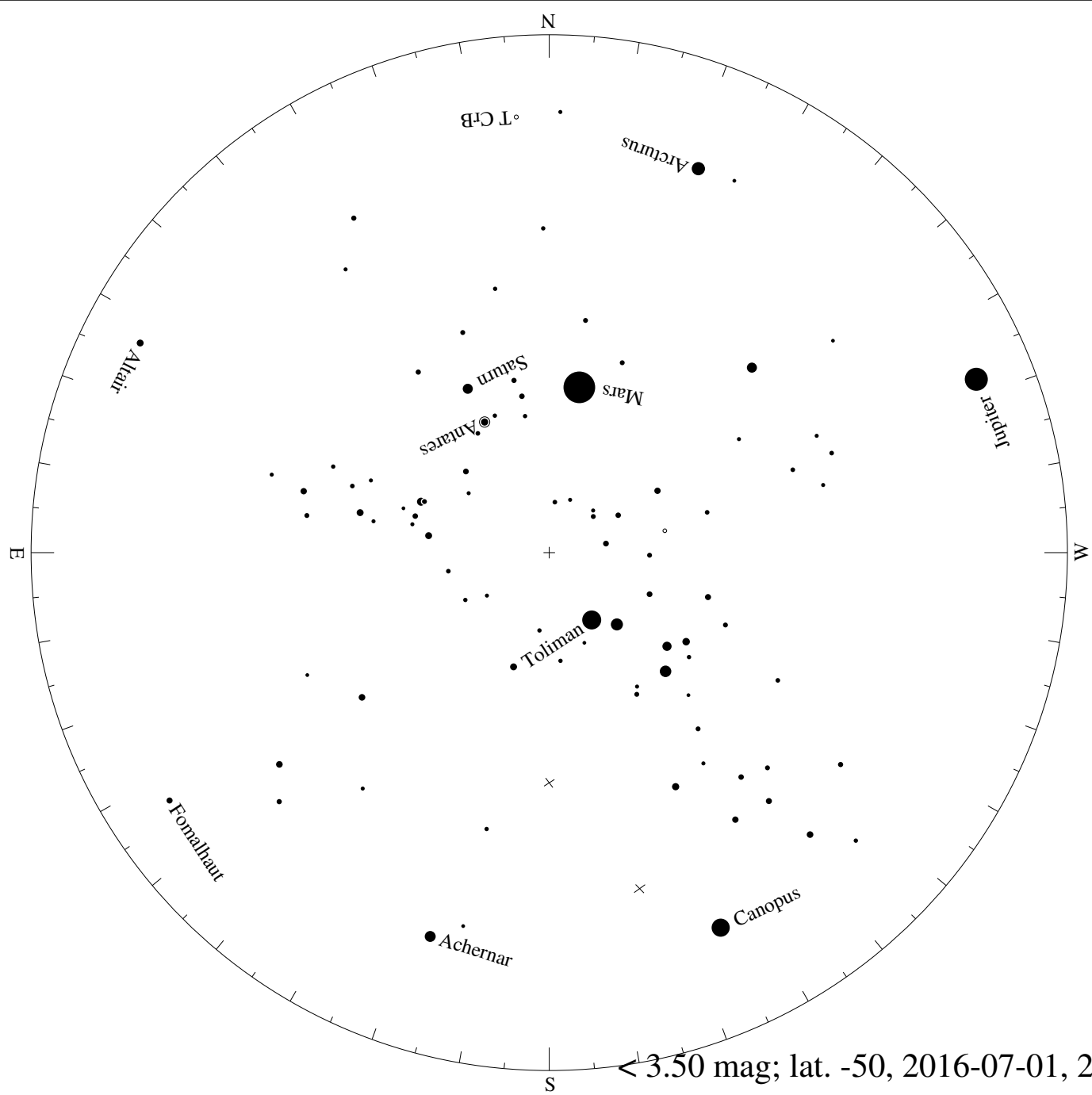
< 4.50 mag; lat. -50, 2016-06-02, 21 h local time

















< 4.50 mag; lat. -50, 2016-07-01, 21 h local time




< 5.50 mag; lat. -50, 2016-07-01, 21 h local time




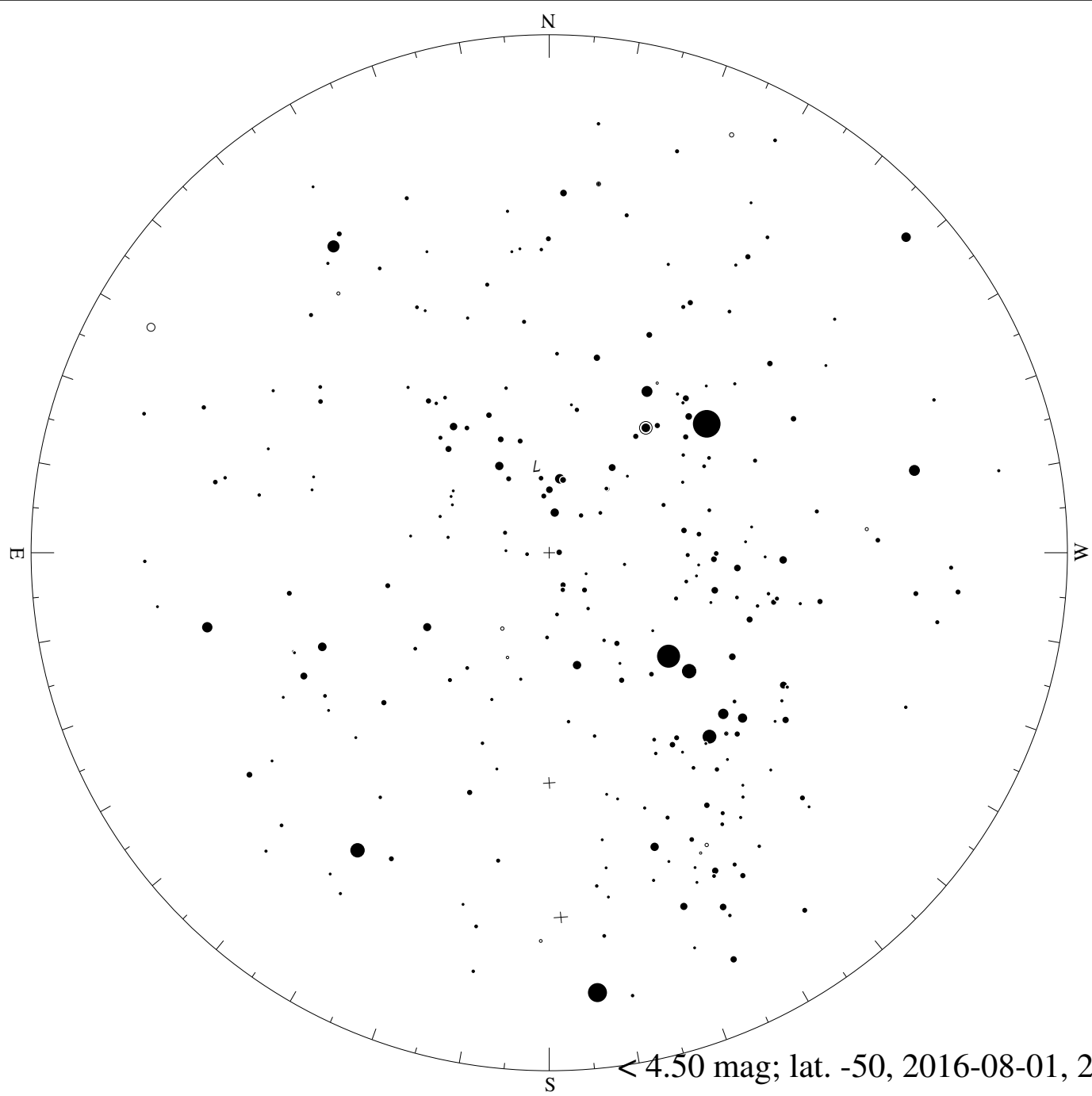





< 1.50 mag; lat. -50, 2016-08-01, 21 h local time



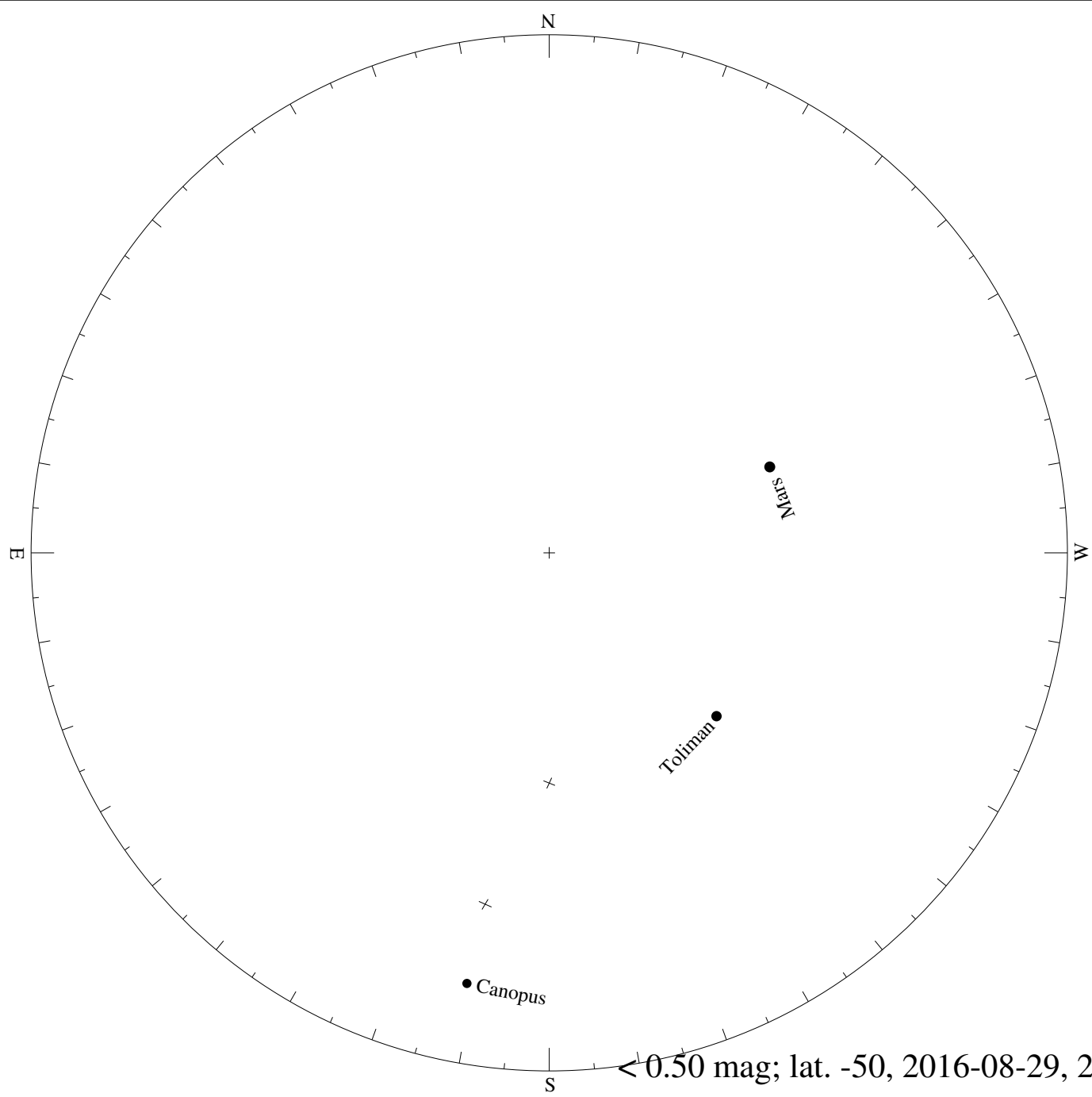




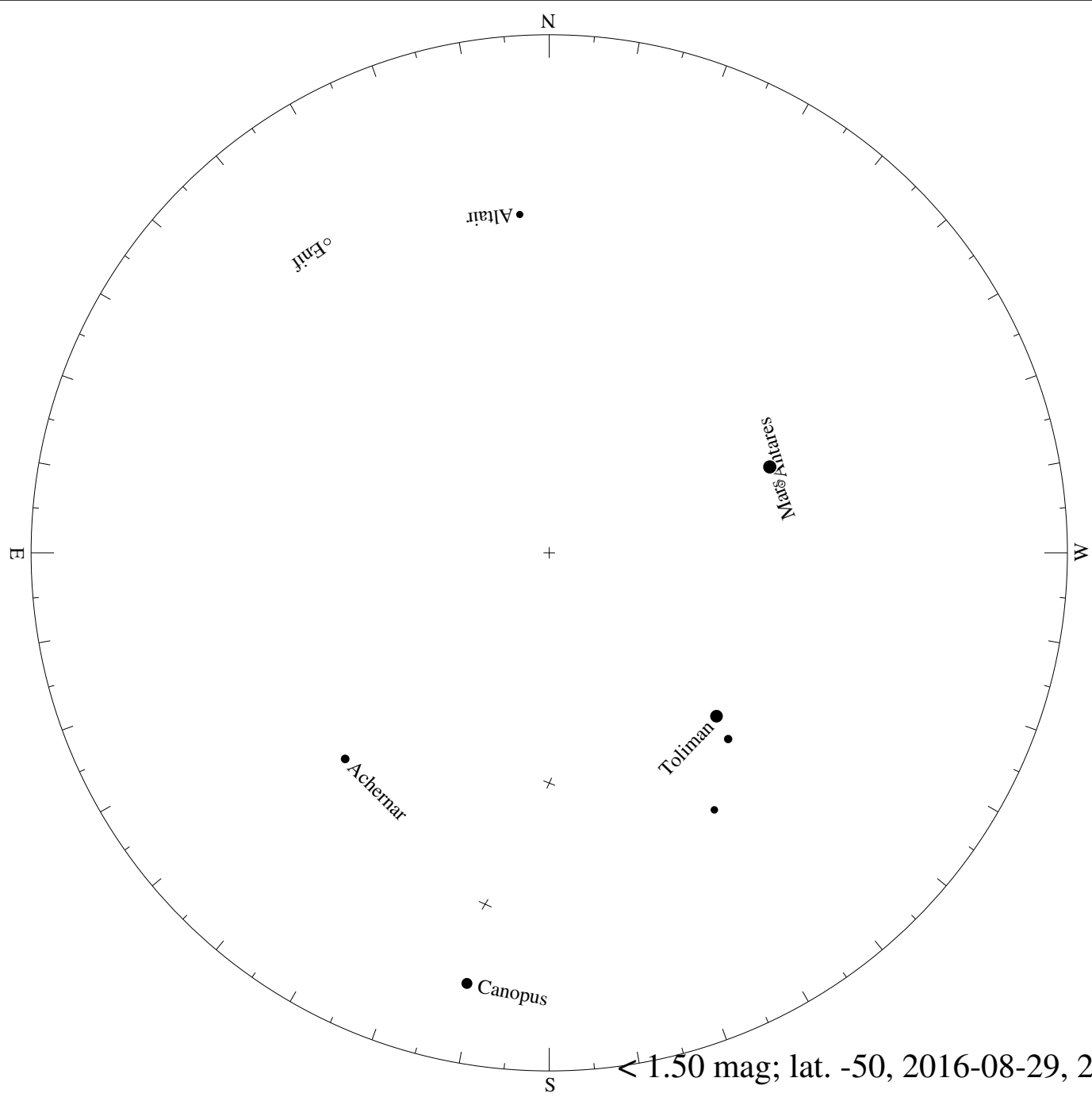
< 4.50 mag; lat. -50, 2016-08-01, 21 h local time



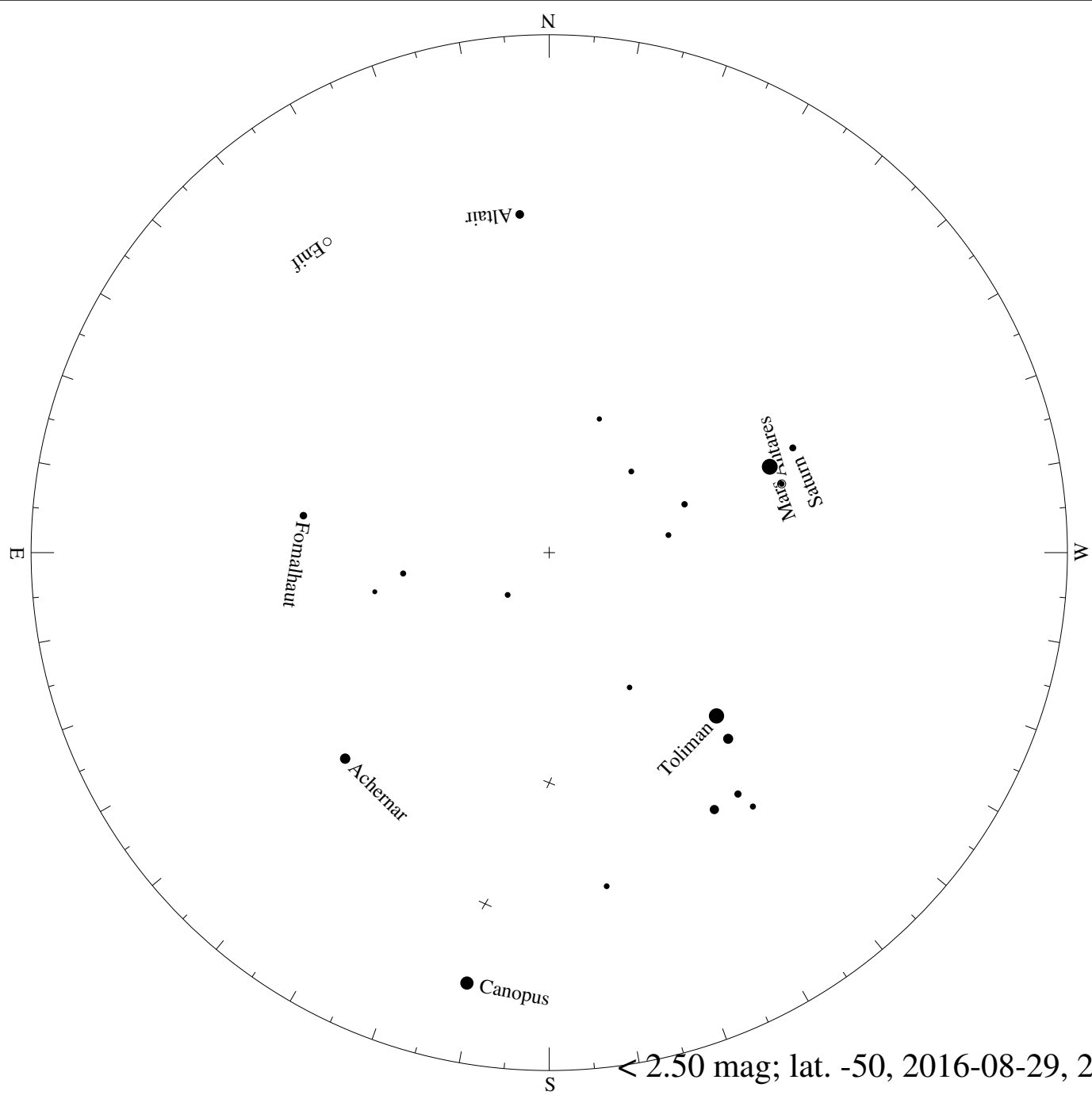
< 5.50 mag; lat. -50, 2016-08-01, 21 h local time




< 0.50 mag; lat. -50, 2016-08-29, 21 h local time

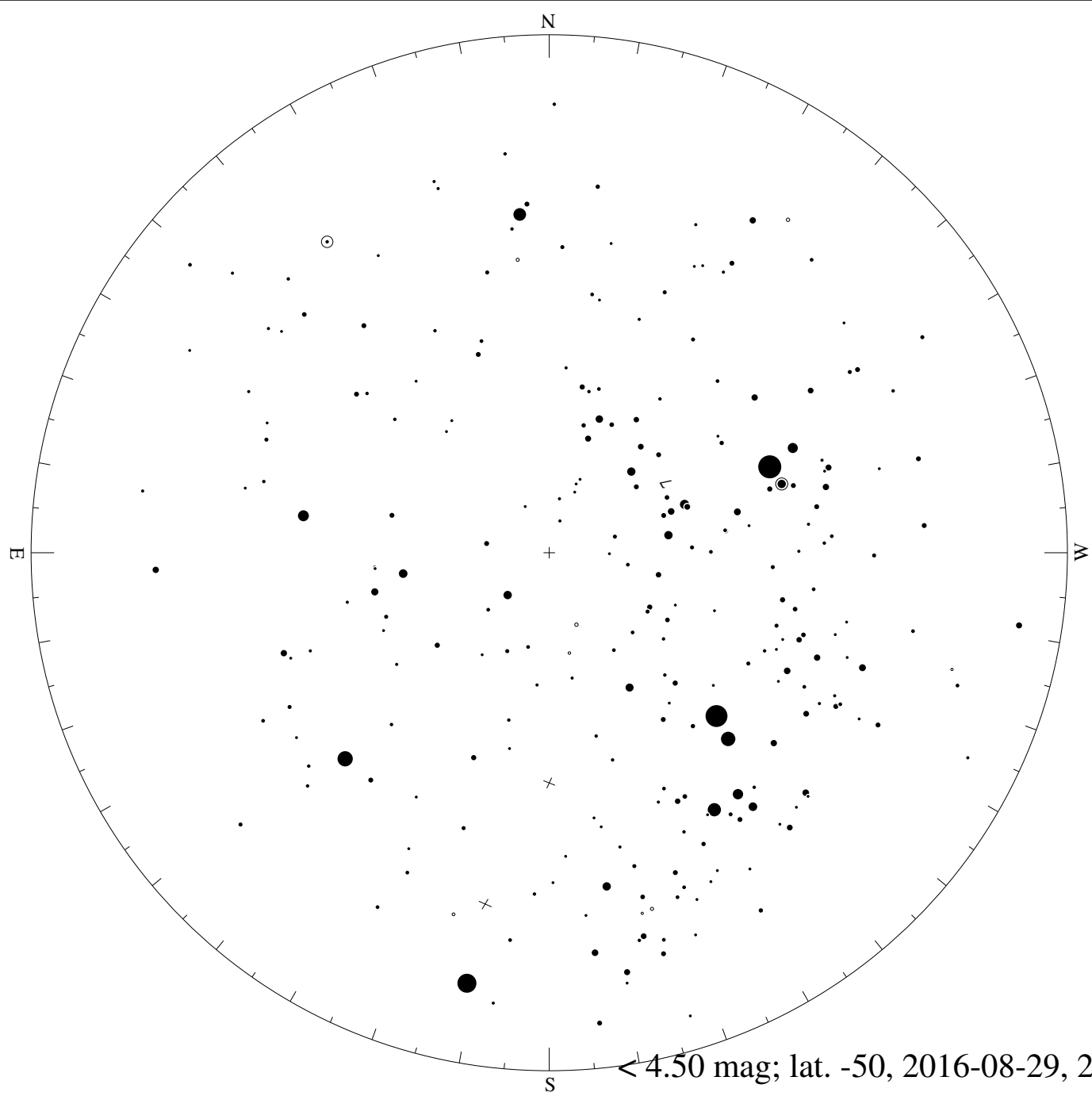









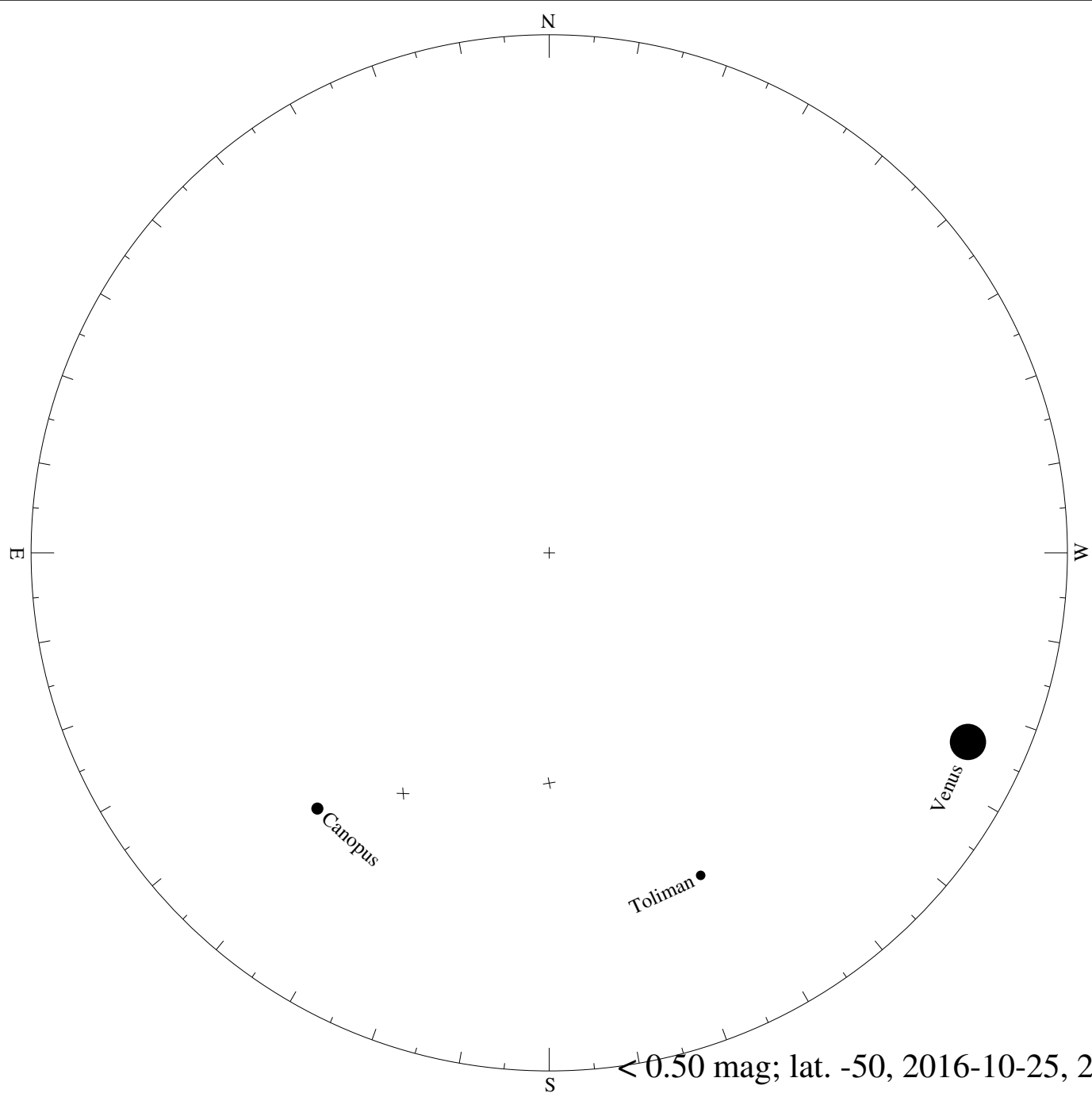
< 3.50 mag; lat. -50, 2016-08-29, 21 h local time



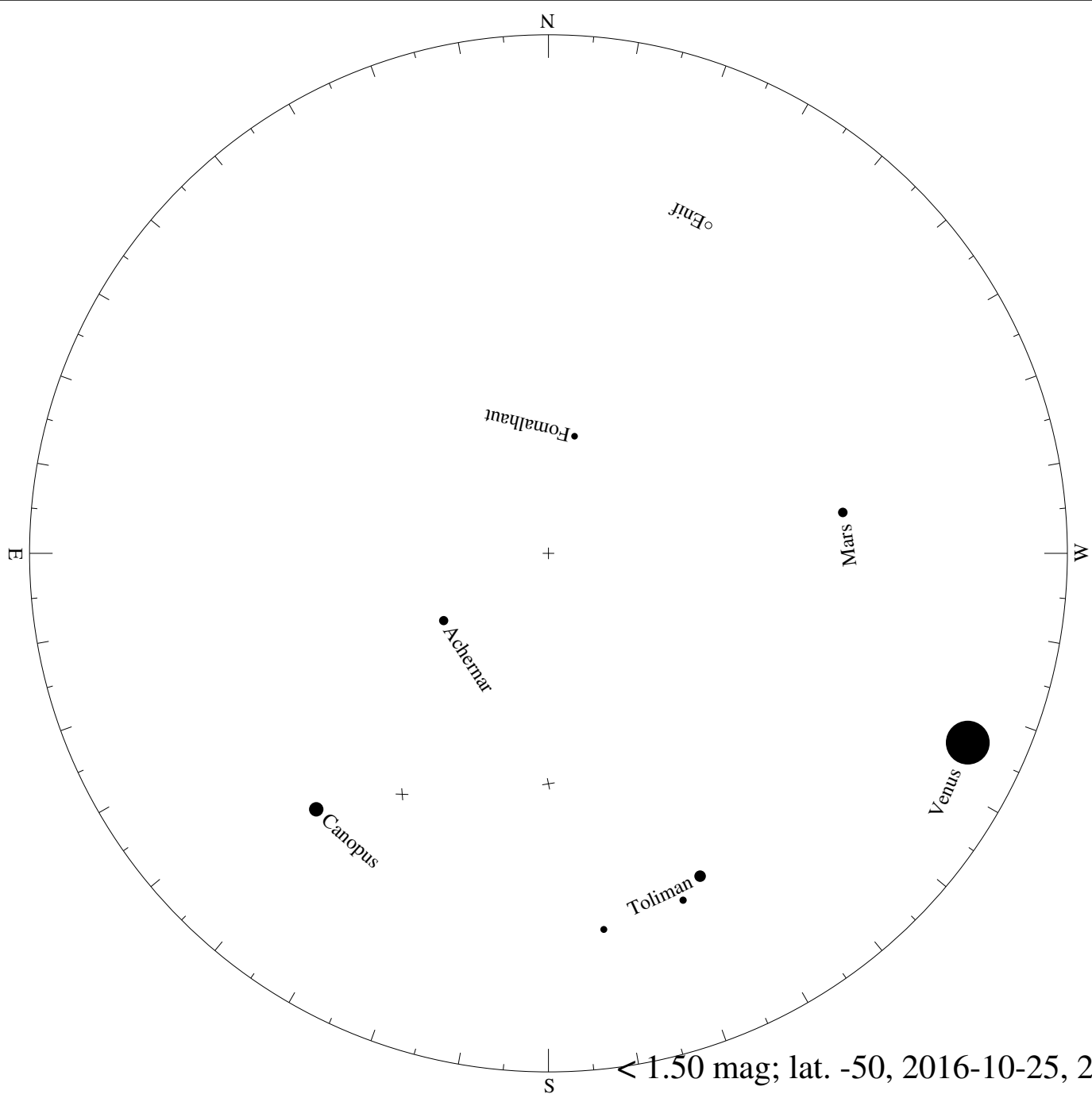
< 4.50 mag; lat. -50, 2016-08-29, 21 h local time

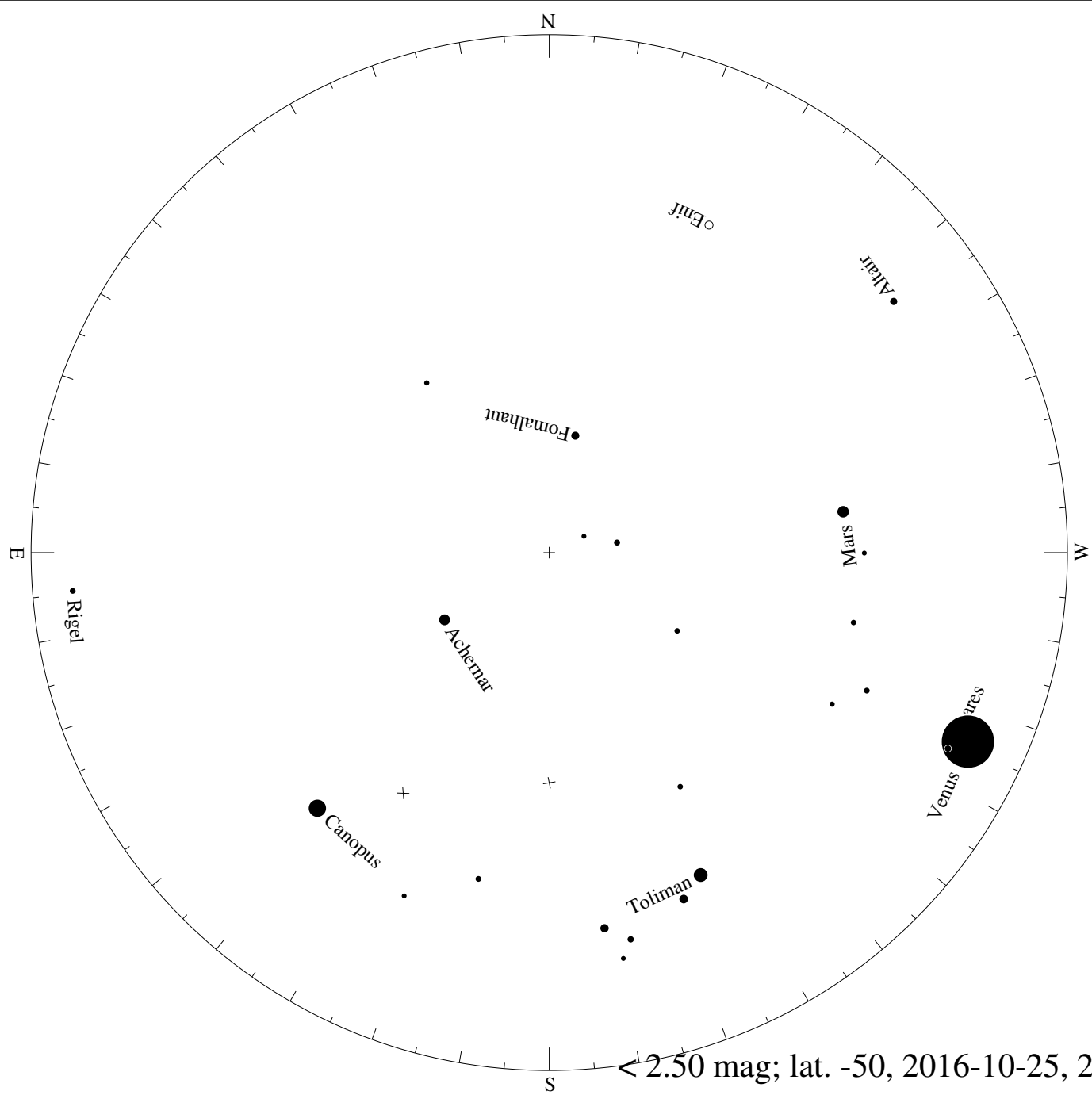



< 5.50 mag; lat. -50, 2016-08-29, 21 h local time




< 0.50 mag; lat. -50, 2016-10-25, 21 h local time












< 4.50 mag; lat. -50, 2016-10-25, 21 h local time



< 5.50 mag; lat. -50, 2016-10-25, 21 h local time