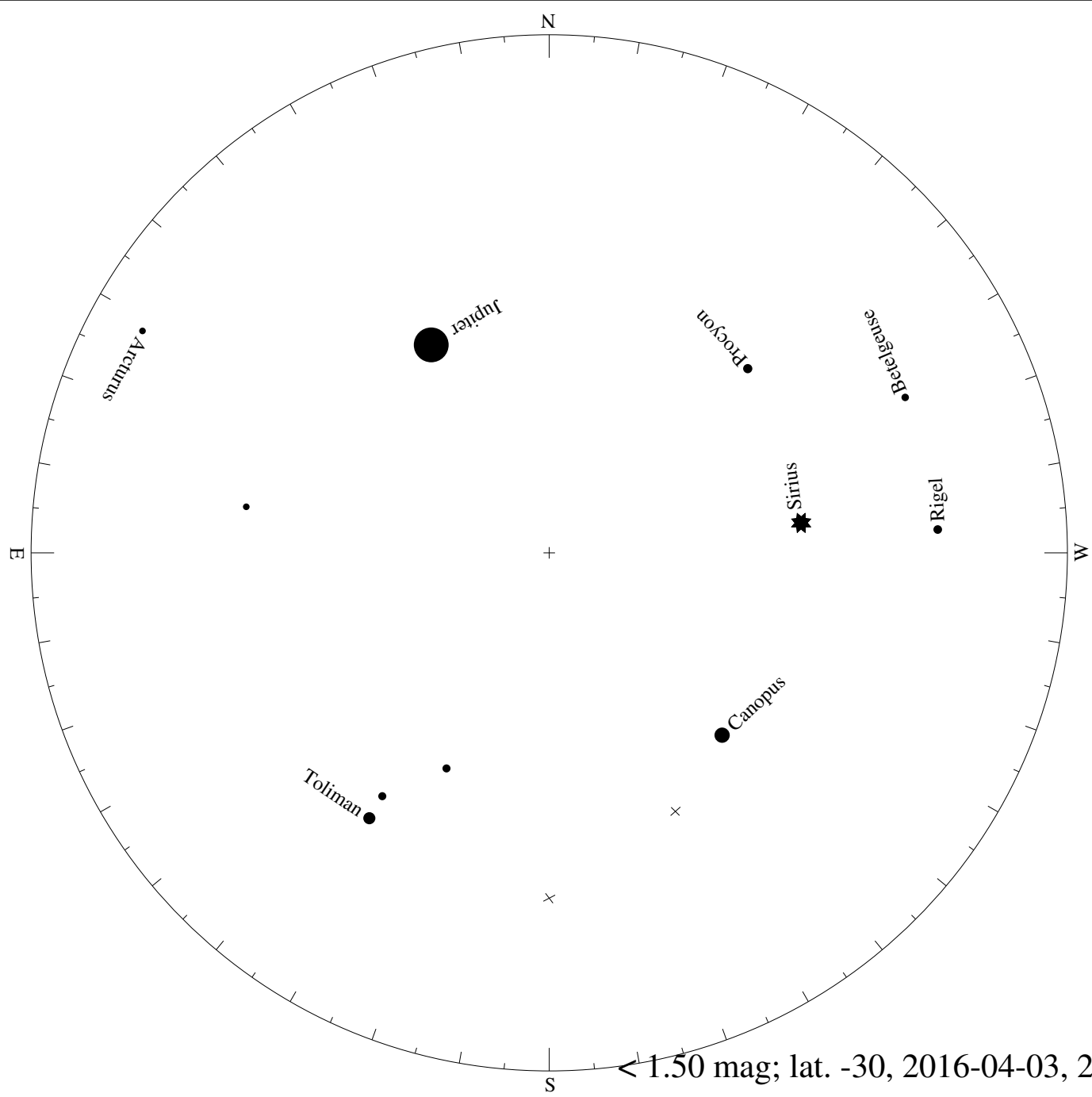

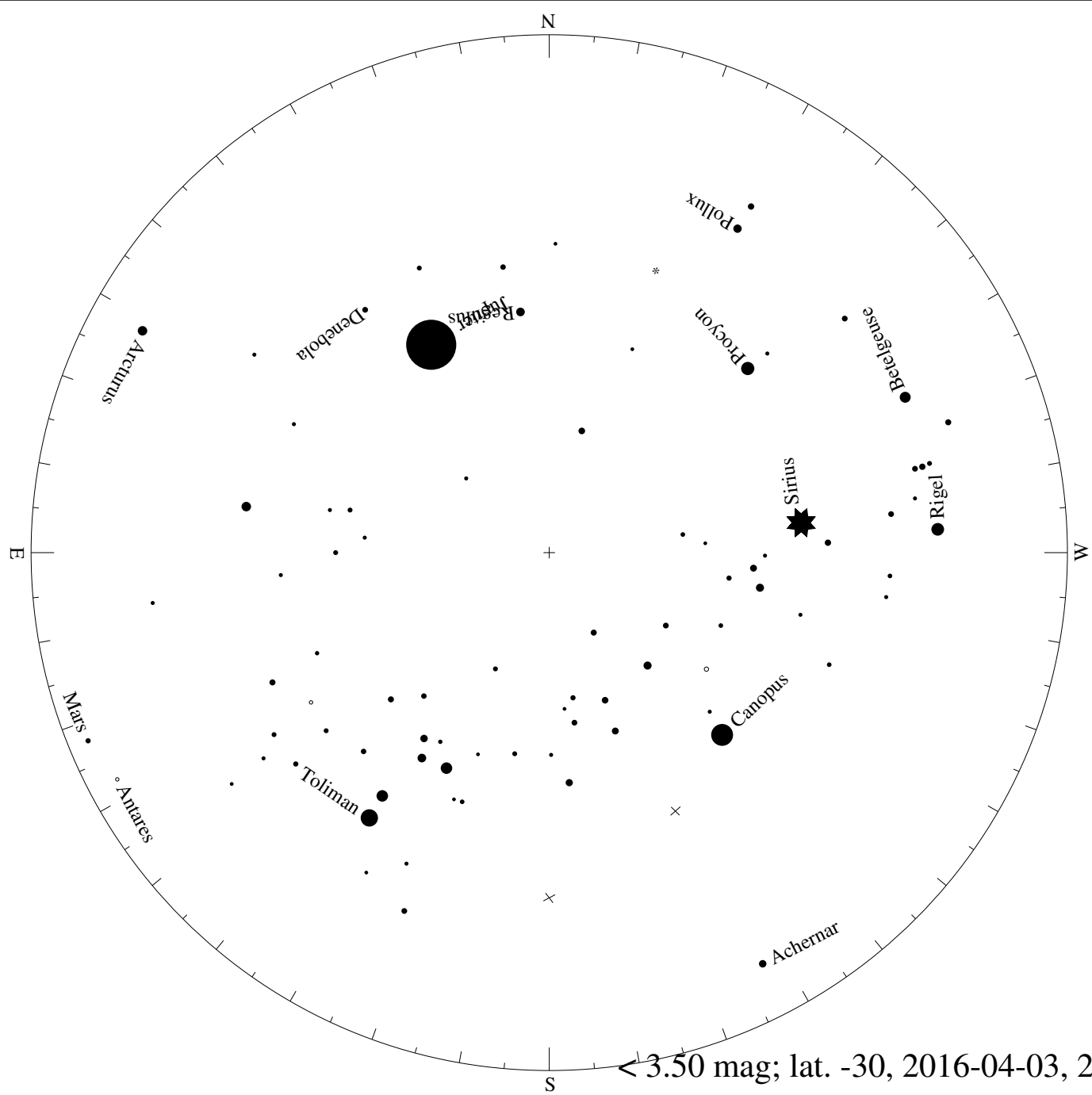


< 0.50 mag; lat. -30, 2016-04-03, 21 h local time




< 1.50 mag; lat. -30, 2016-04-03, 21 h local time




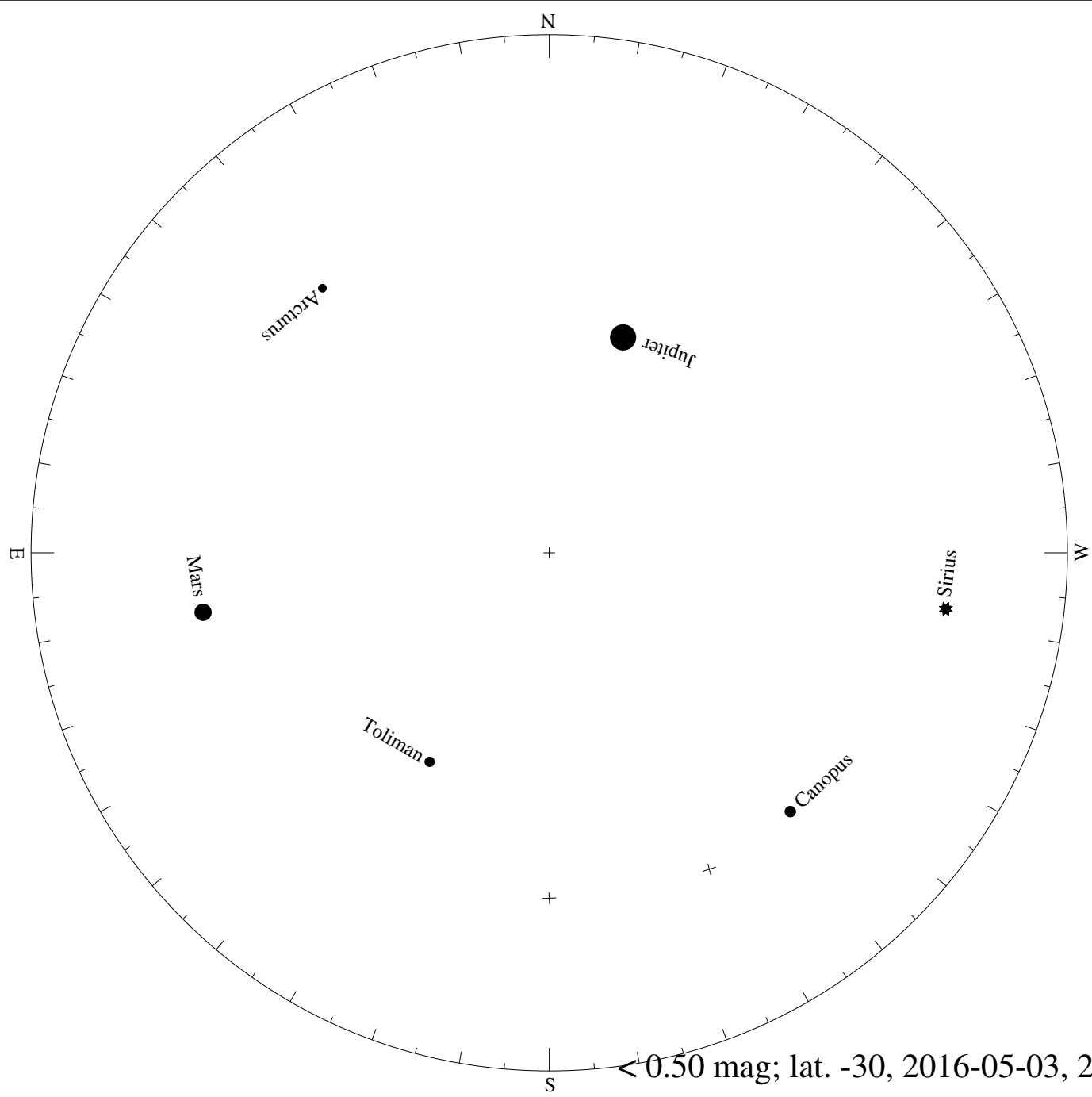


< 3.50 mag; lat. -30, 2016-04-03, 21 h local time




< 4.50 mag; lat. -30, 2016-04-03, 21 h local time

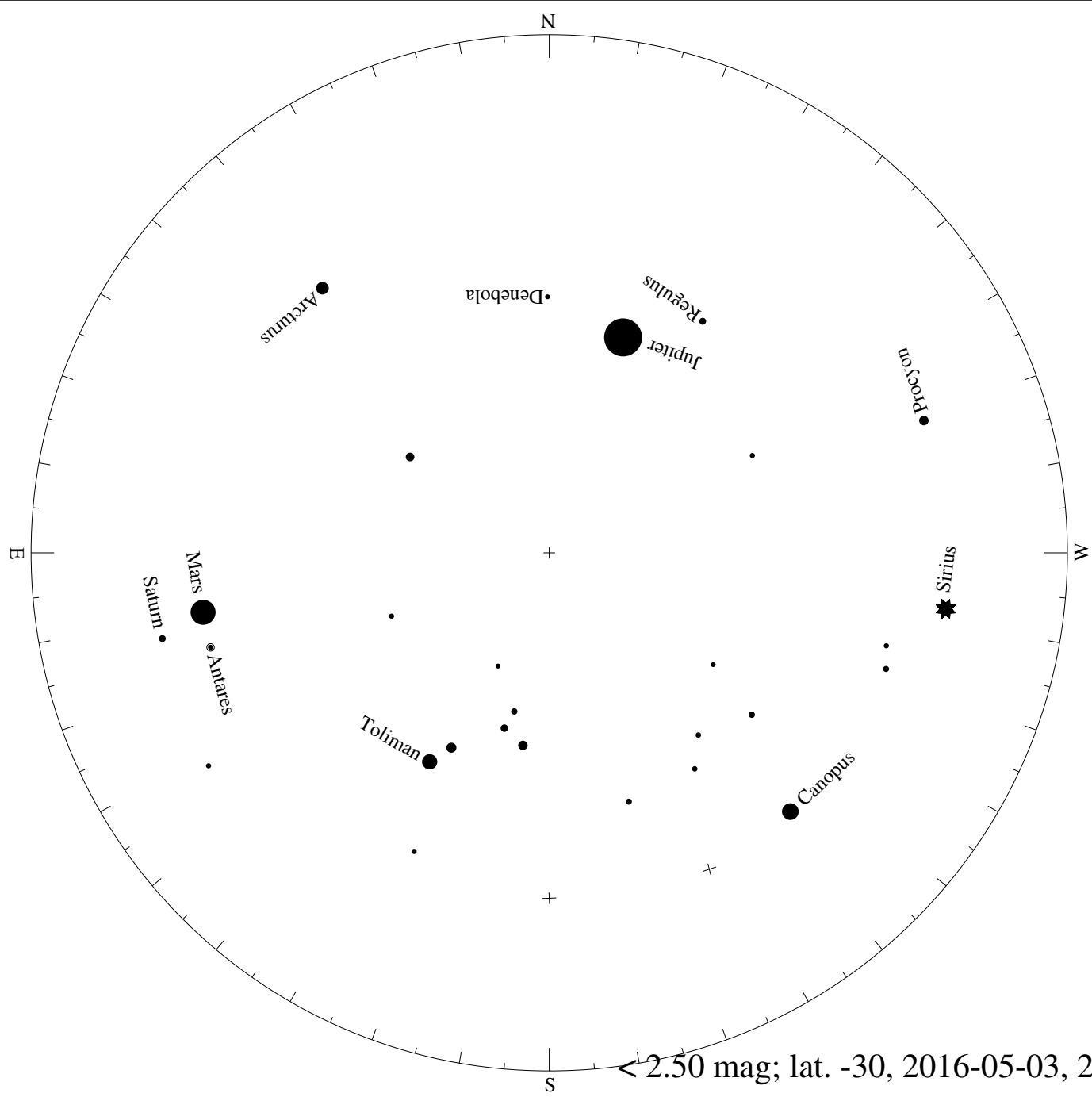


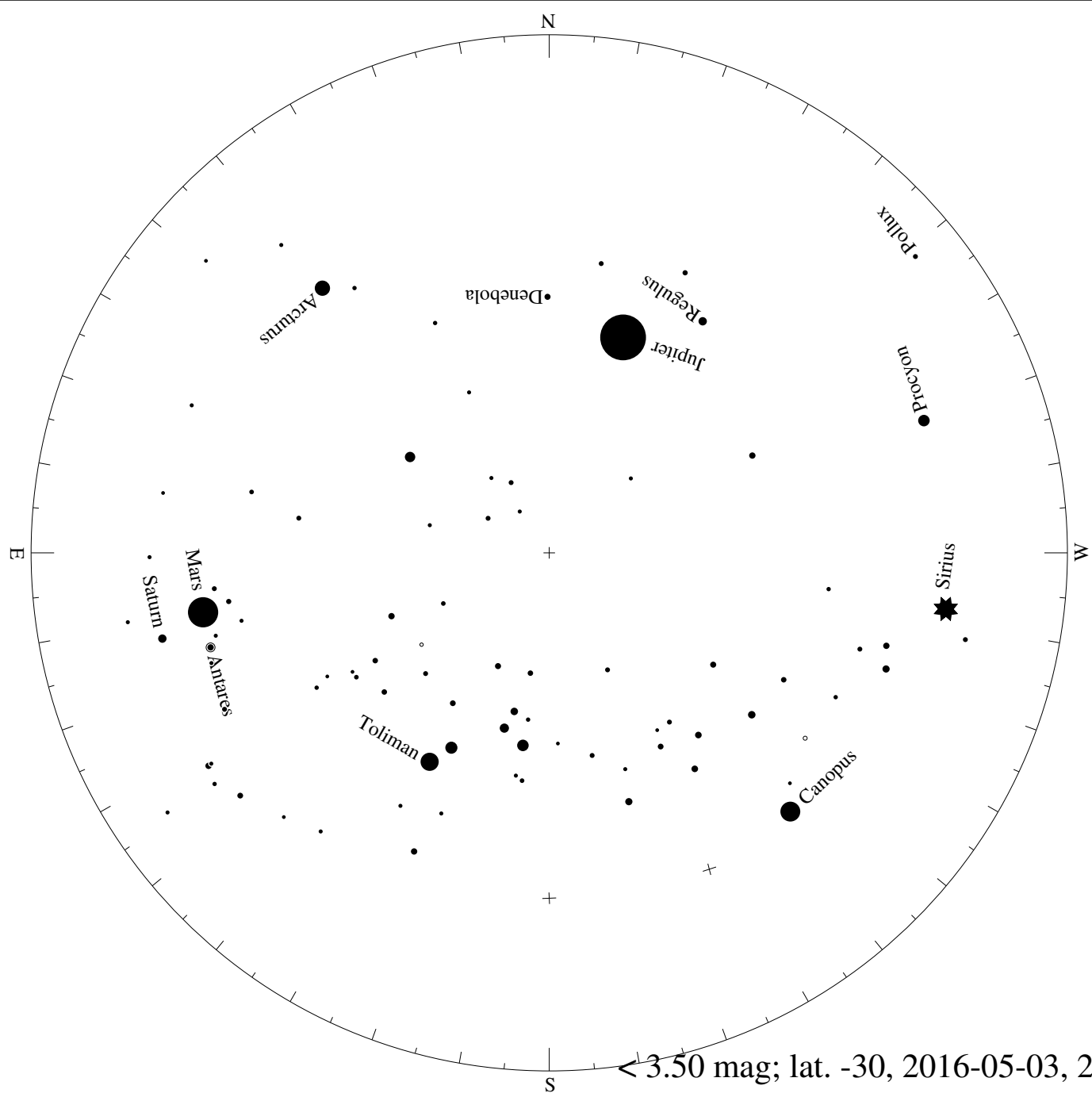


< 0.50 mag; lat. -30, 2016-05-03, 21 h local time

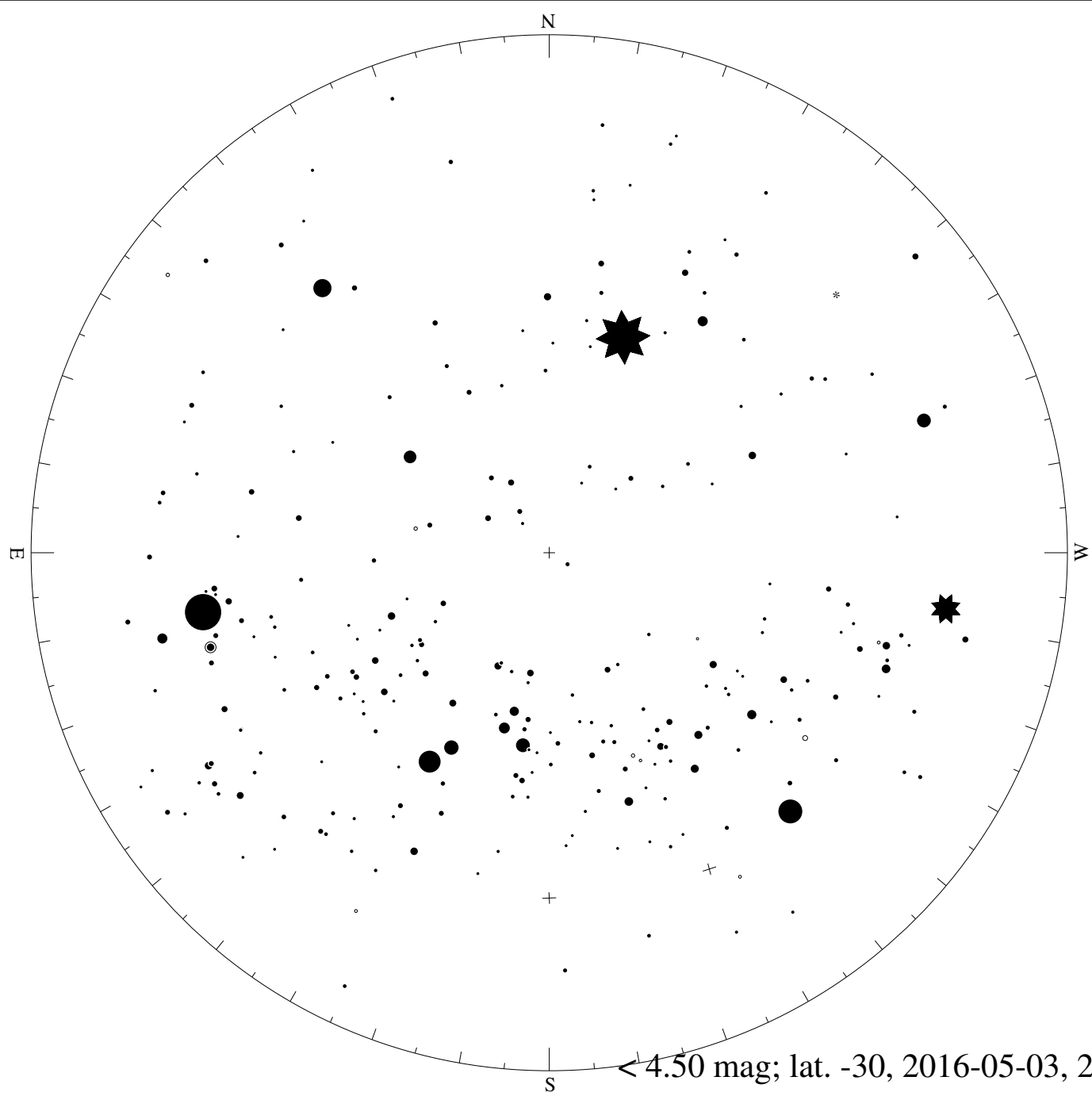







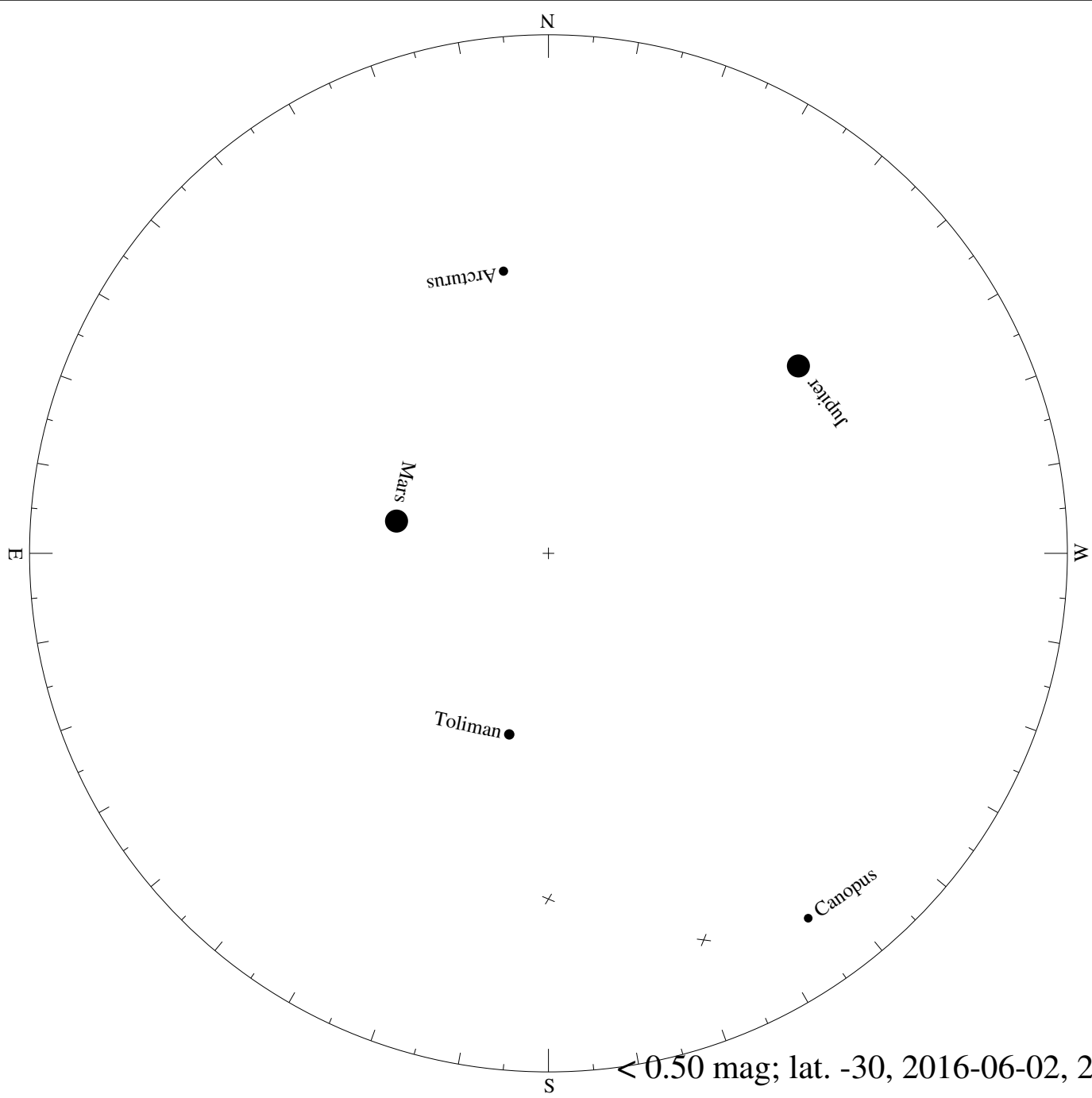



$< 3.50$  mag; lat. -30, 2016-05-03, 21 h local time




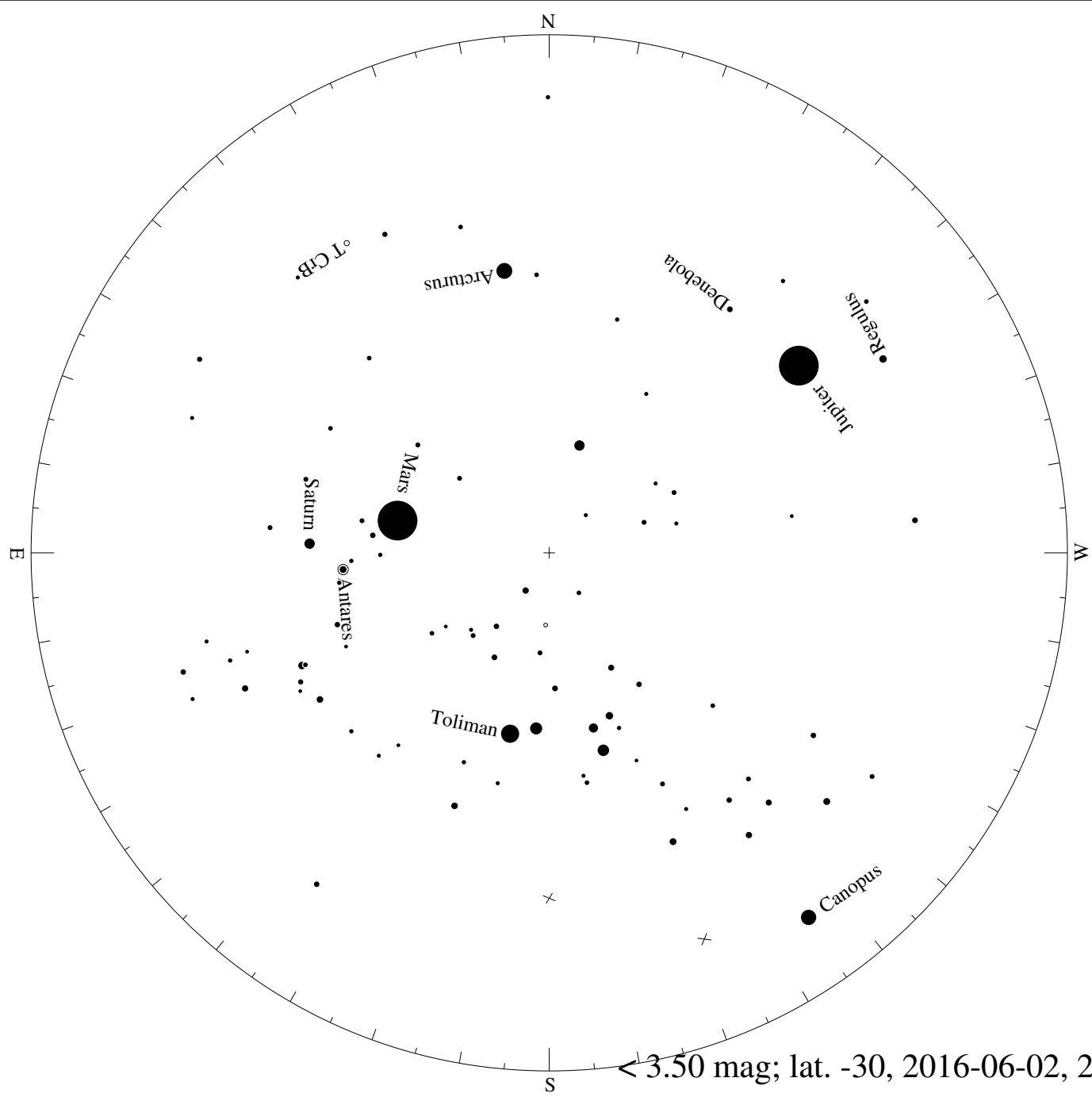


< 5.50 mag; lat. -30, 2016-05-03, 21 h local time

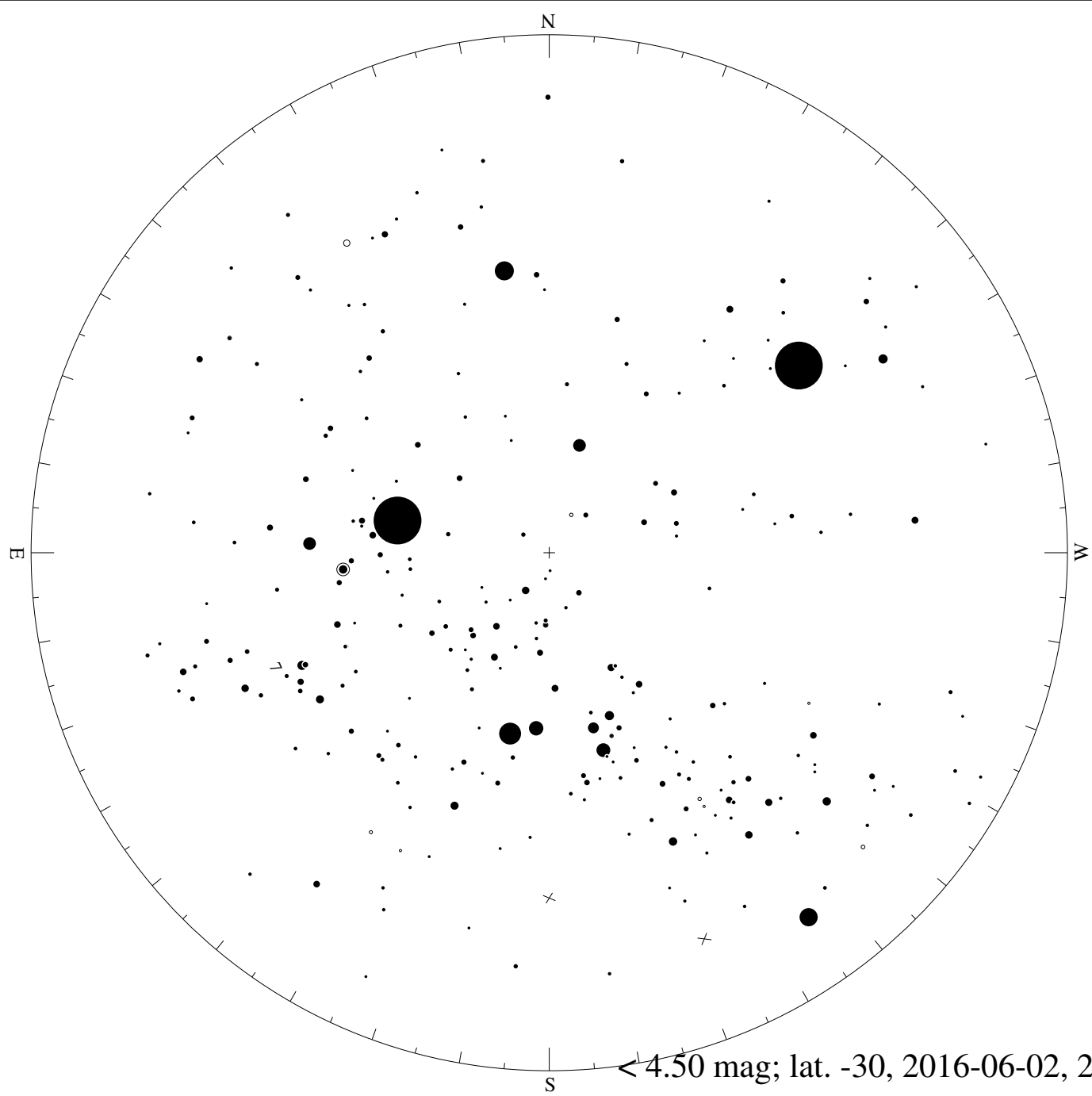




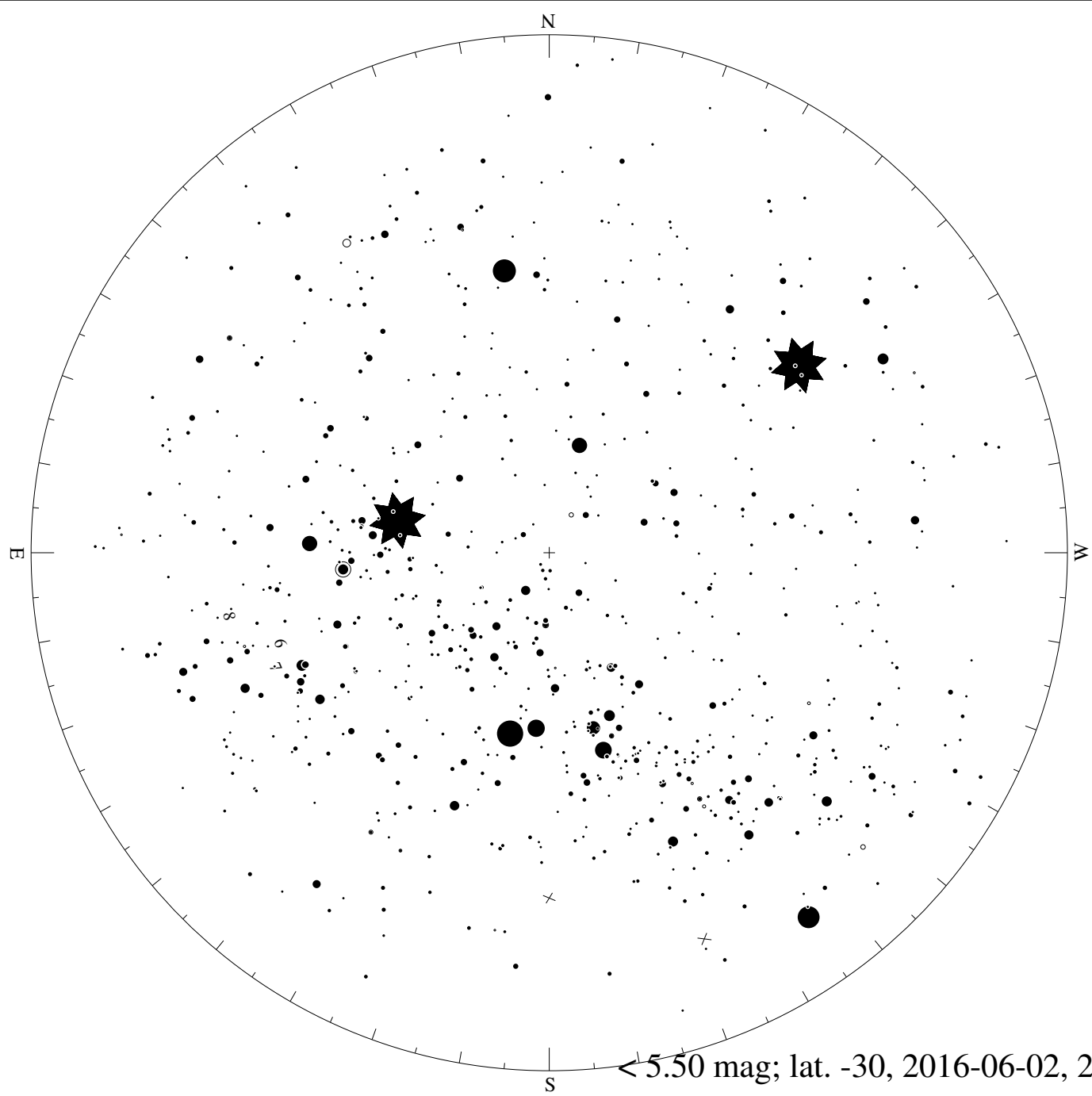


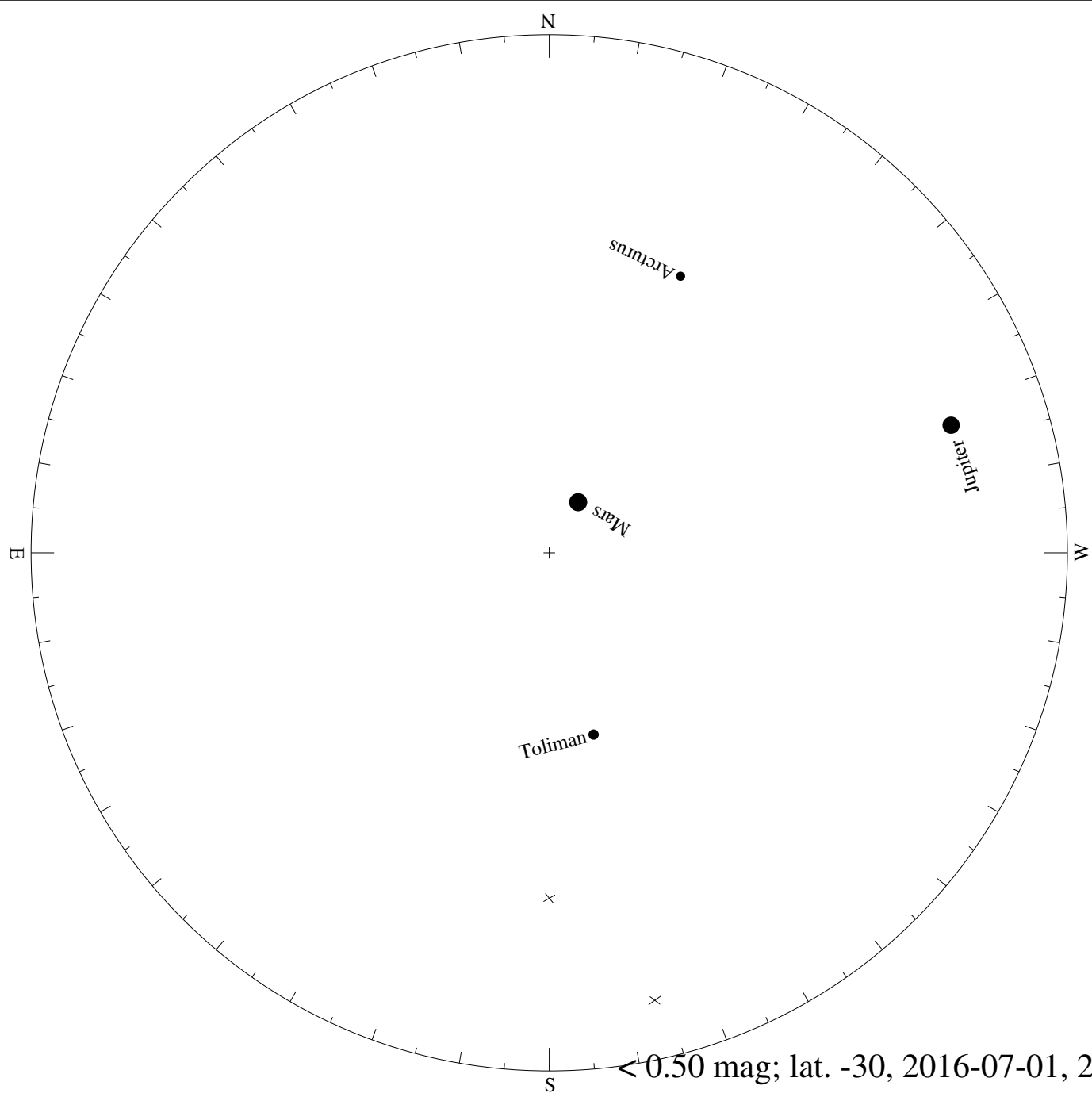








< 4.50 mag; lat. -30, 2016-06-02, 21 h local time






< 0.50 mag; lat. -30, 2016-07-01, 21 h local time

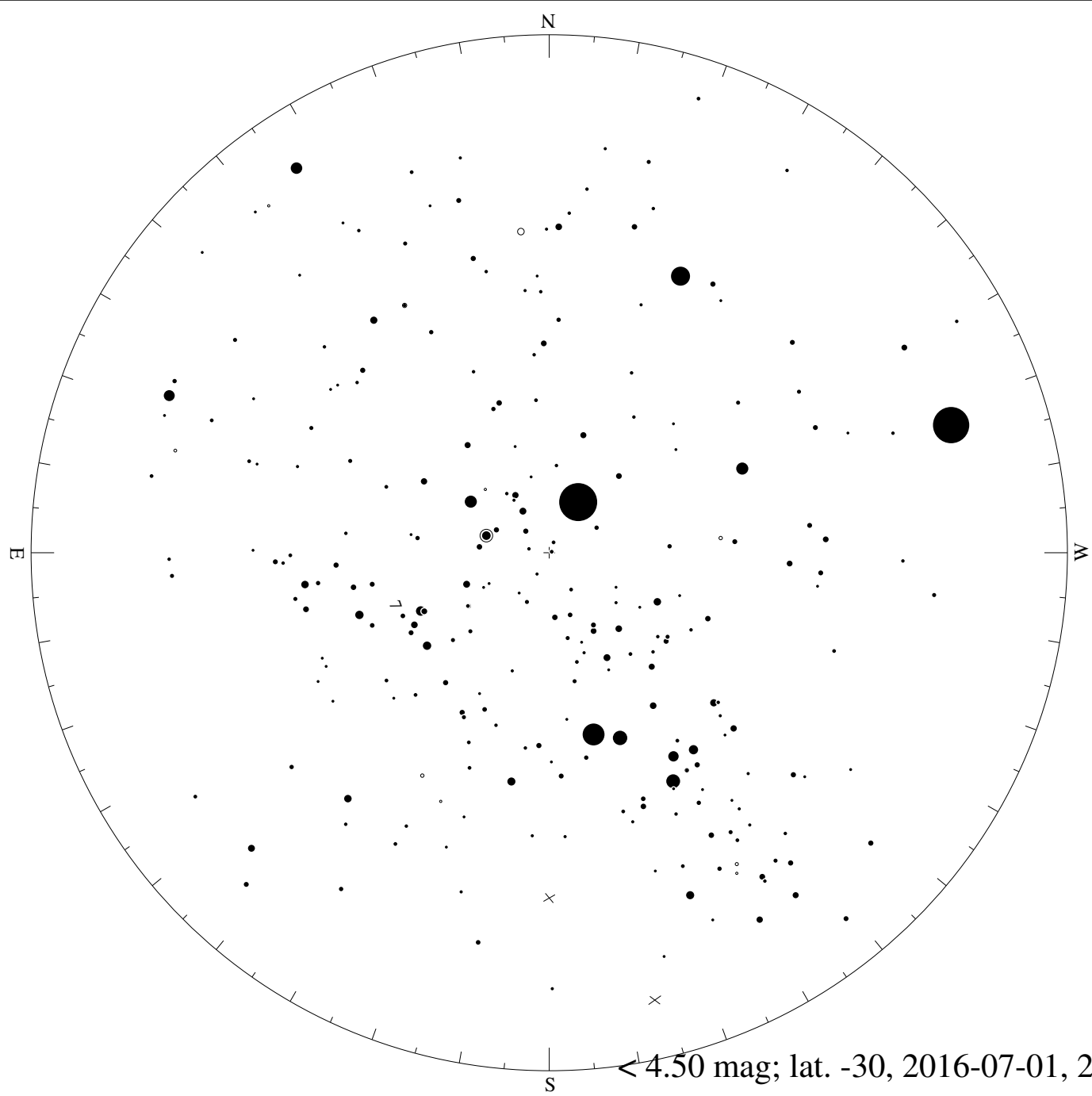





< 2.50 mag; lat. -30, 2016-07-01, 21 h local time




$< 3.50$  mag; lat. -30, 2016-07-01, 21 h local time











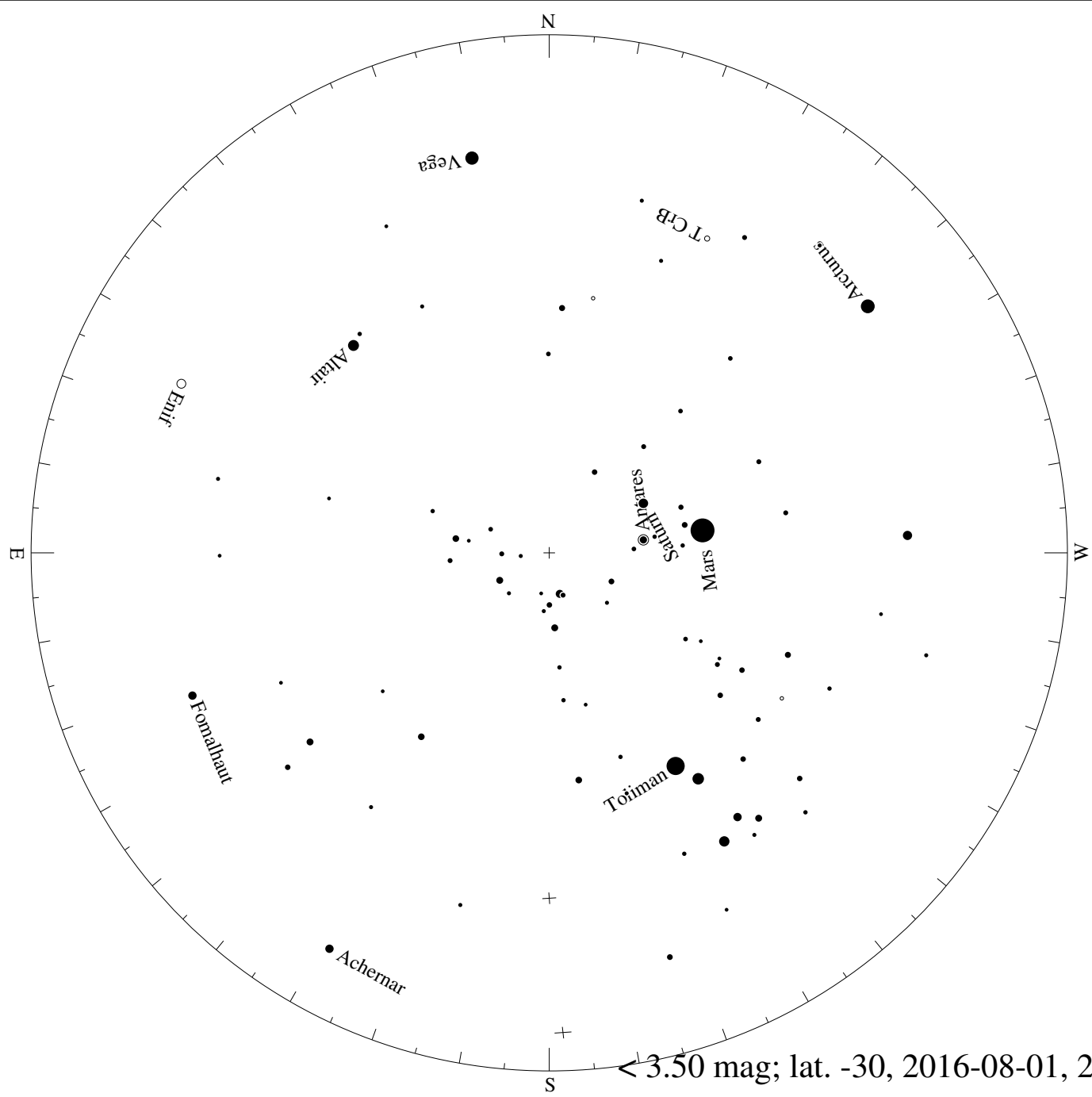
< 0.50 mag; lat. -30, 2016-08-01, 21 h local time



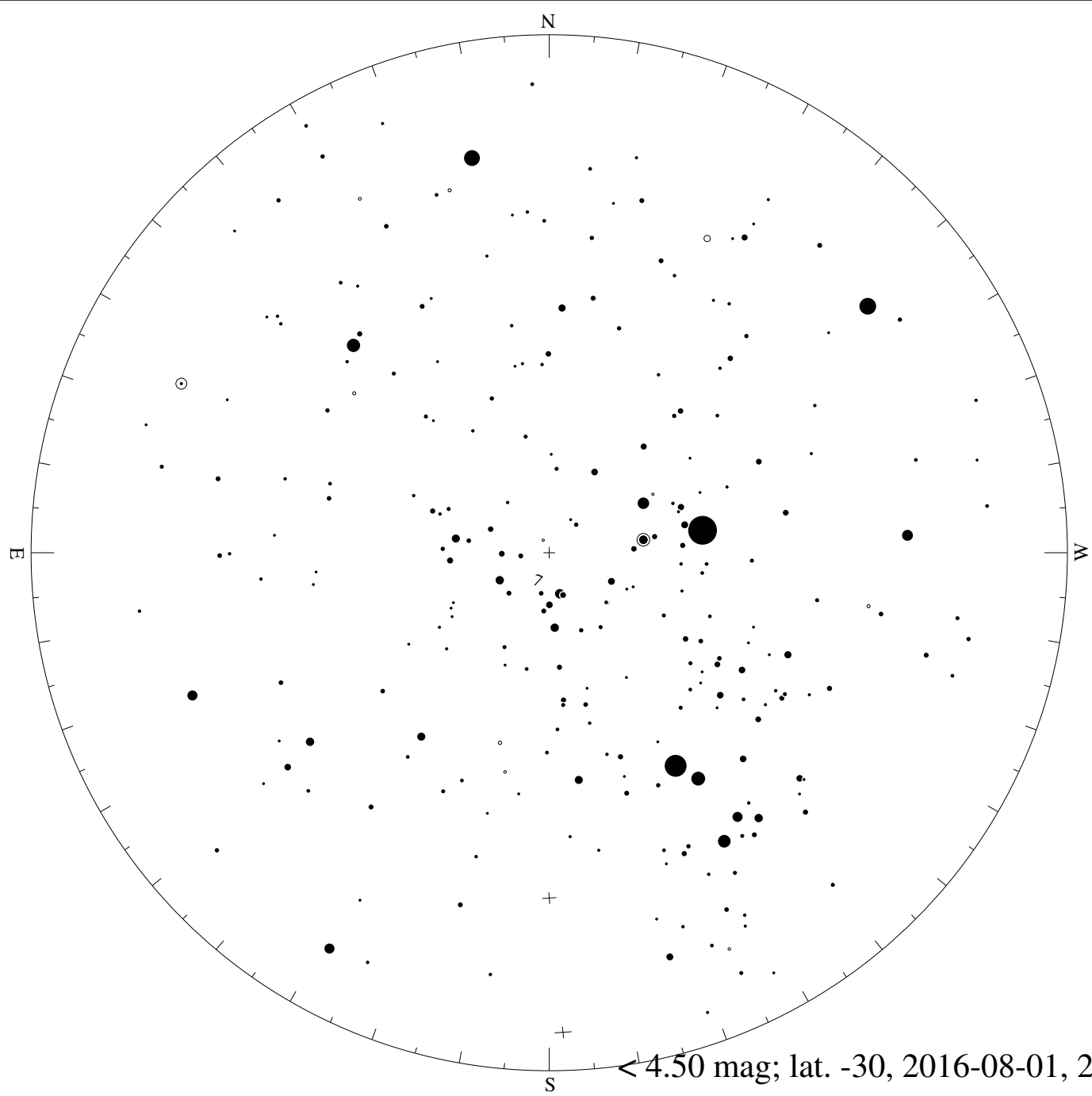
< 1.50 mag; lat. -30, 2016-08-01, 21 h local time




< 2.50 mag; lat. -30, 2016-08-01, 21 h local time

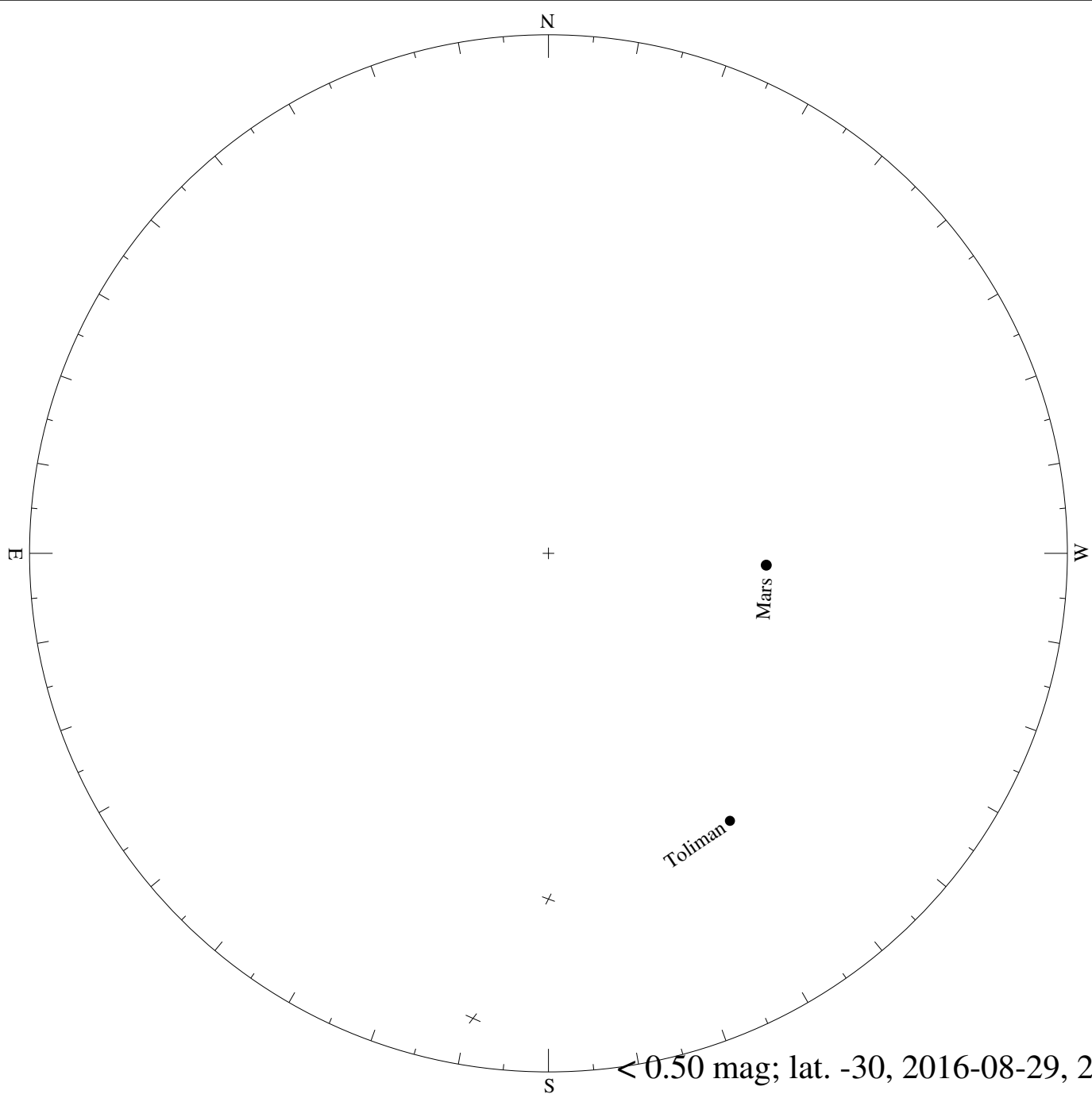


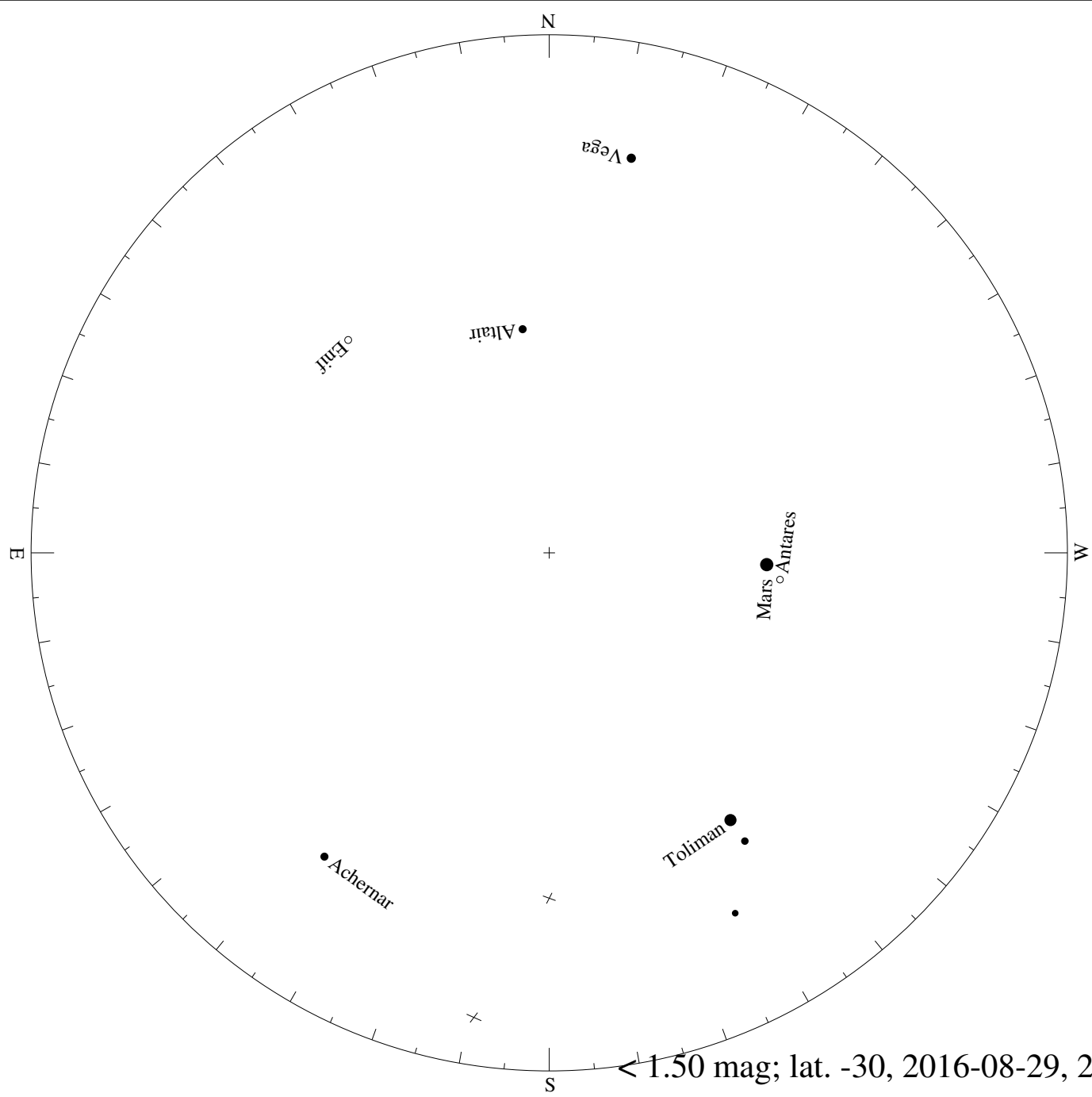
< 3.50 mag; lat. -30, 2016-08-01, 21 h local time



< 4.50 mag; lat. -30, 2016-08-01, 21 h local time






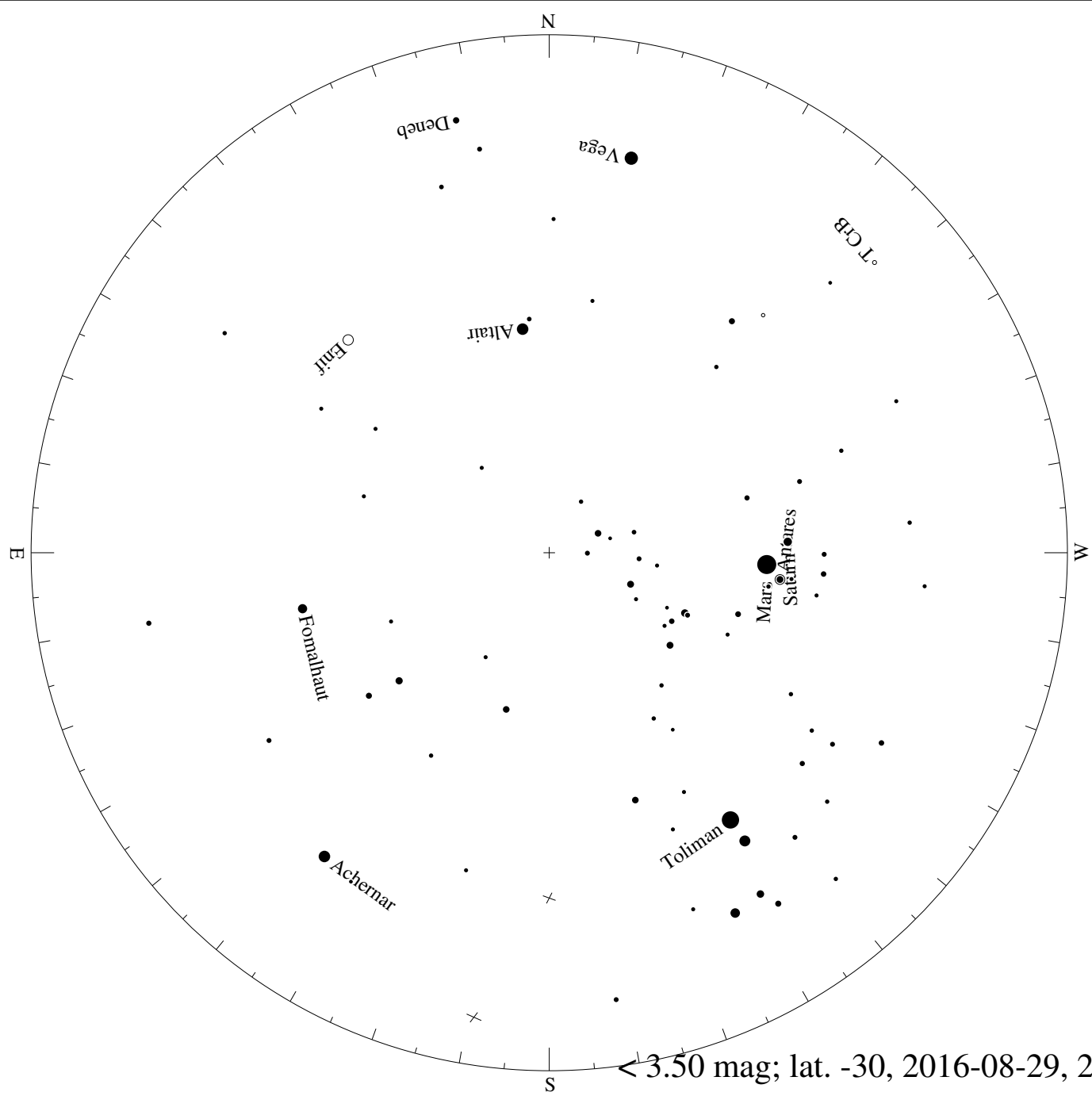


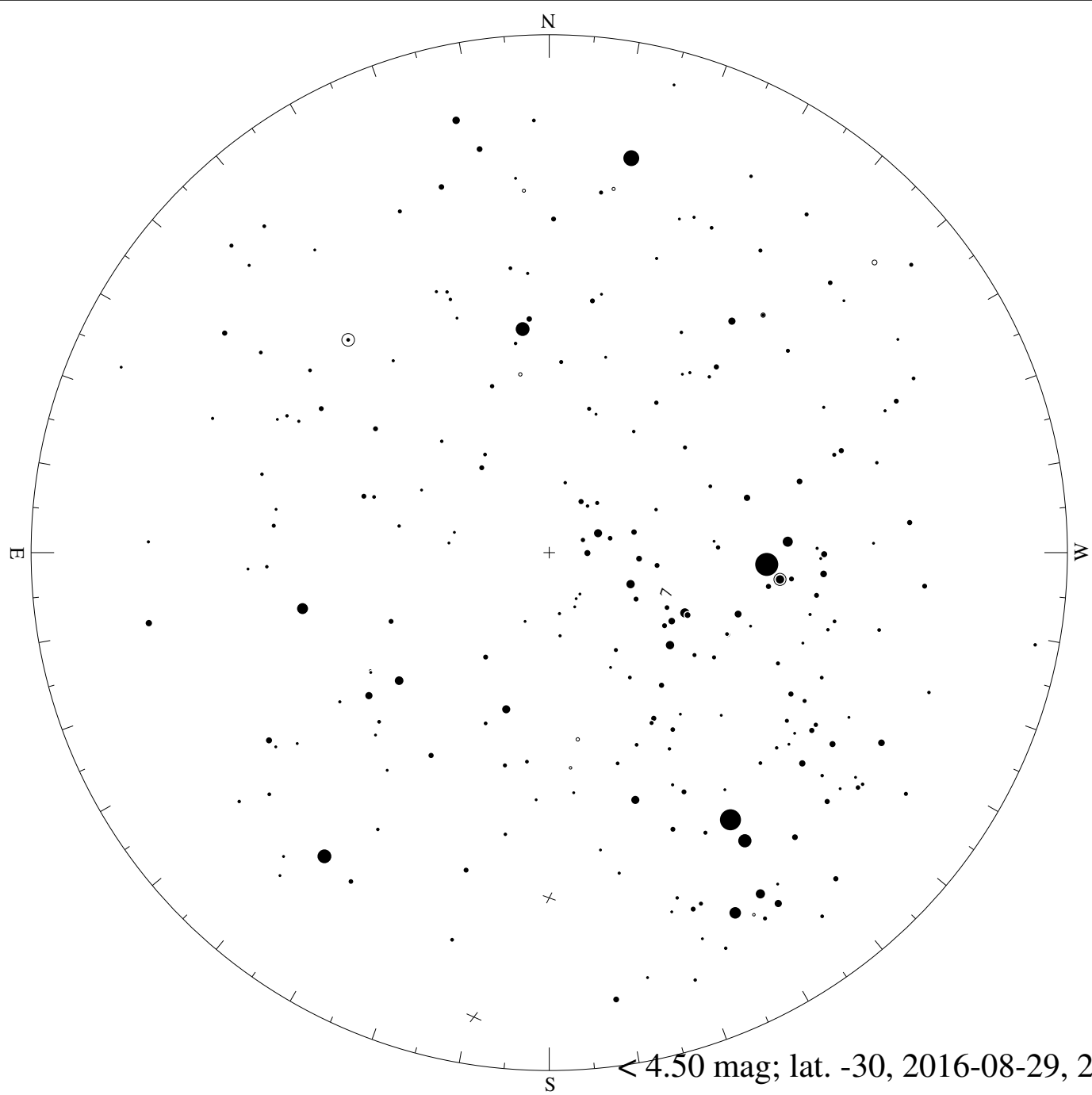
< 1.50 mag; lat. -30, 2016-08-29, 21 h local time






$< 2.50$  mag; lat. -30, 2016-08-29, 21 h local time

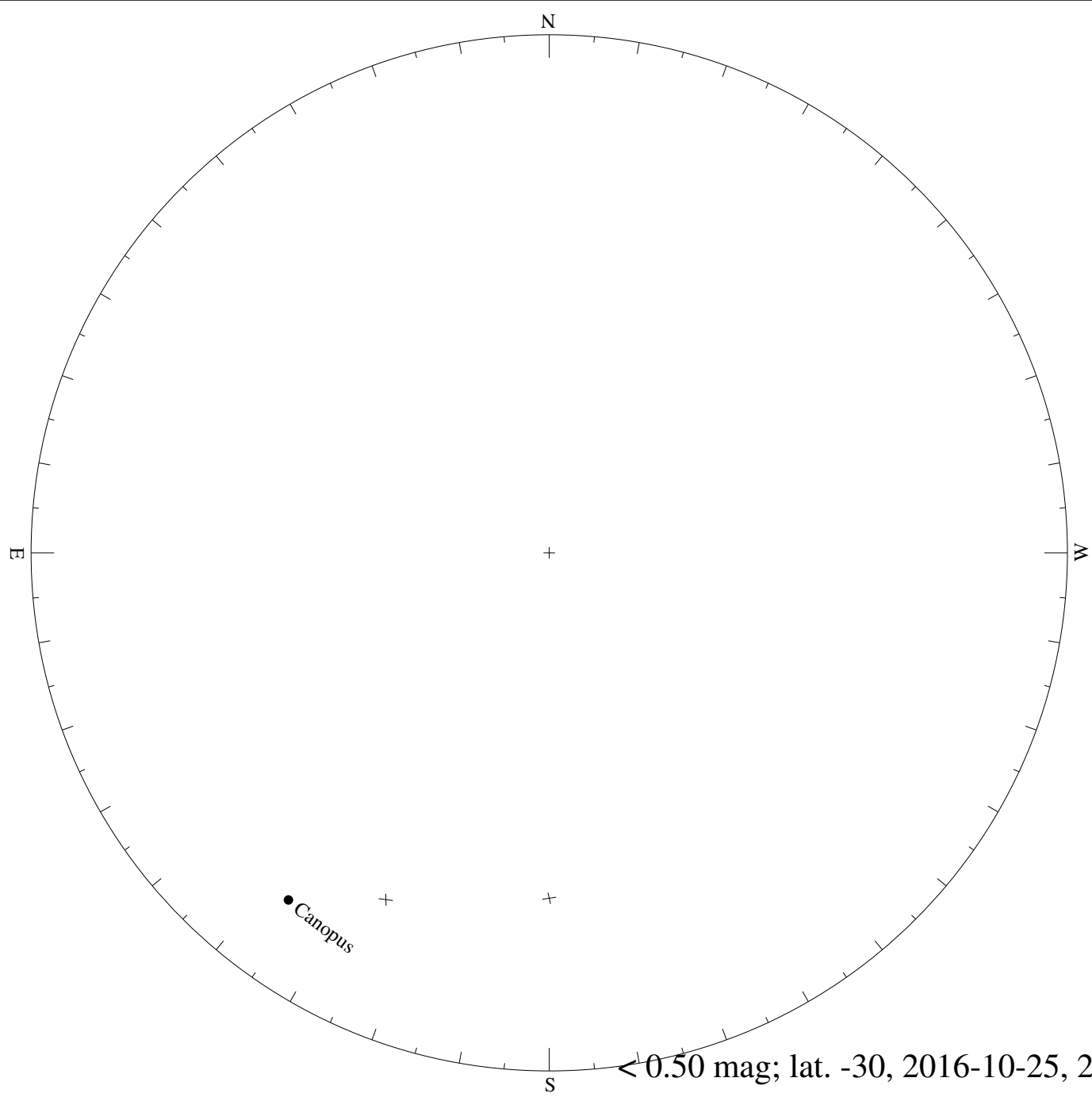




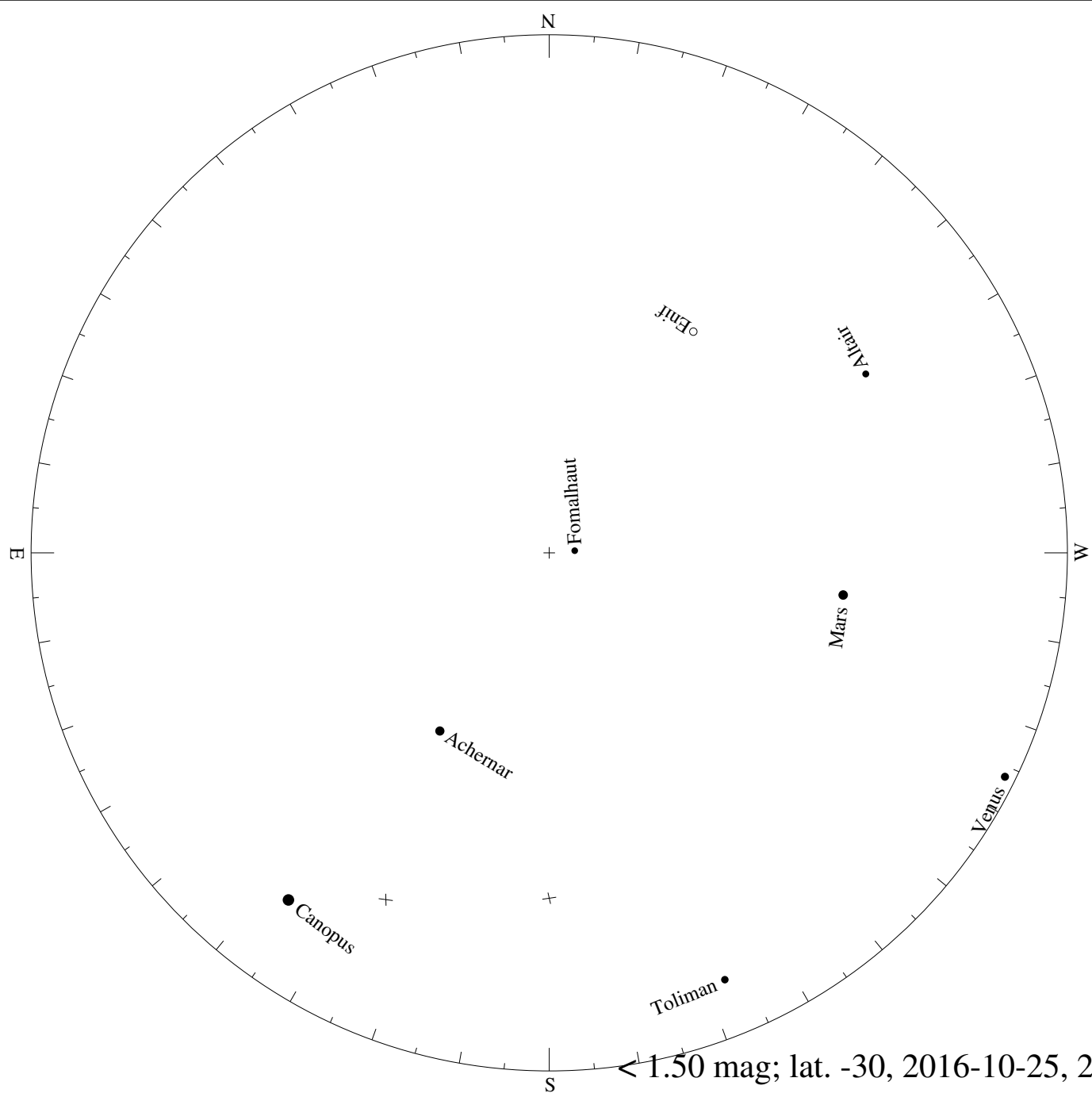
$< 4.50$  mag; lat.  $-30$ , 2016-08-29, 21 h local time



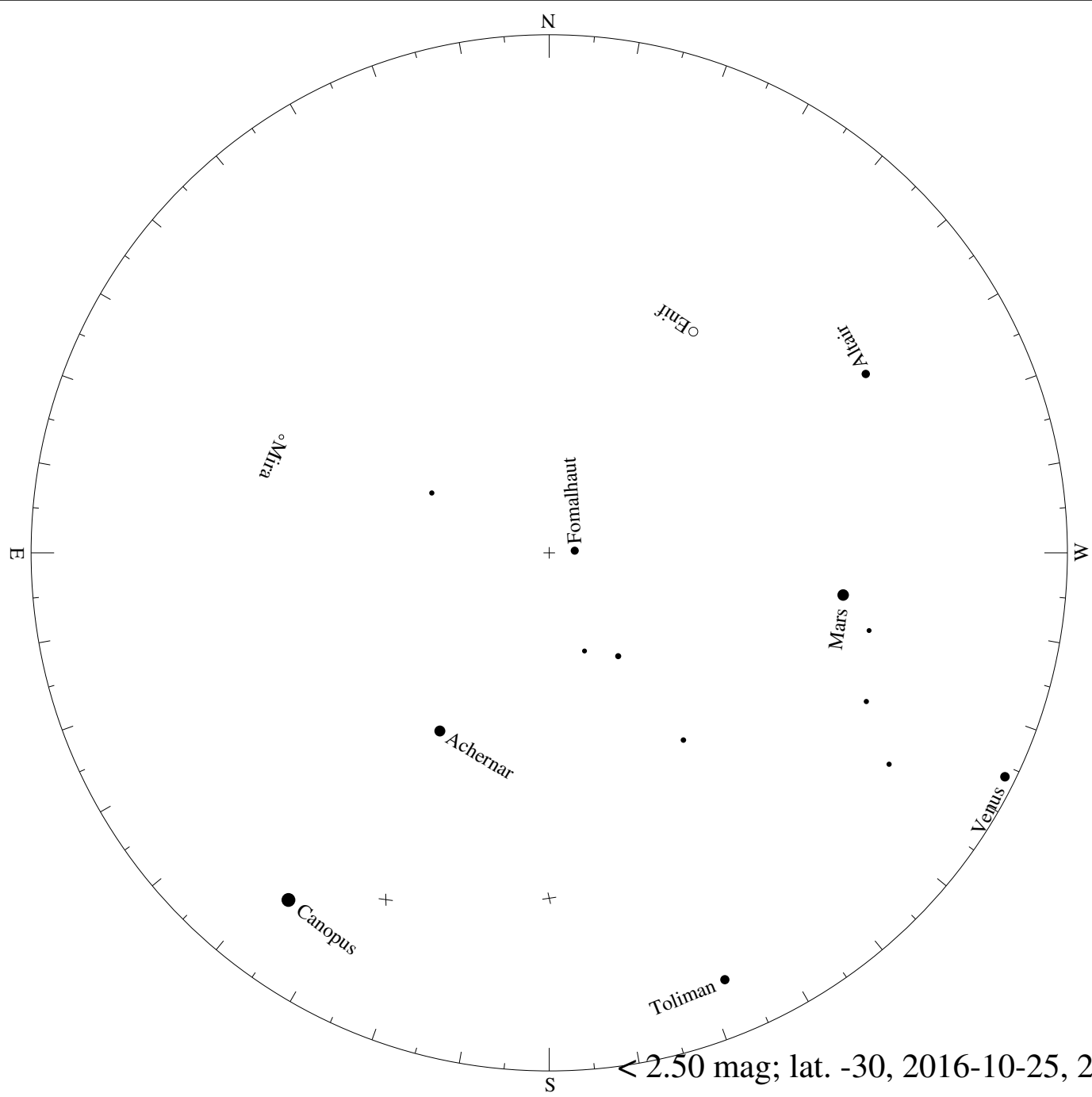
< 5.50 mag; lat. -30, 2016-08-29, 21 h local time




< 0.50 mag; lat. -30, 2016-10-25, 21 h local time




< 1.50 mag; lat. -30, 2016-10-25, 21 h local time









$< 4.50$  mag; lat. -30, 2016-10-25, 21 h local time

