




< 0.50 mag; lat. -20, 2016-04-03, 21 h local time







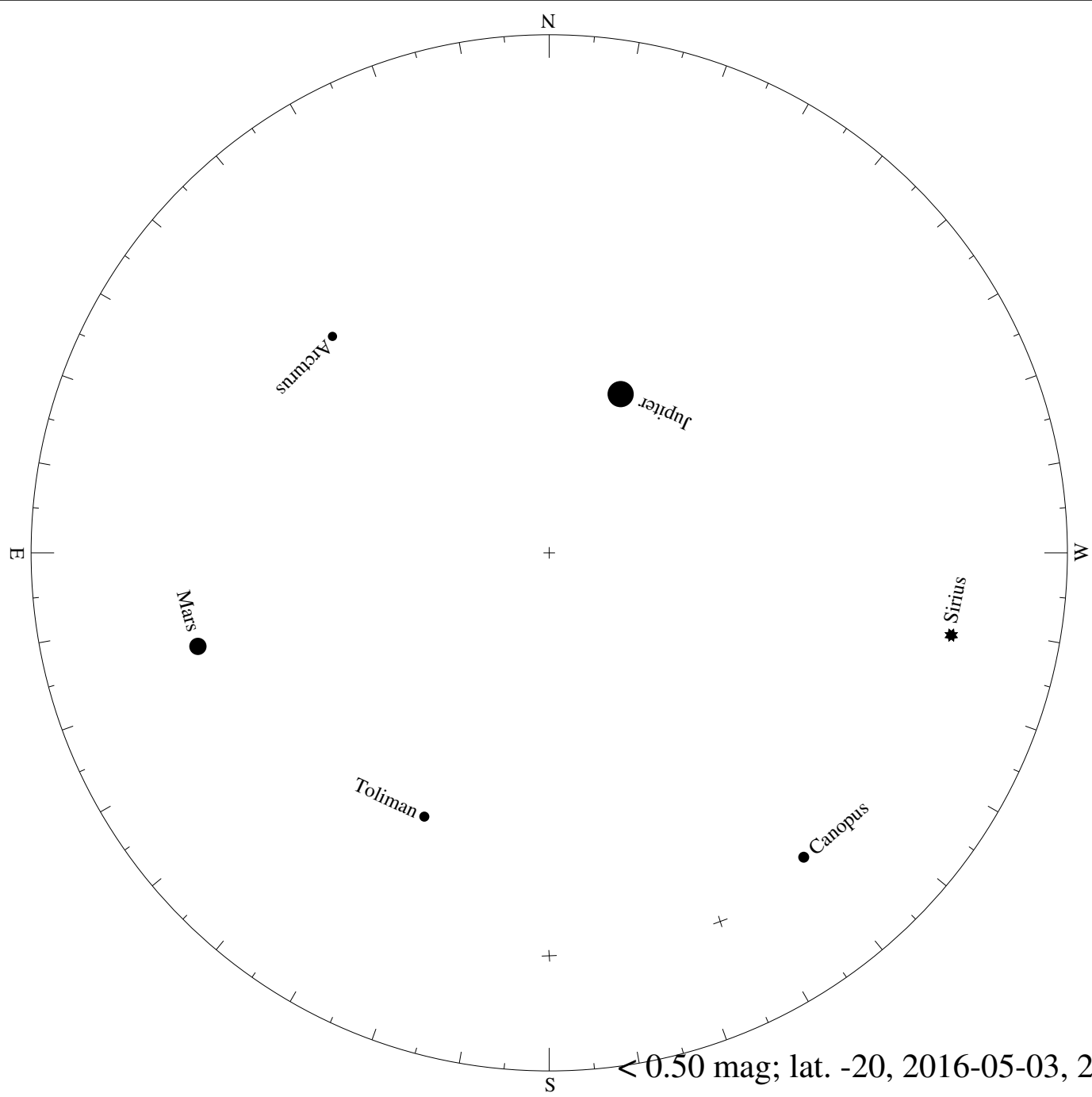
< 2.50 mag; lat. -20, 2016-04-03, 21 h local time



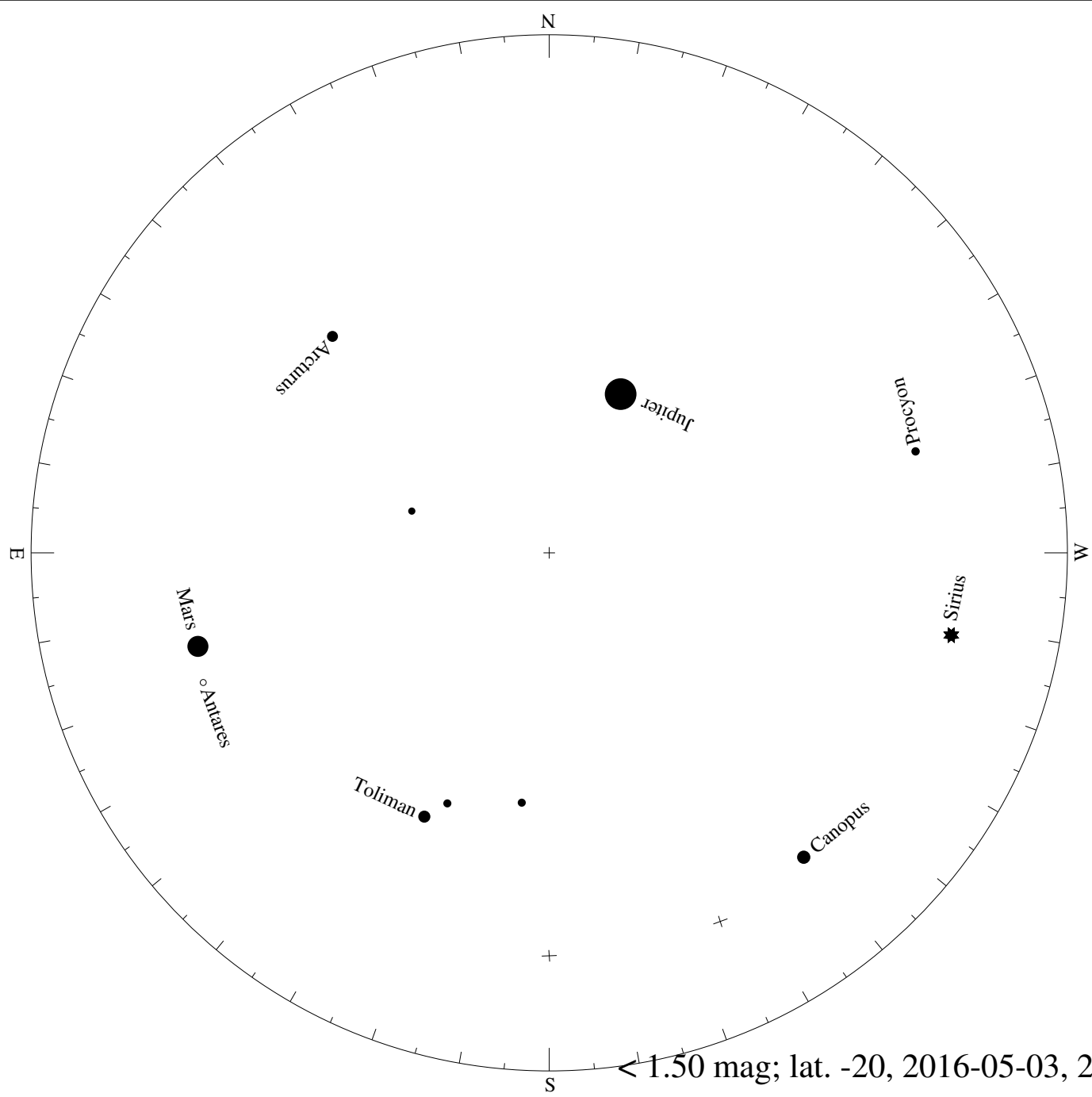
< 3.50 mag; lat. -20, 2016-04-03, 21 h local time






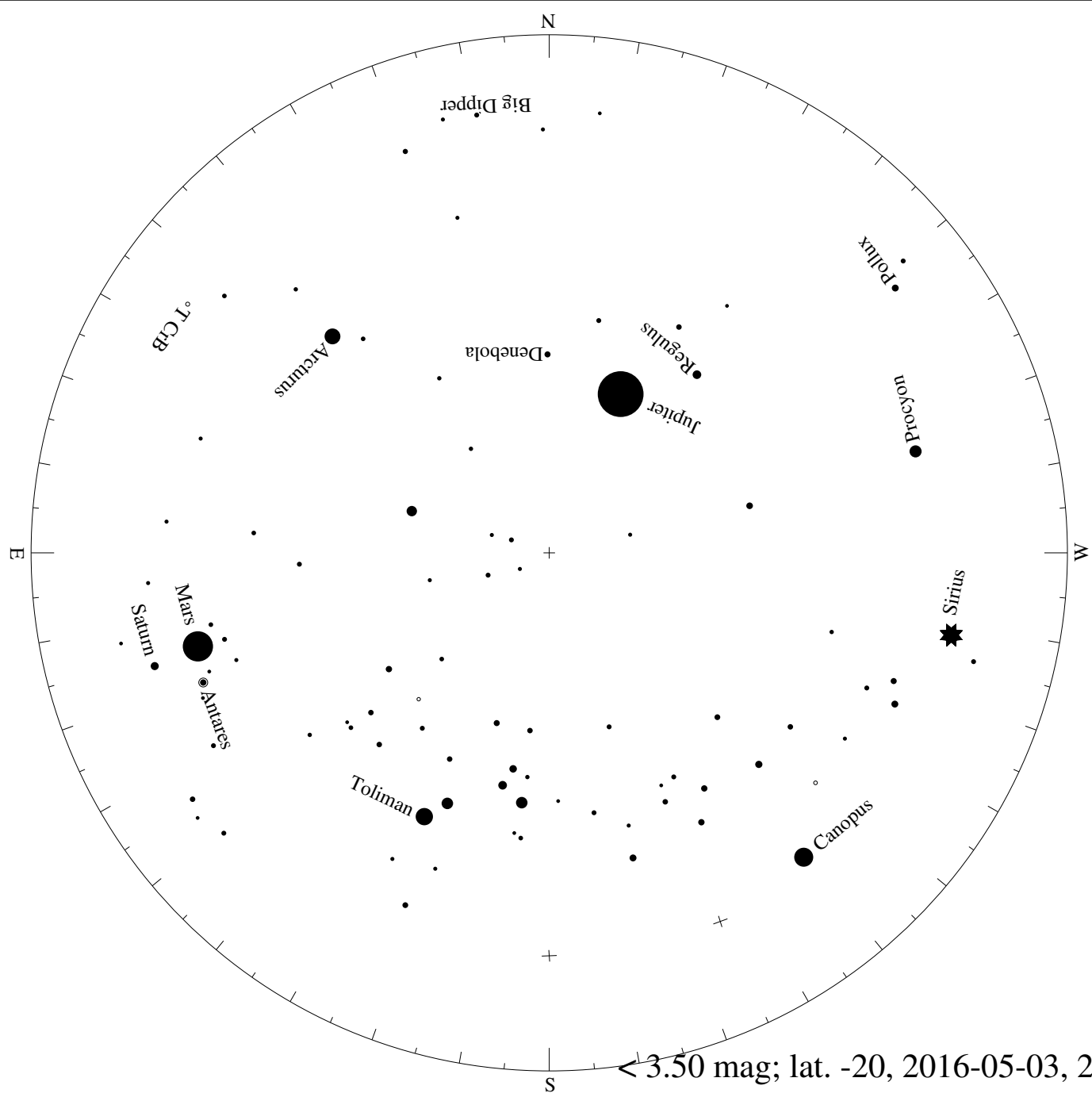


< 0.50 mag; lat. -20, 2016-05-03, 21 h local time

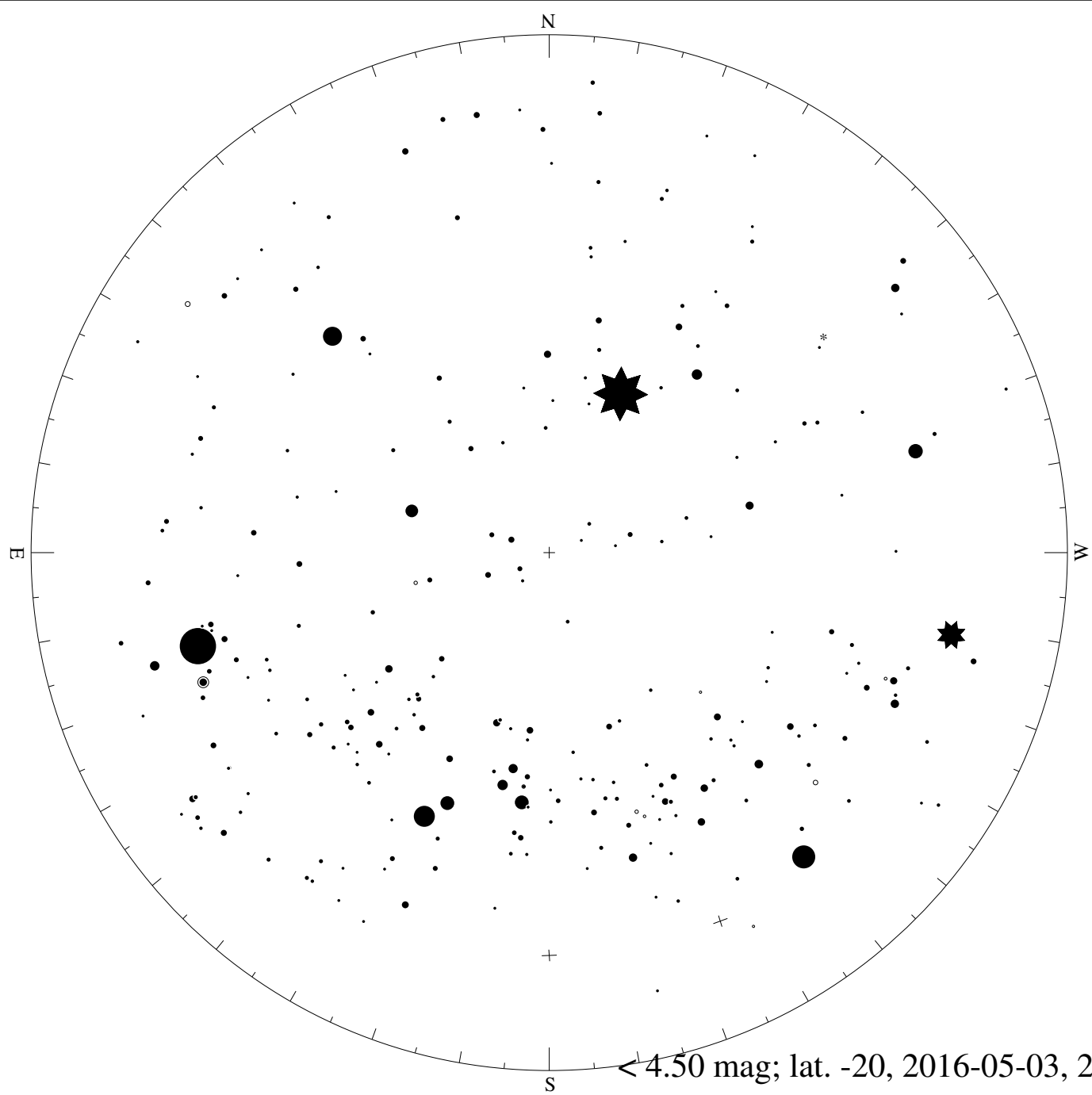


< 1.50 mag; lat. -20, 2016-05-03, 21 h local time







< 3.50 mag; lat. -20, 2016-05-03, 21 h local time




< 4.50 mag; lat. -20, 2016-05-03, 21 h local time





< 5.50 mag; lat. -20, 2016-05-03, 21 h local time

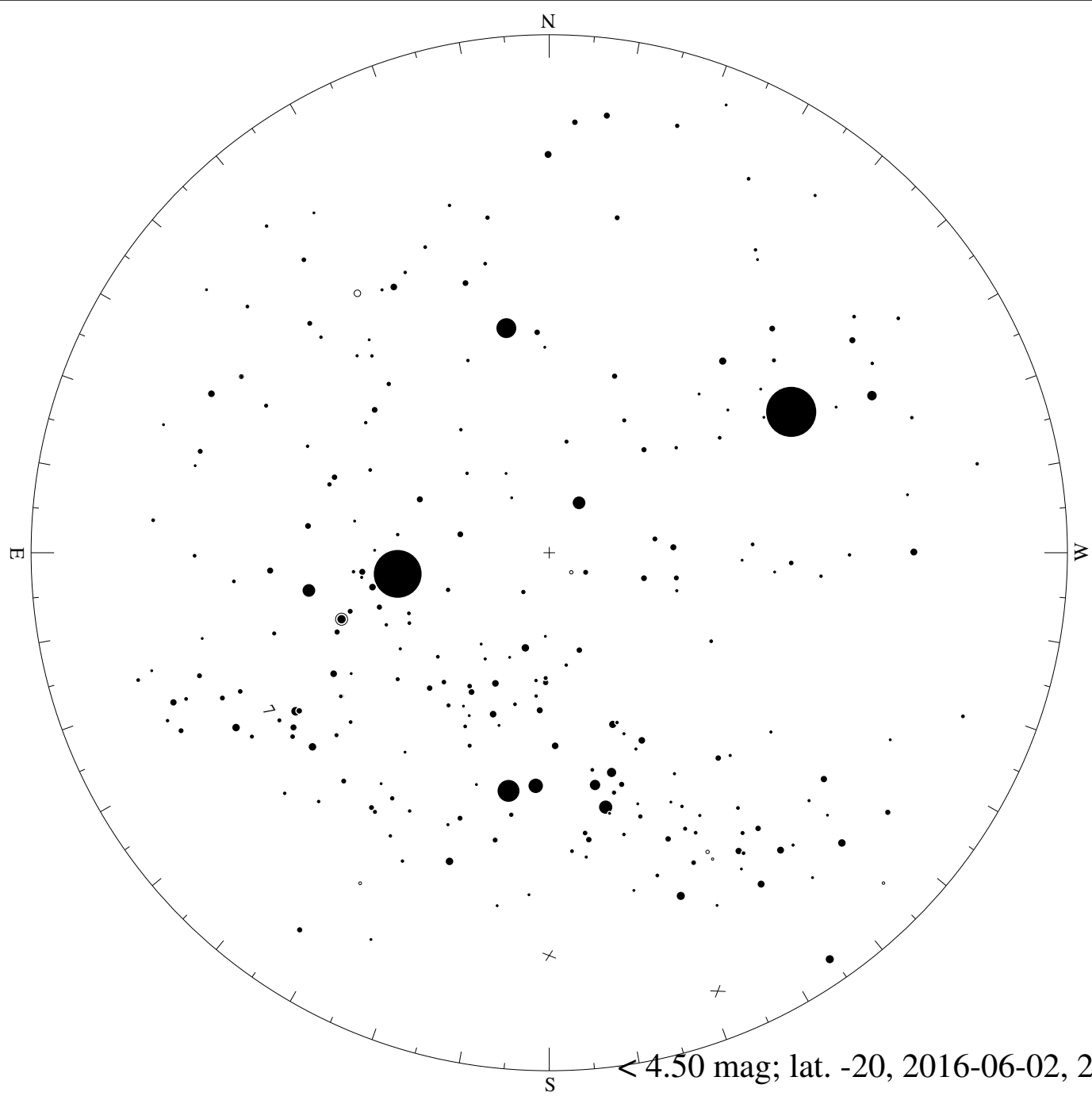





< 1.50 mag; lat. -20, 2016-06-02, 21 h local time







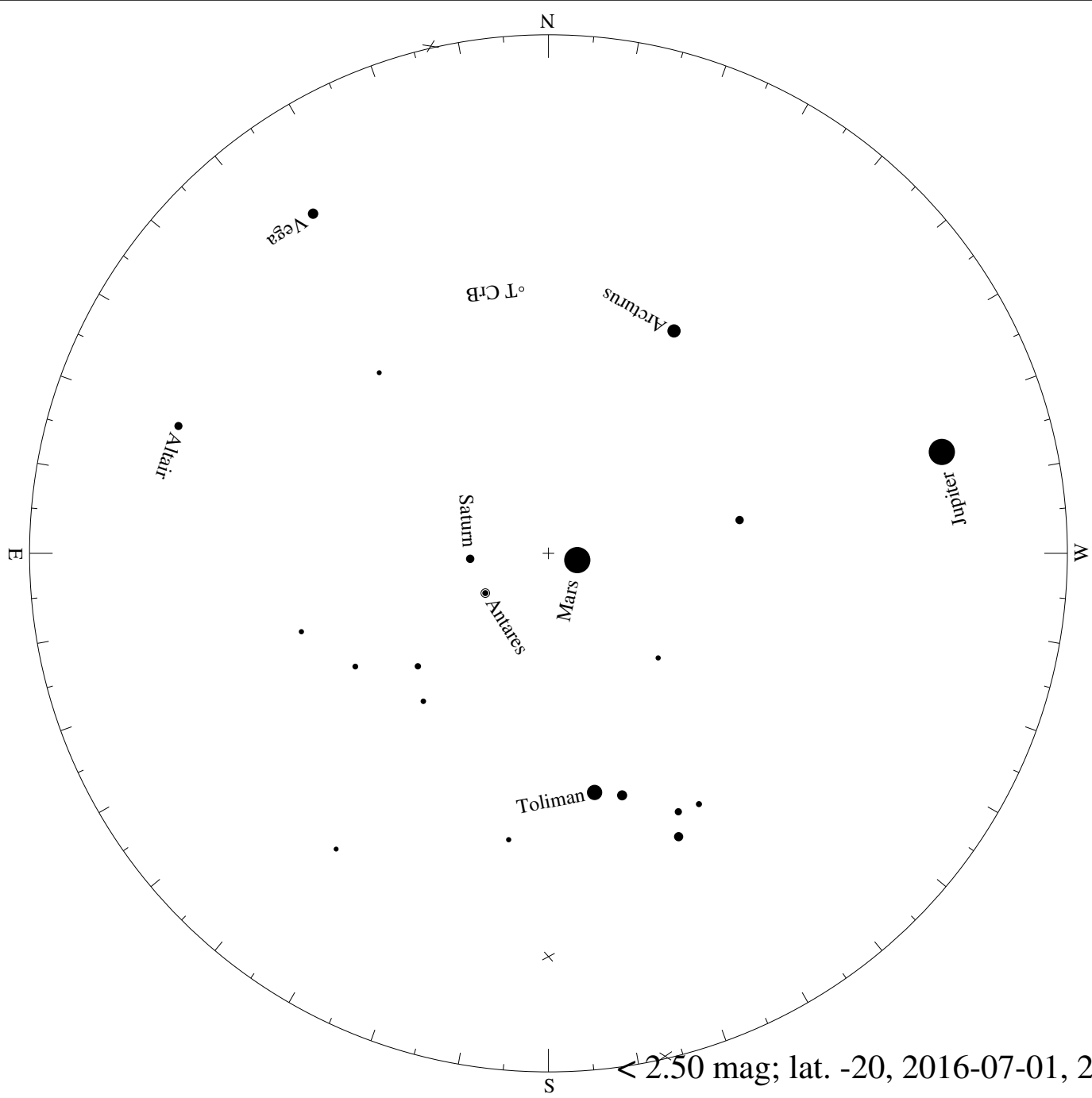


< 4.50 mag; lat. -20, 2016-06-02, 21 h local time




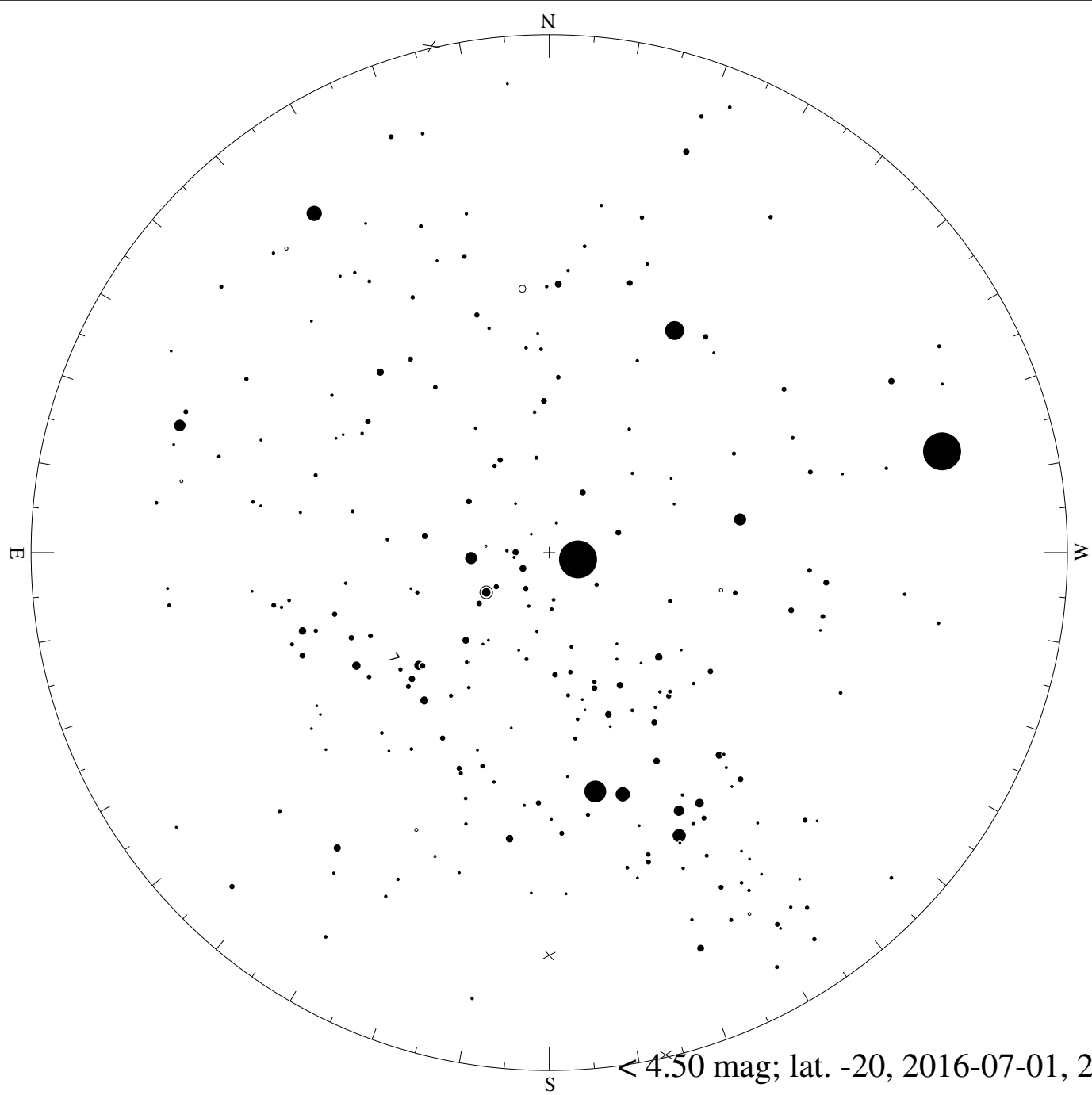







< 2.50 mag; lat. -20, 2016-07-01, 21 h local time






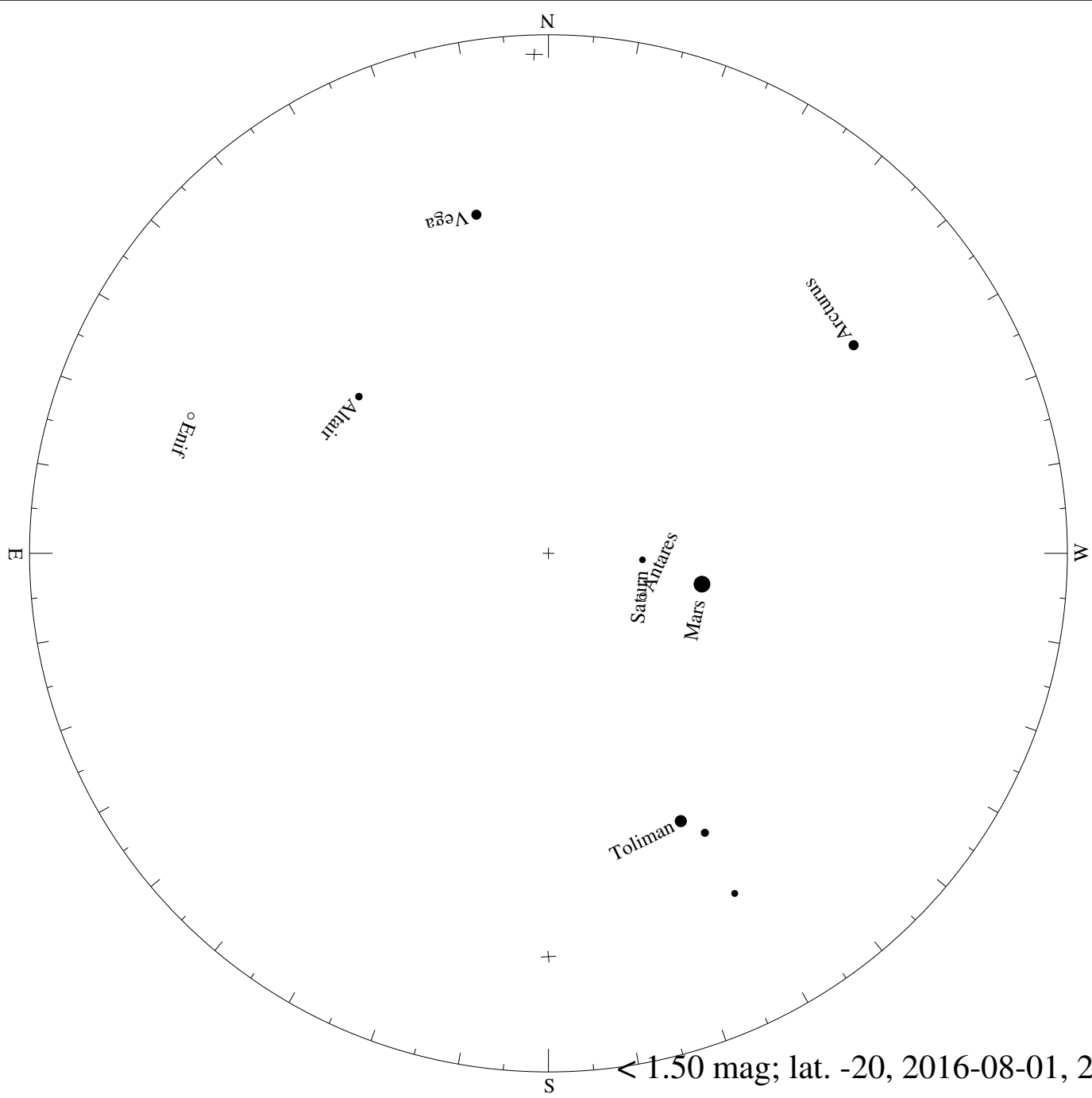
< 4.50 mag; lat. -20, 2016-07-01, 21 h local time




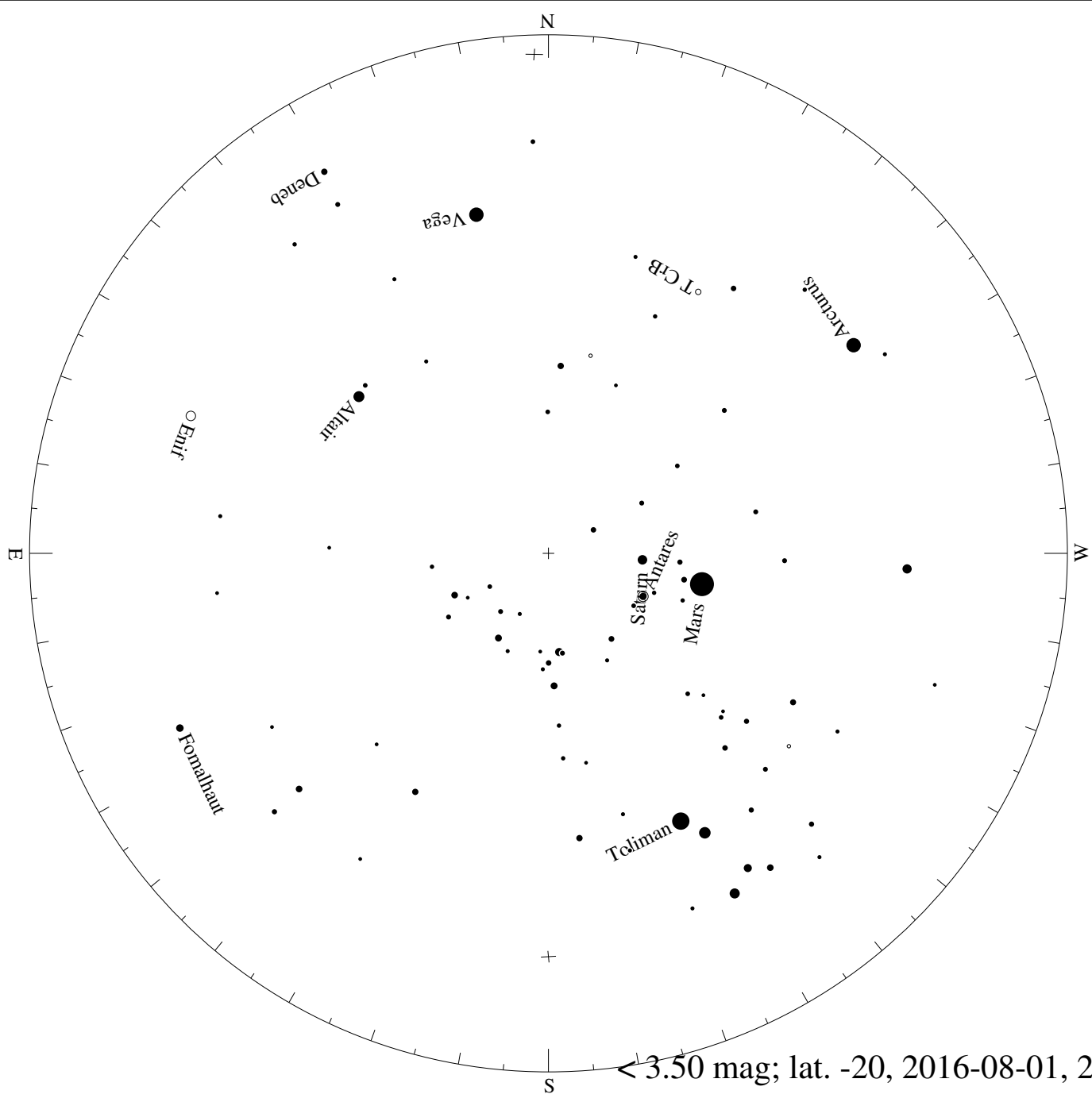
< 5.50 mag; lat. -20, 2016-07-01, 21 h local time




< 0.50 mag; lat. -20, 2016-08-01, 21 h local time






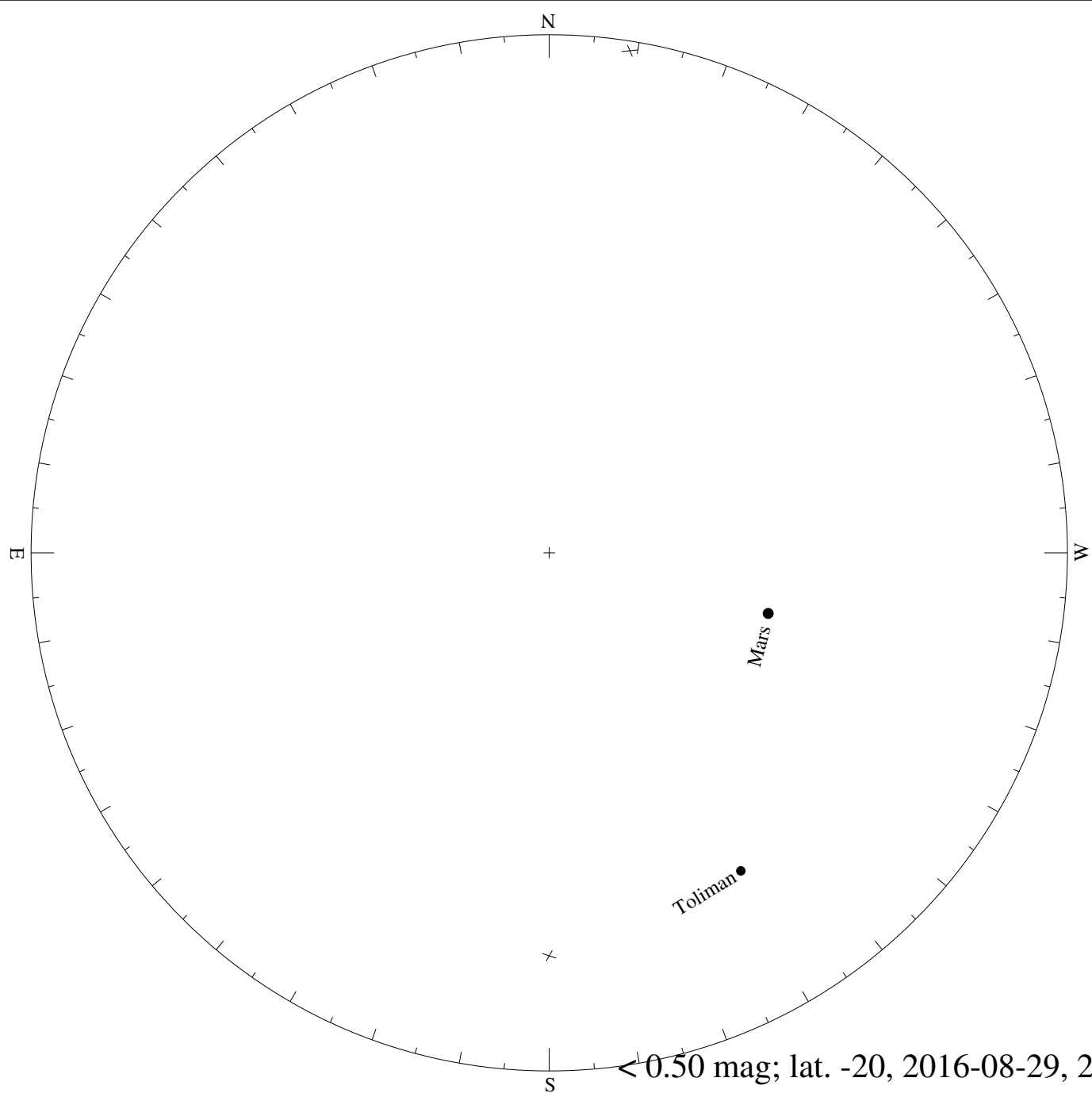


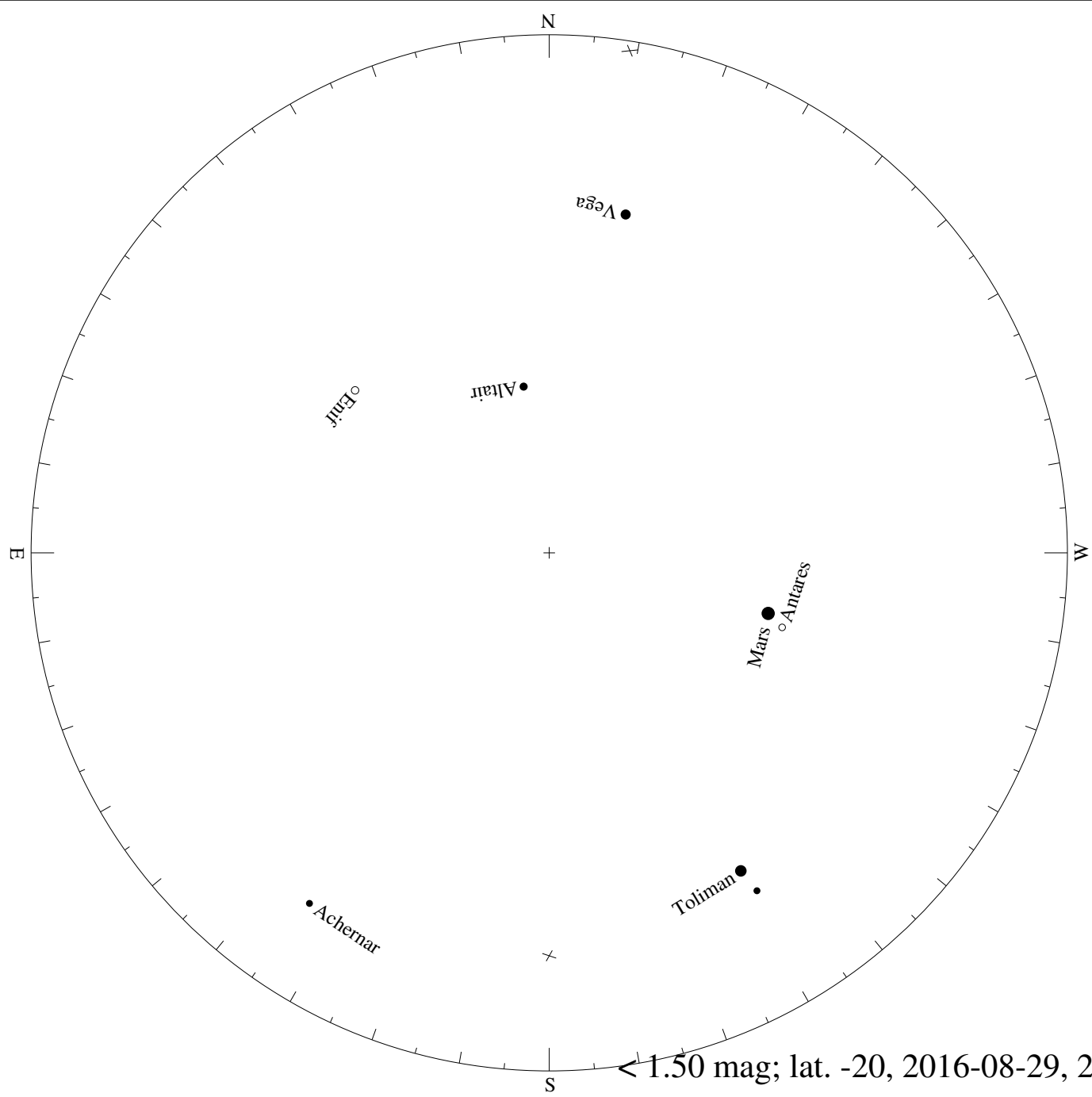


< 4.50 mag; lat. -20, 2016-08-01, 21 h local time




< 5.50 mag; lat. -20, 2016-08-01, 21 h local time




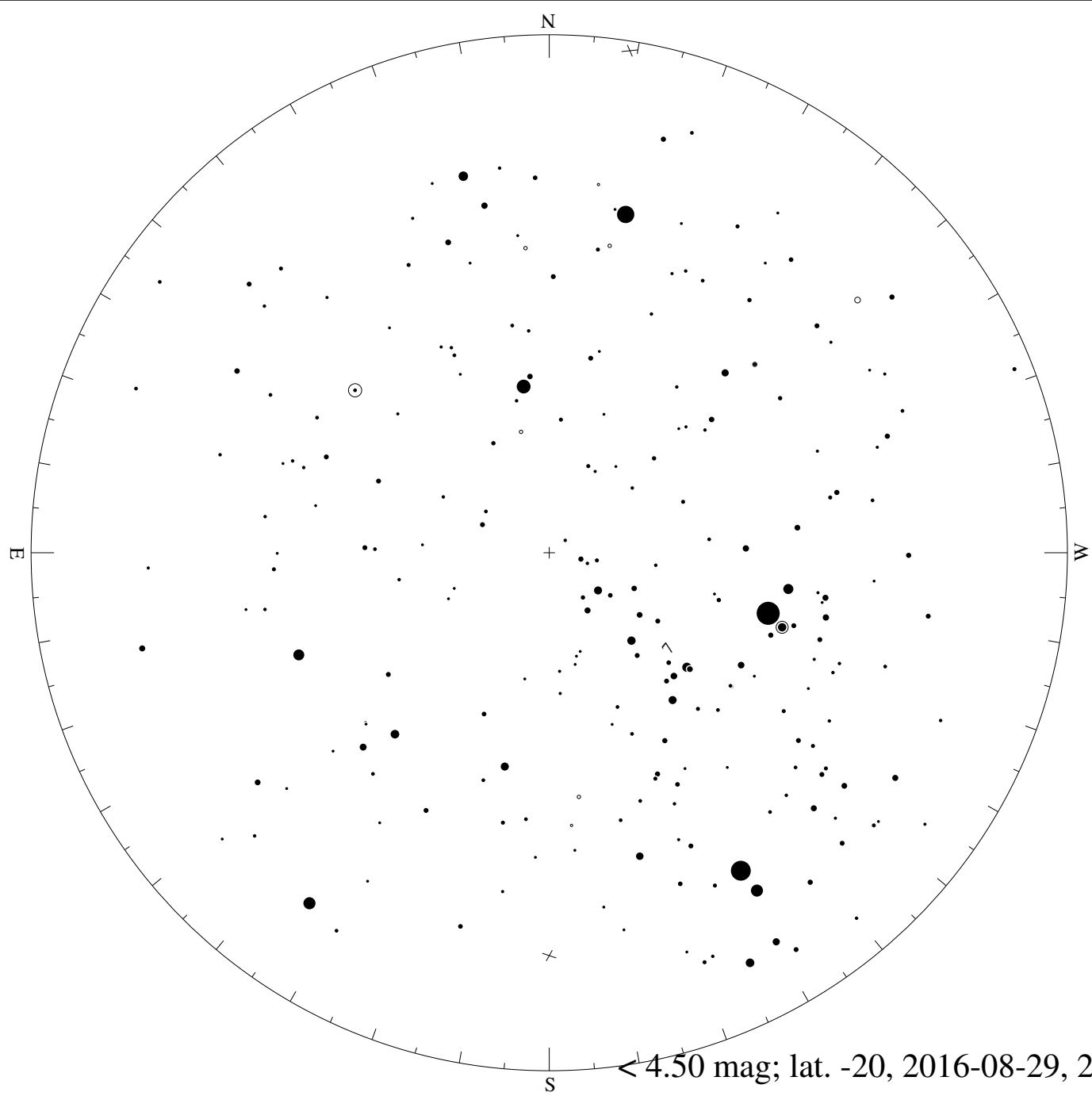


< 1.50 mag; lat. -20, 2016-08-29, 21 h local time




< 2.50 mag; lat. -20, 2016-08-29, 21 h local time




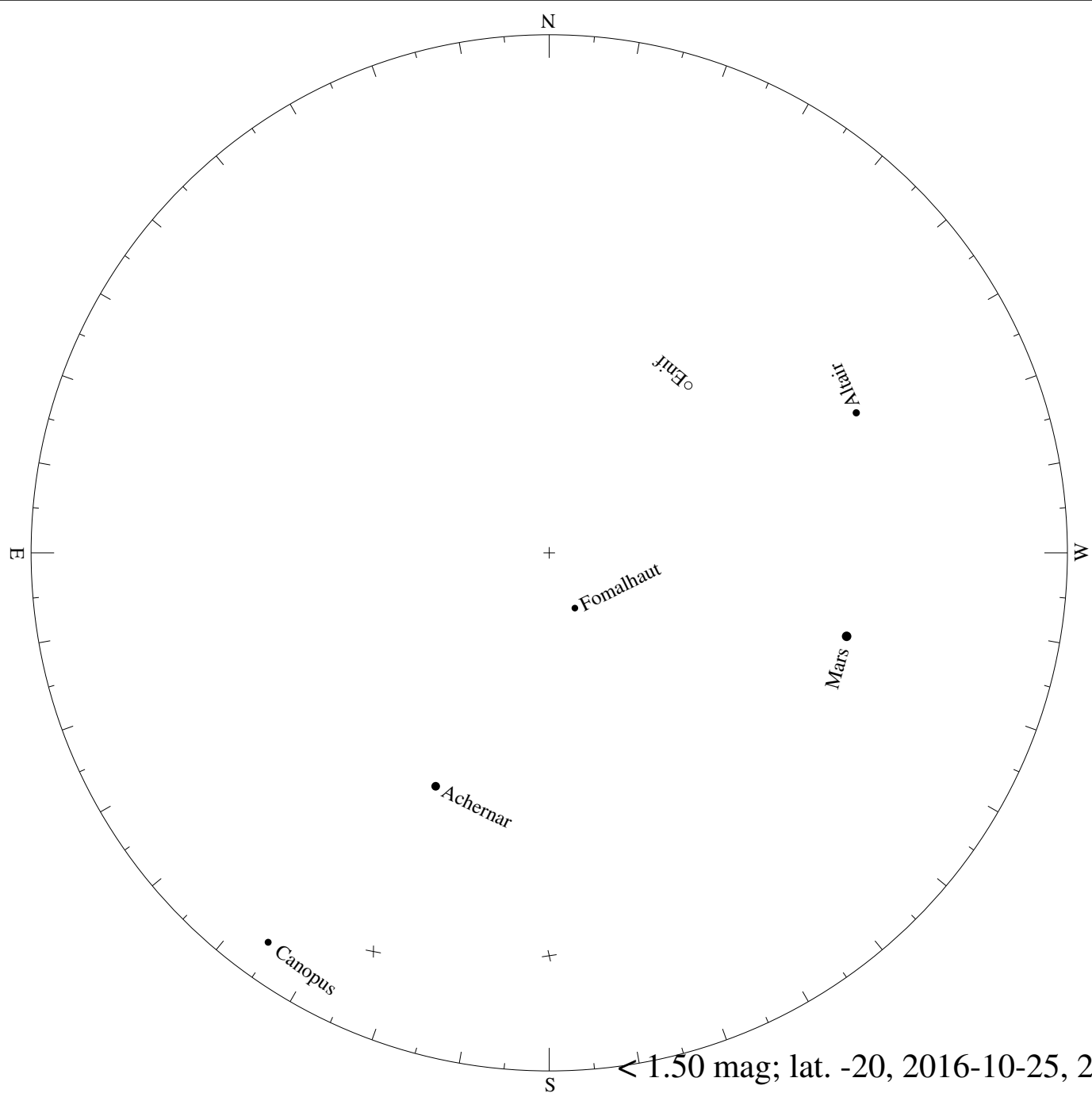


< 4.50 mag; lat. -20, 2016-08-29, 21 h local time





< 5.50 mag; lat. -20, 2016-08-29, 21 h local time







< 1.50 mag; lat. -20, 2016-10-25, 21 h local time







< 4.50 mag; lat. -20, 2016-10-25, 21 h local time



< 5.50 mag; lat. -20, 2016-10-25, 21 h local time