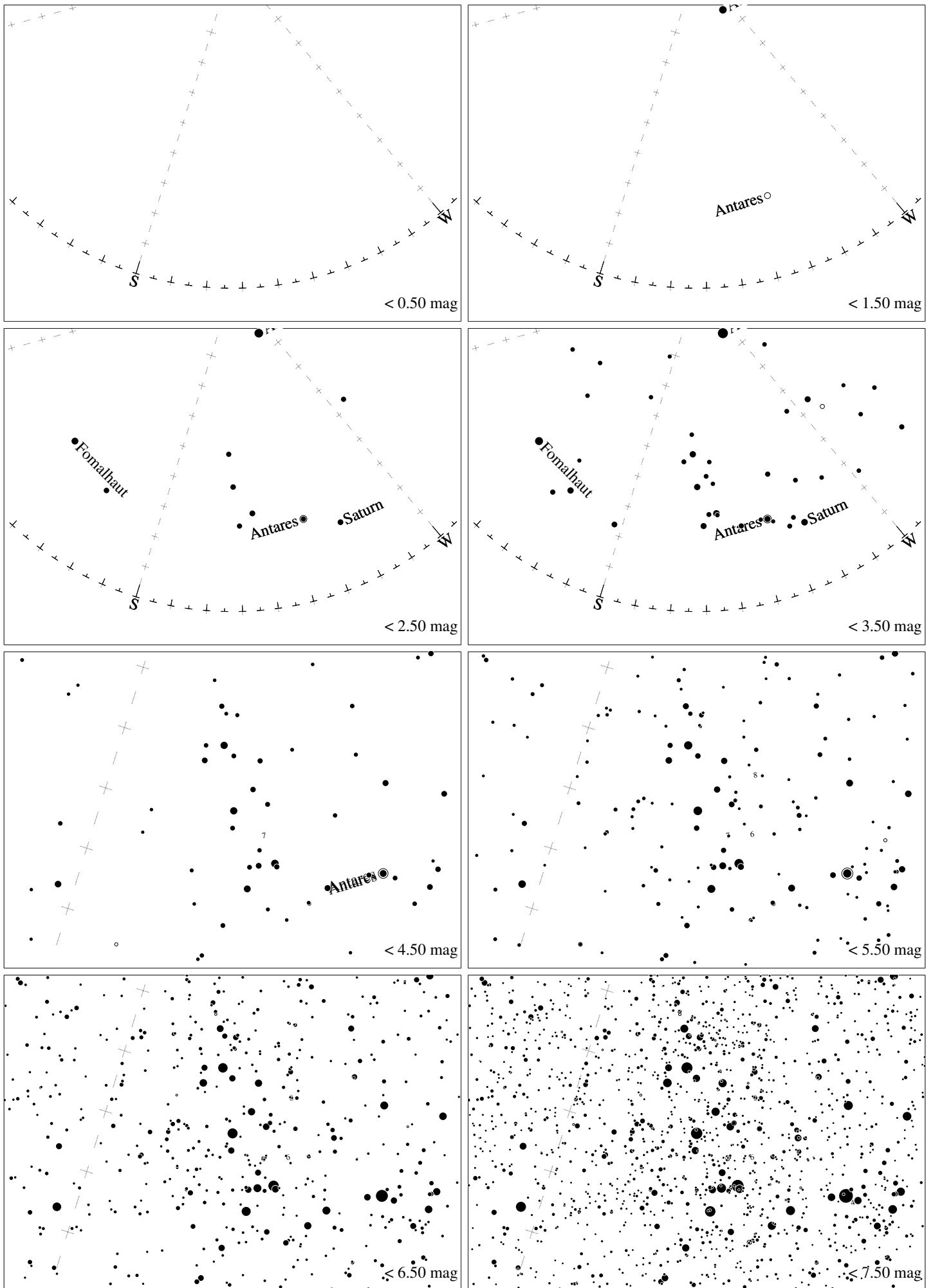
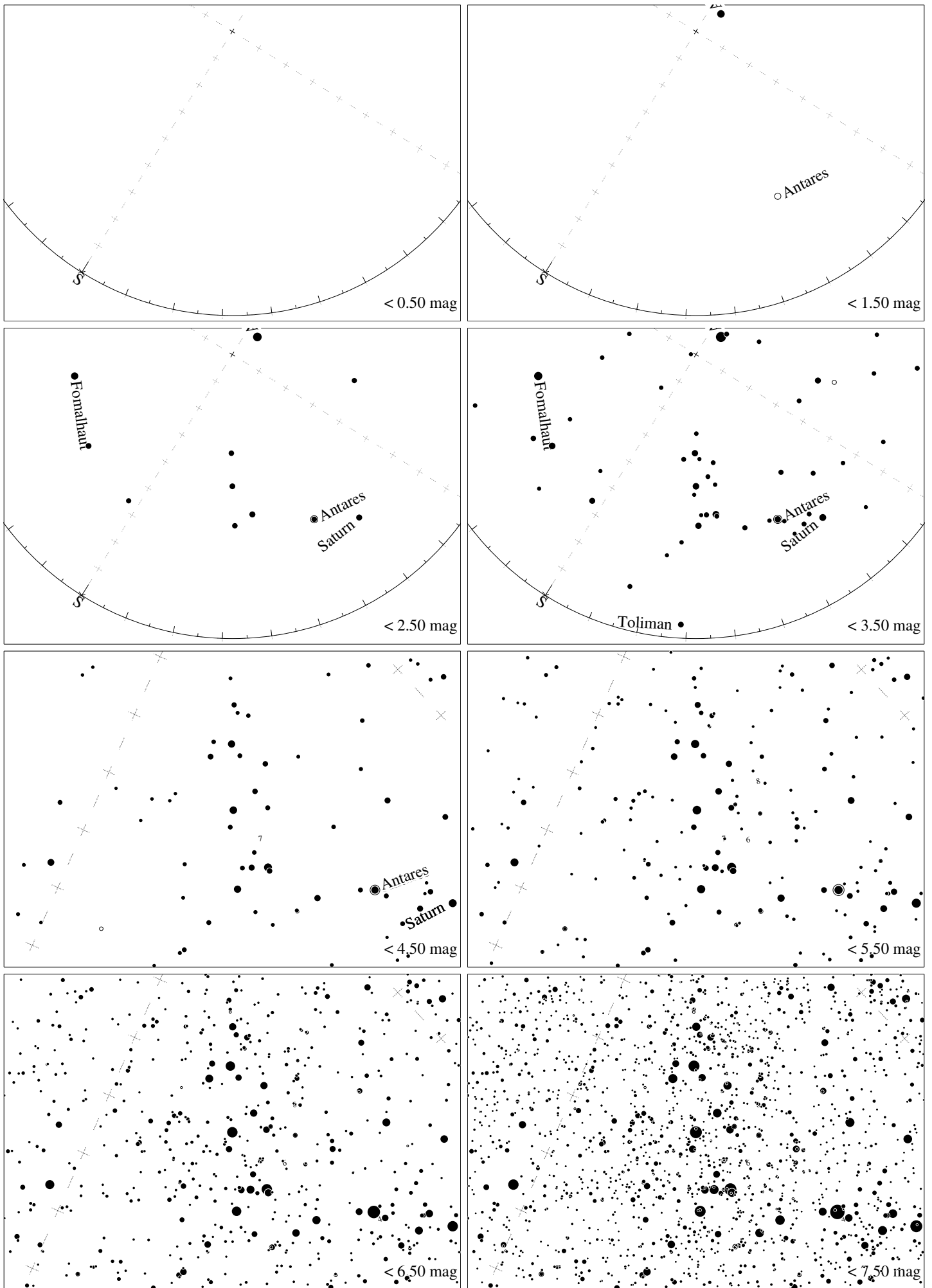


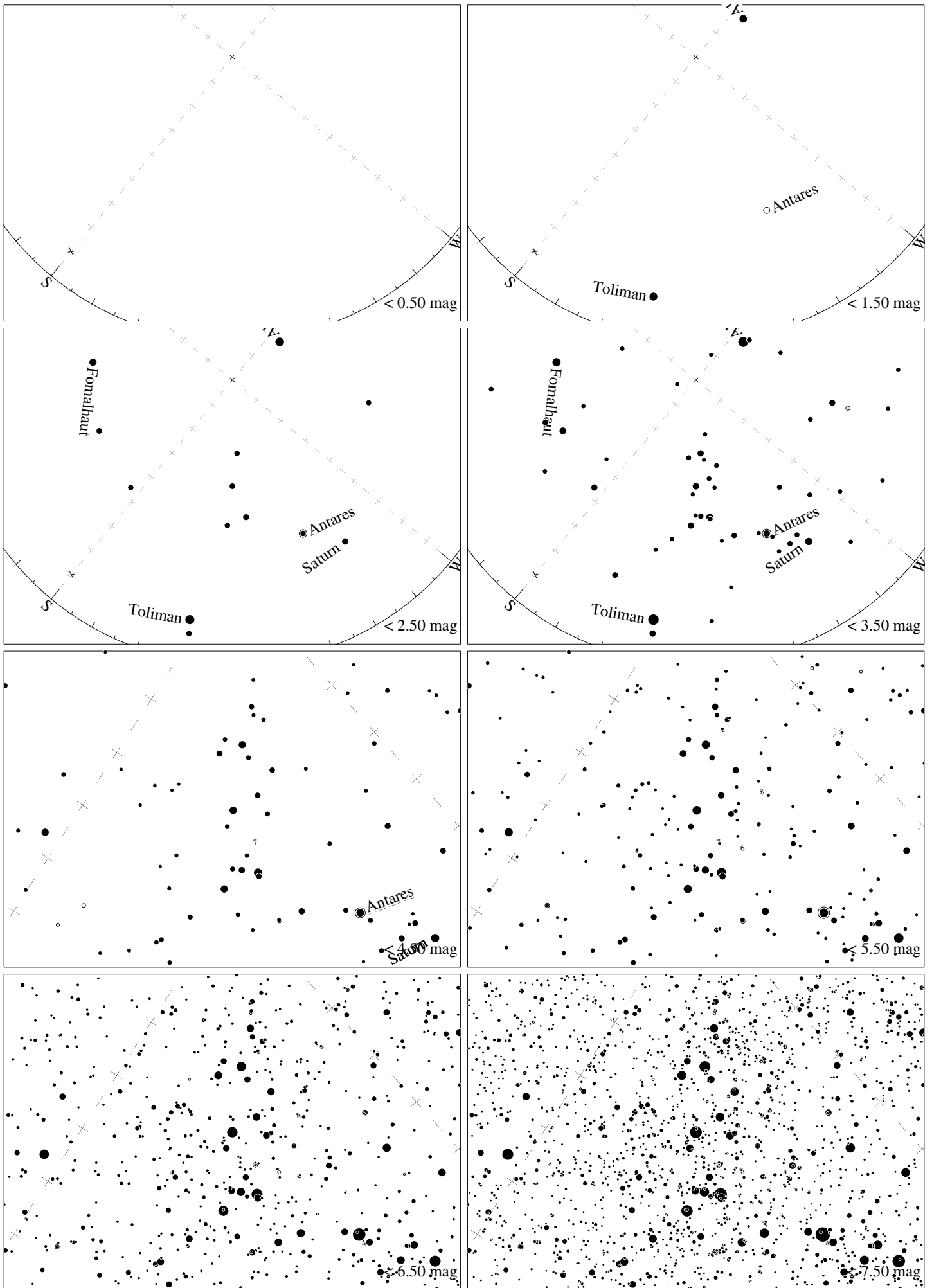
Maps for Globe at Night latitude  $20^\circ$ , 2015-09-07, 21 h local time (Sun at  $-39^\circ$ ), transparent air. Lines from N(E,S,W) to zenith shown (crosses each  $10^\circ$ ). Centered on Kaus Australis ( $\epsilon$  Sagittarii), which is  $24^\circ$  to the right from S, at  $31^\circ$  height. Detailed maps  $50^\circ$  vertically, the first four maps  $100^\circ$ . Jan Hollan, CzechGlobe




Maps for Globe at Night latitude  $10^\circ$ , 2015-09-07, 21 h local time (Sun at  $-43^\circ$ ), transparent air. Lines from N(E,S,W) to zenith shown (crosses each  $10^\circ$ ). Centered on Kaus Australis ( $\epsilon$  Sagittarii), which is  $27^\circ$  to the right from S, at  $40^\circ$  height. Detailed maps  $50^\circ$  vertically, the first four maps  $100^\circ$ . *Jan Hollan, CzechGlobe*



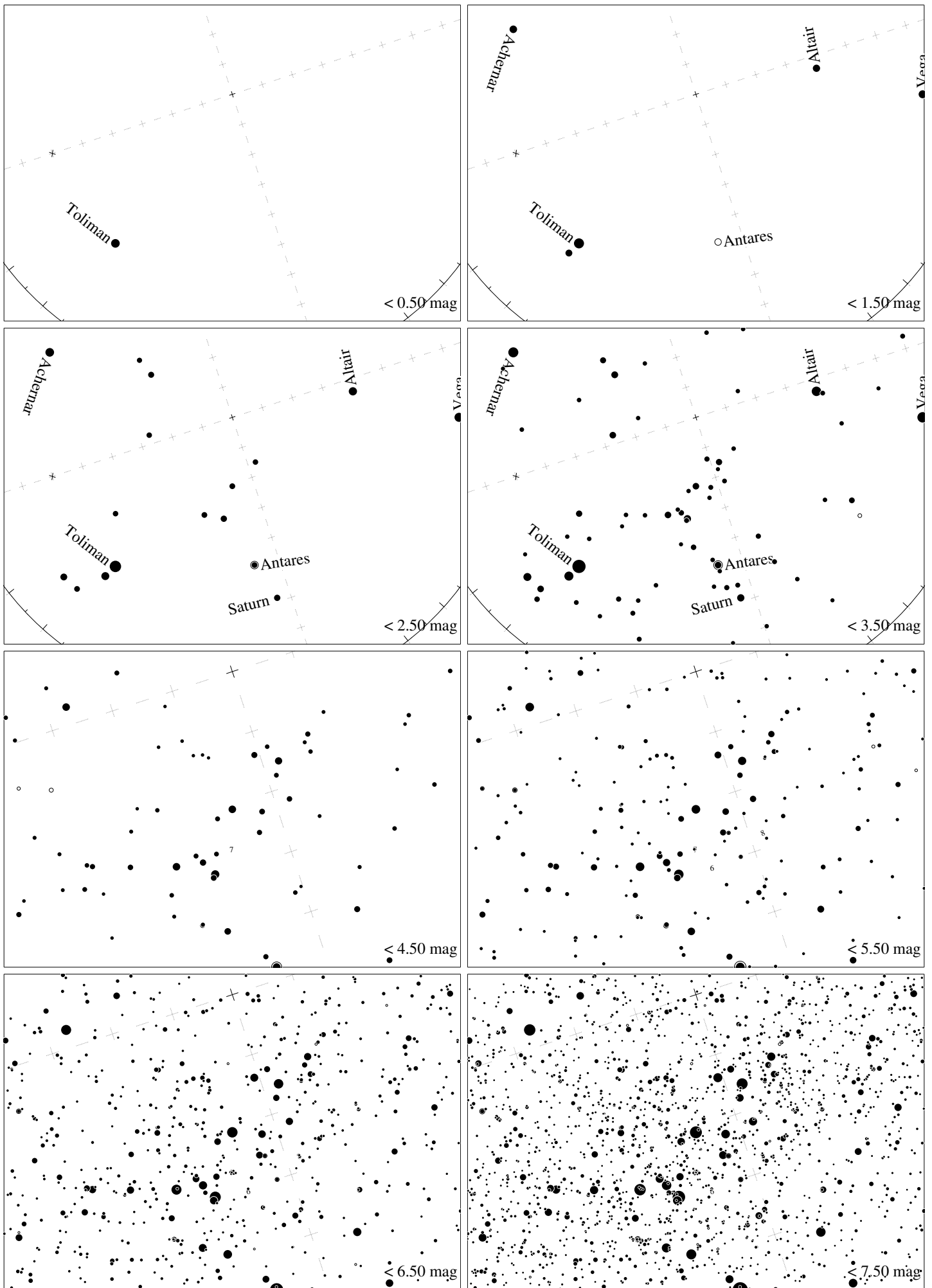
Maps for Globe at Night latitude  $0^\circ$ , 2015-09-07, 21 h local time (Sun at  $-45^\circ$ ), transparent air. Lines from N(E,S,W) to zenith shown (crosses each  $10^\circ$ ). Centered on Kaus Australis ( $\epsilon$  Sagittarii), which is  $32^\circ$  to the right from S, at  $48^\circ$  height. Detailed maps  $50^\circ$  vertically, the first four maps  $100^\circ$ . *Jan Hollan, CzechGlobe*



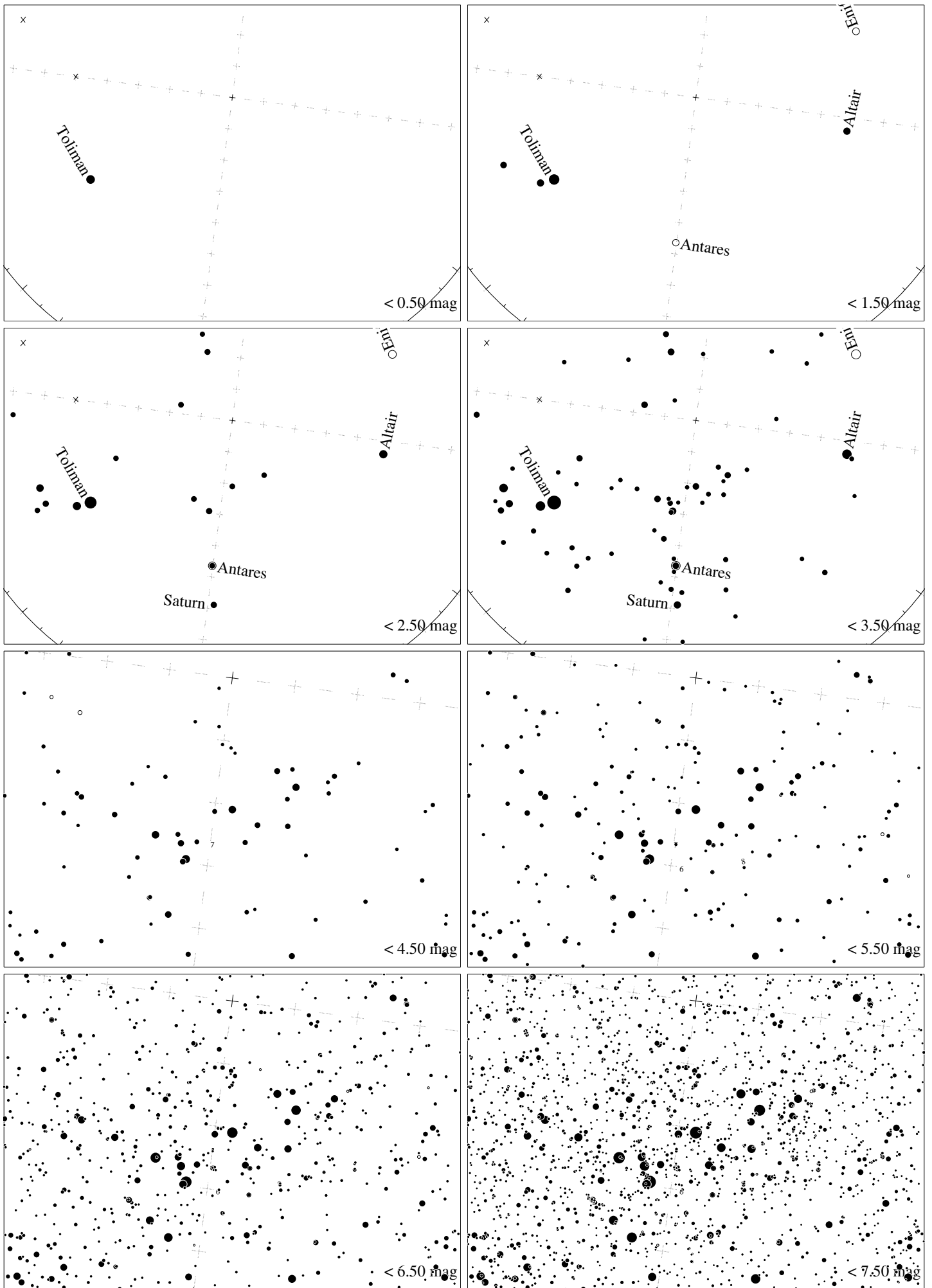
Maps for Globe at Night latitude  $-10^\circ$ , 2015-09-07, 21 h local time (Sun at  $-46^\circ$ ), transparent air. Lines from N(E,S,W) to zenith shown (crosses each  $10^\circ$ ). Centered on Kaus Australis ( $\epsilon$  Sagittarii), which is  $40^\circ$  to the right from S, at  $56^\circ$  height. Detailed maps  $50^\circ$  vertically, the first four maps  $100^\circ$ . *Jan Hollan, CzechGlobe*



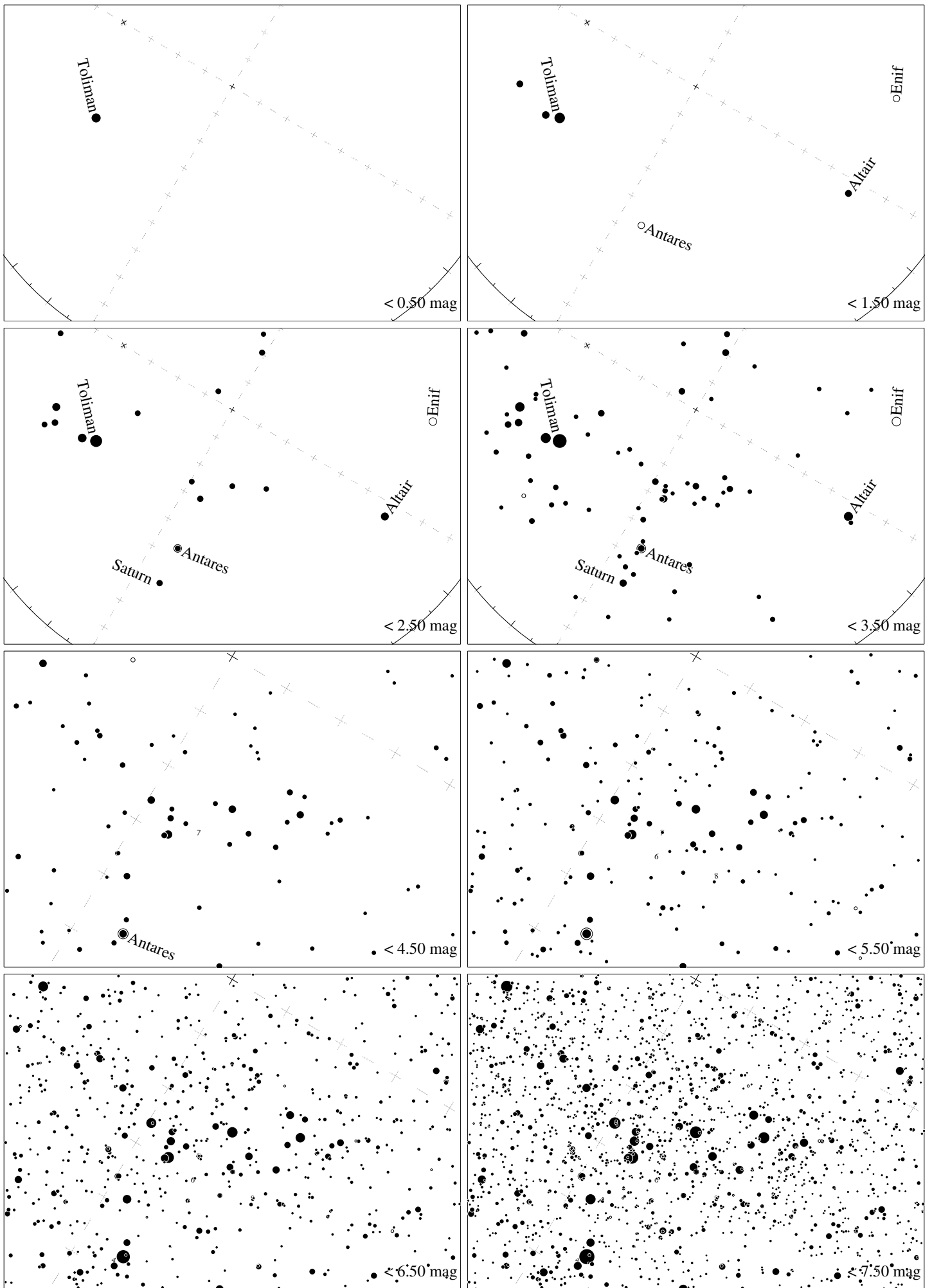
Maps for Globe at Night latitude  $-20^\circ$ , 2015-09-07, 21 h local time (Sun at  $-45^\circ$ ), transparent air. Lines from N(E,S,W) to zenith shown (crosses each  $10^\circ$ ). Centered on Kaus Australis ( $\epsilon$  Sagittarii), which is  $52^\circ$  to the right from S, at  $63^\circ$  height. Detailed maps  $50^\circ$  vertically, the first four maps  $100^\circ$ . *Jan Hollan, CzechGlobe*



Maps for Globe at Night latitude  $-30^\circ$ , 2015-09-07, 21 h local time (Sun at  $-42^\circ$ ), transparent air. Lines from N(E,S,W) to zenith shown (crosses each  $10^\circ$ ). Centered on Kaus Australis ( $\epsilon$  Sagittarii), which is  $72^\circ$  to the right from S, at  $68^\circ$  height. Detailed maps  $50^\circ$  vertically, the first four maps  $100^\circ$ . *Jan Hollan, CzechGlobe*



Maps for Globe at Night latitude  $-40^\circ$ , 2015-09-07, 21 h local time (Sun at  $-38^\circ$ ), transparent air. Lines from N(E,S,W) to zenith shown (crosses each  $10^\circ$ ). Centered on Kaus Australis ( $\epsilon$  Sagittarii), which is  $82^\circ$  to the left from N, at  $69^\circ$  height. Detailed maps  $50^\circ$  vertically, the first four maps  $100^\circ$ . *Jan Hollan, CzechGlobe*



Maps for Globe at Night latitude  $-50^\circ$ , 2015-09-07, 21 h local time (Sun at  $-32^\circ$ ), transparent air. Lines from N(E,S,W) to zenith shown (crosses each  $10^\circ$ ). Centered on Kaus Australis ( $\epsilon$  Sagittarii), which is  $59^\circ$  to the left from N, at  $66^\circ$  height. Detailed maps  $50^\circ$  vertically, the first four maps  $100^\circ$ . *Jan Hollan, CzechGlobe*