




< 1.50 mag; lat. -50, 2012-01-18, 21 h local time

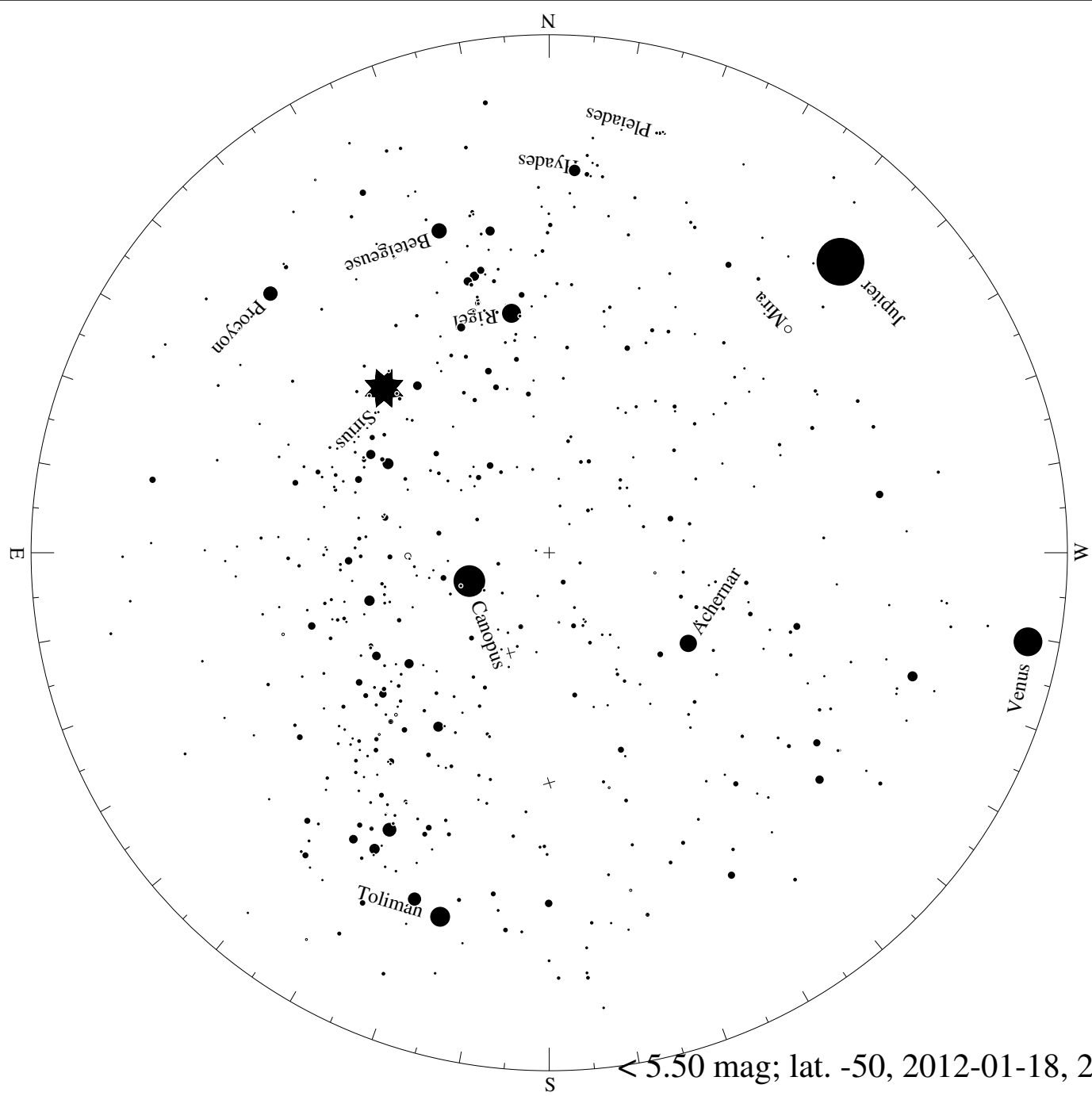



< 2.50 mag; lat. -50, 2012-01-18, 21 h local time




< 3.50 mag; lat. -50, 2012-01-18, 21 h local time




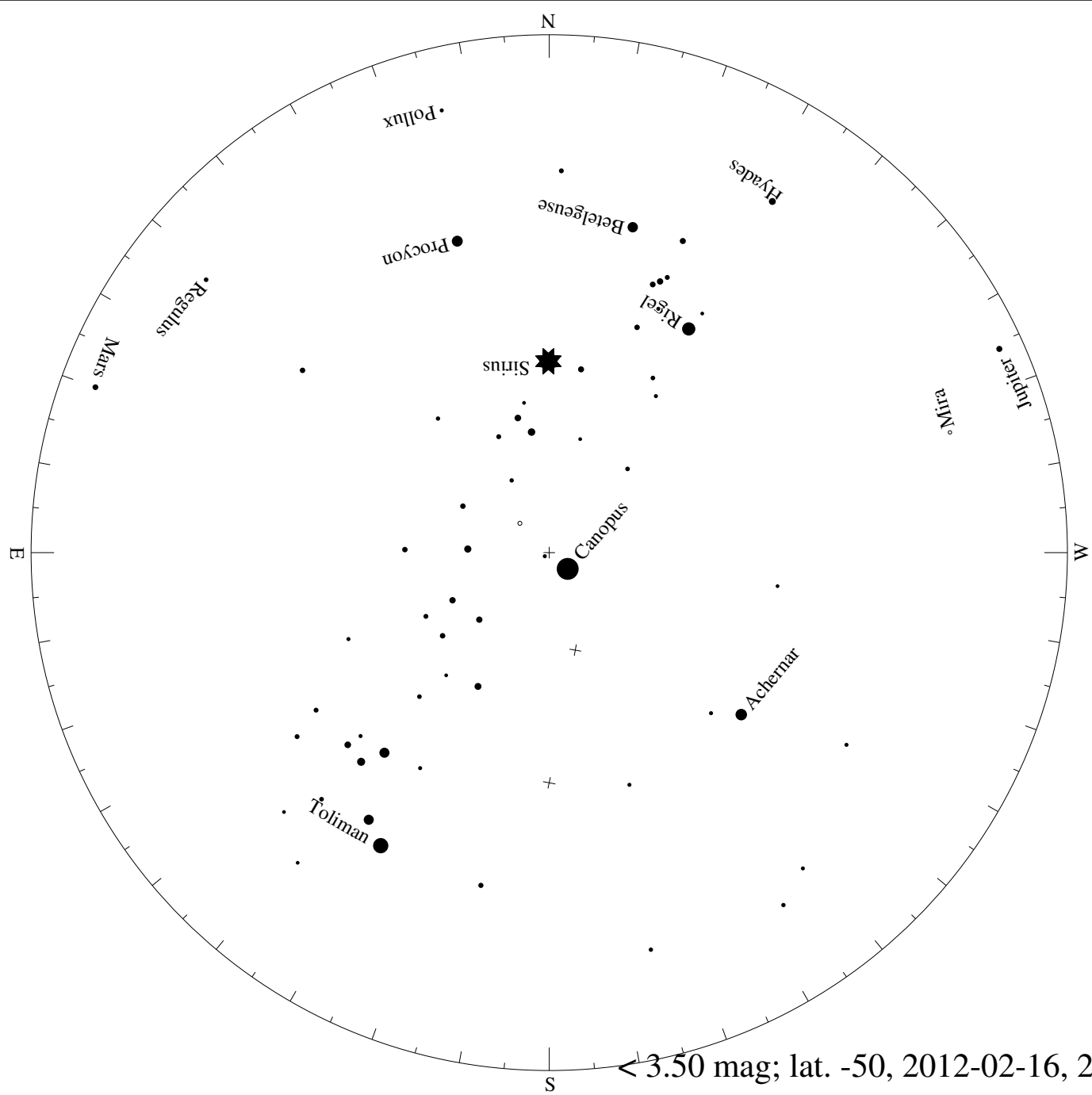


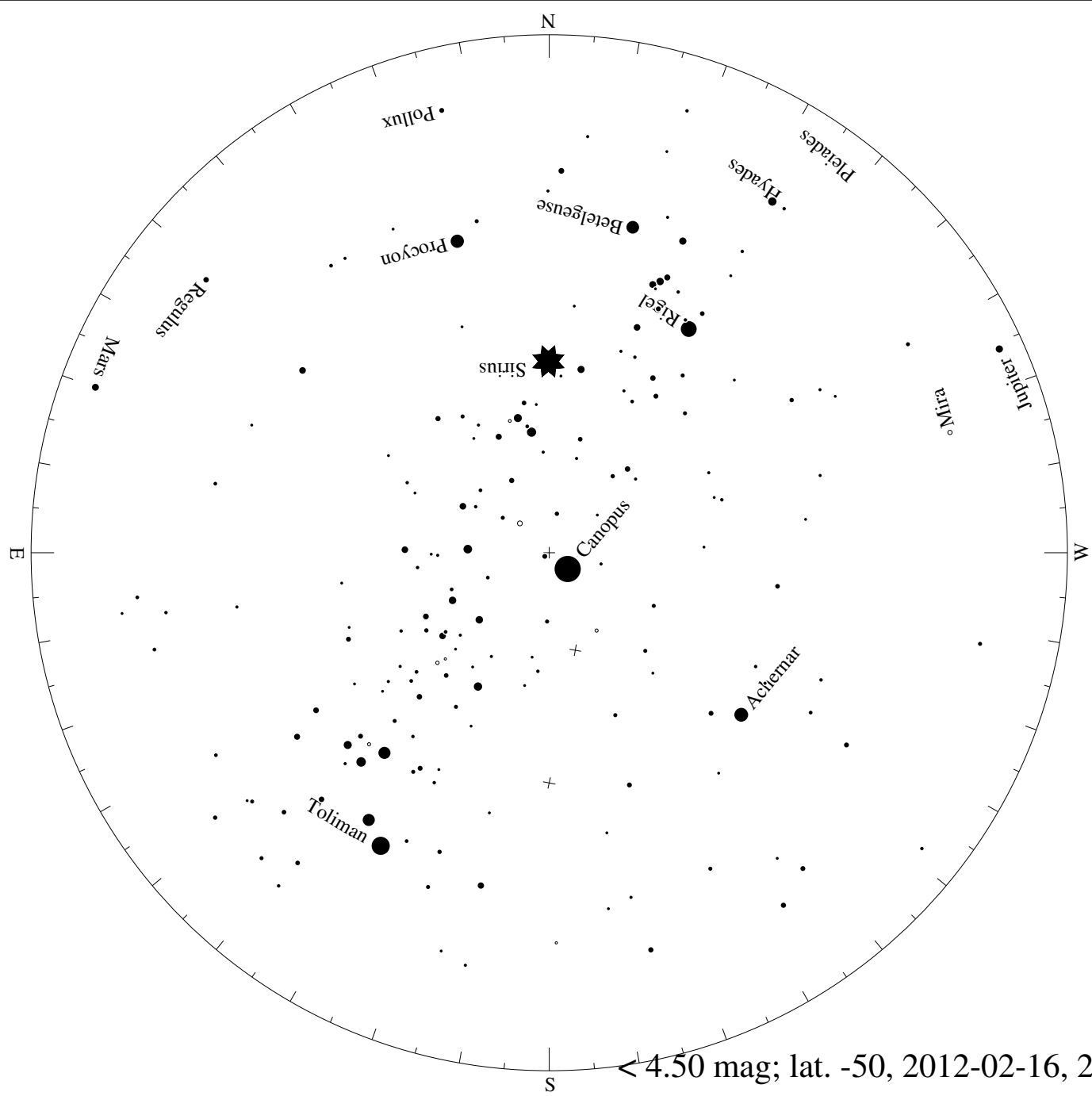




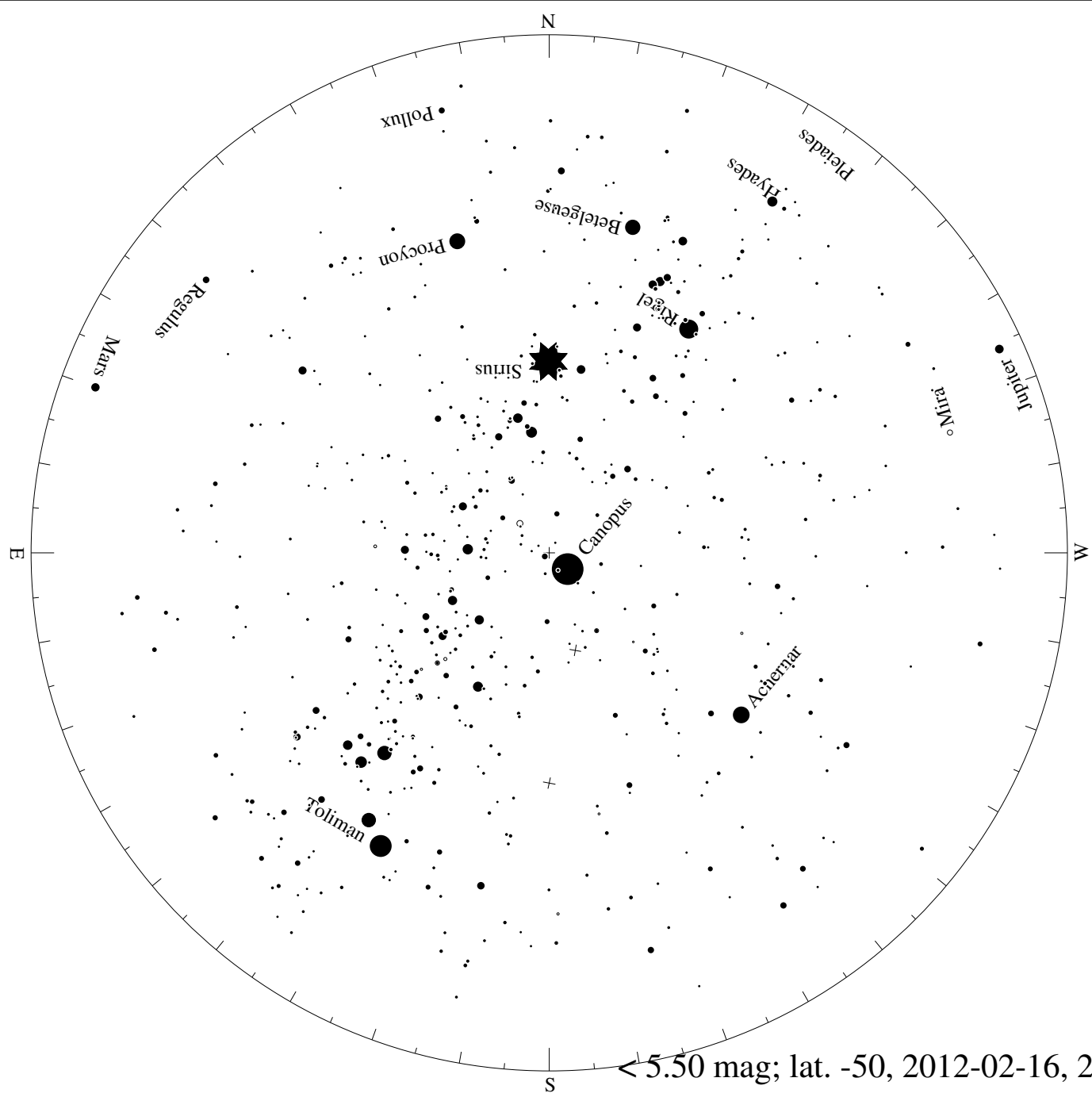
< 1.50 mag; lat. -50, 2012-02-16, 21 h local time

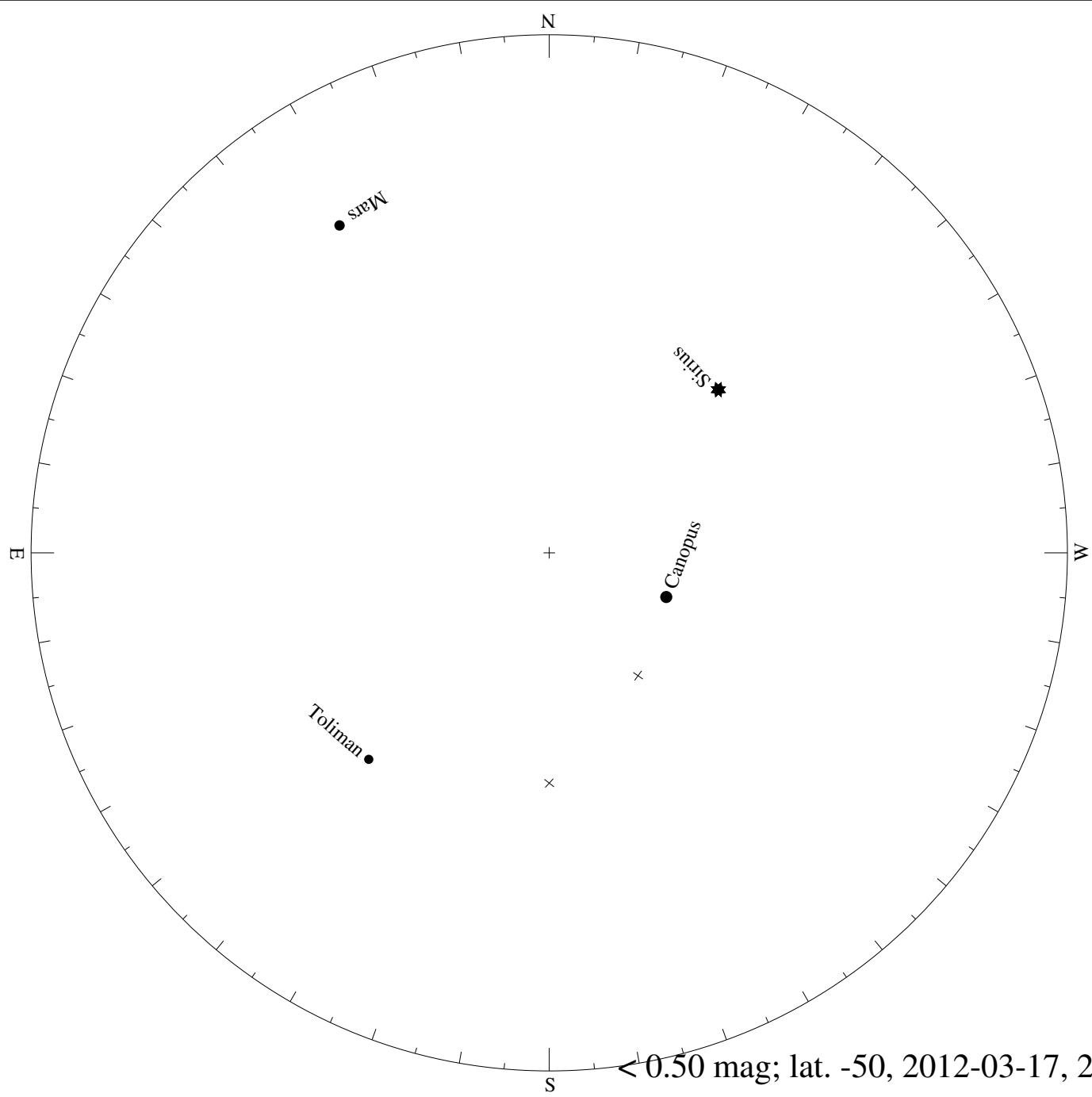


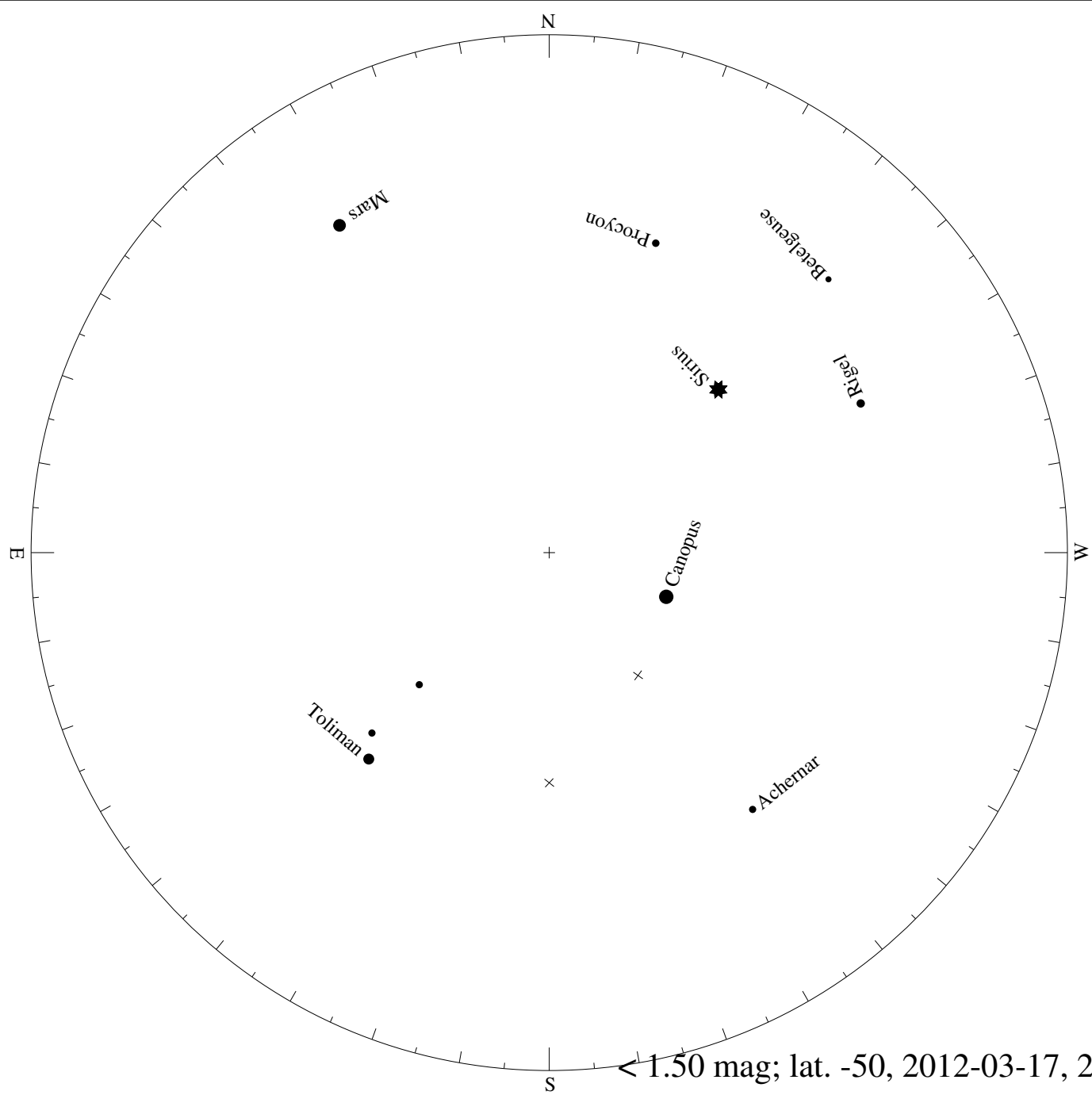





< 4.50 mag; lat. -50, 2012-02-16, 21 h local time

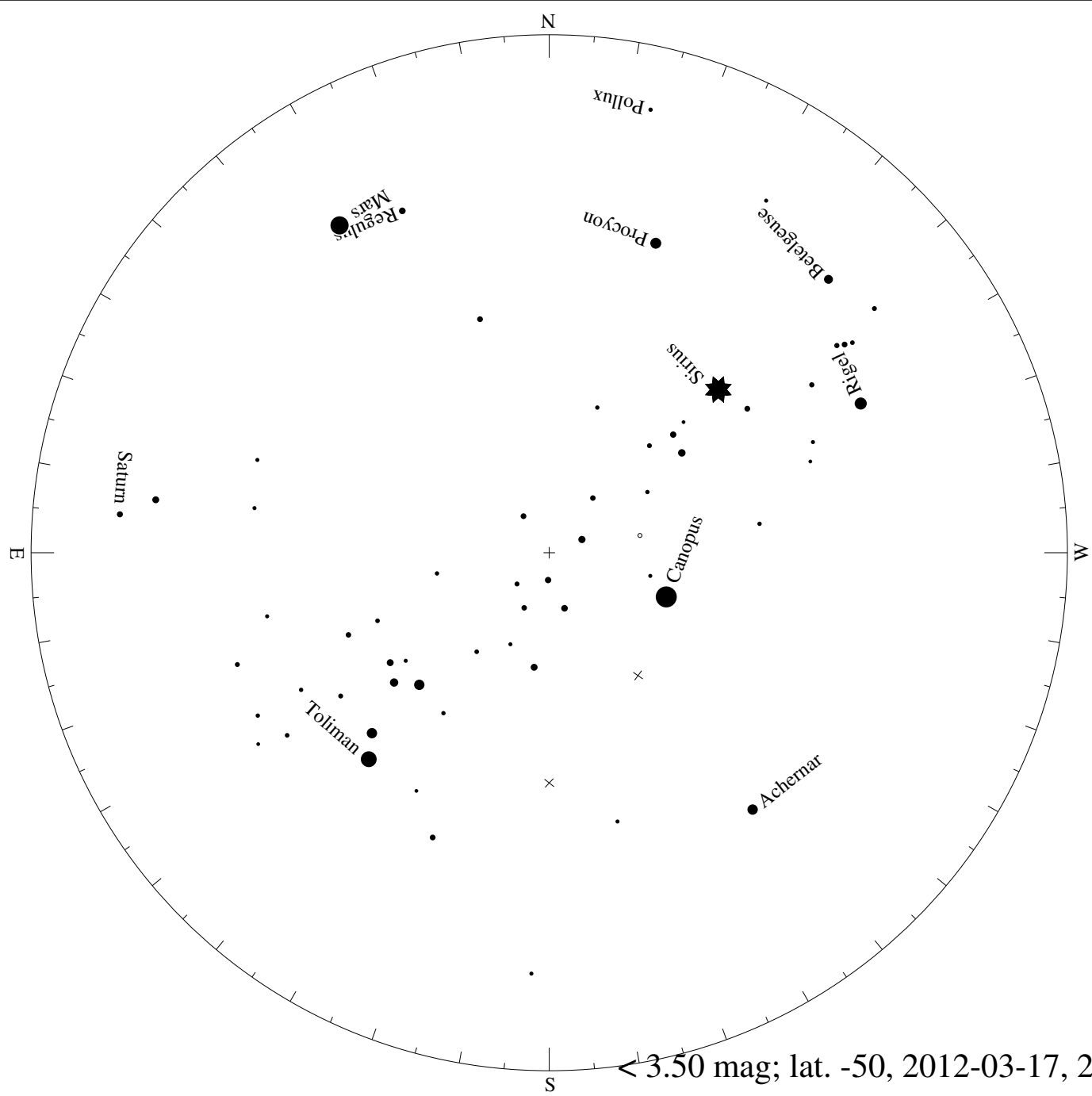


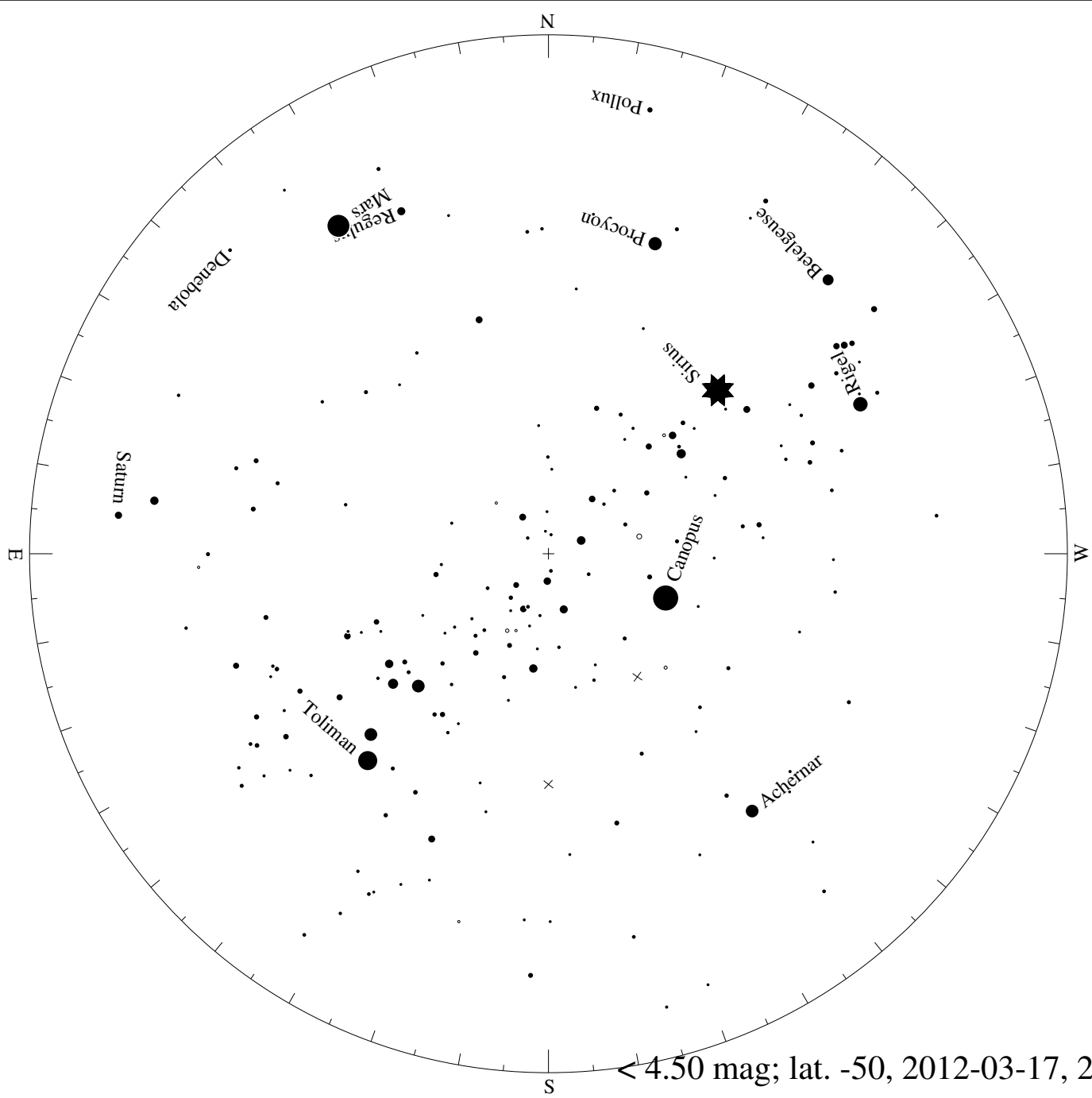





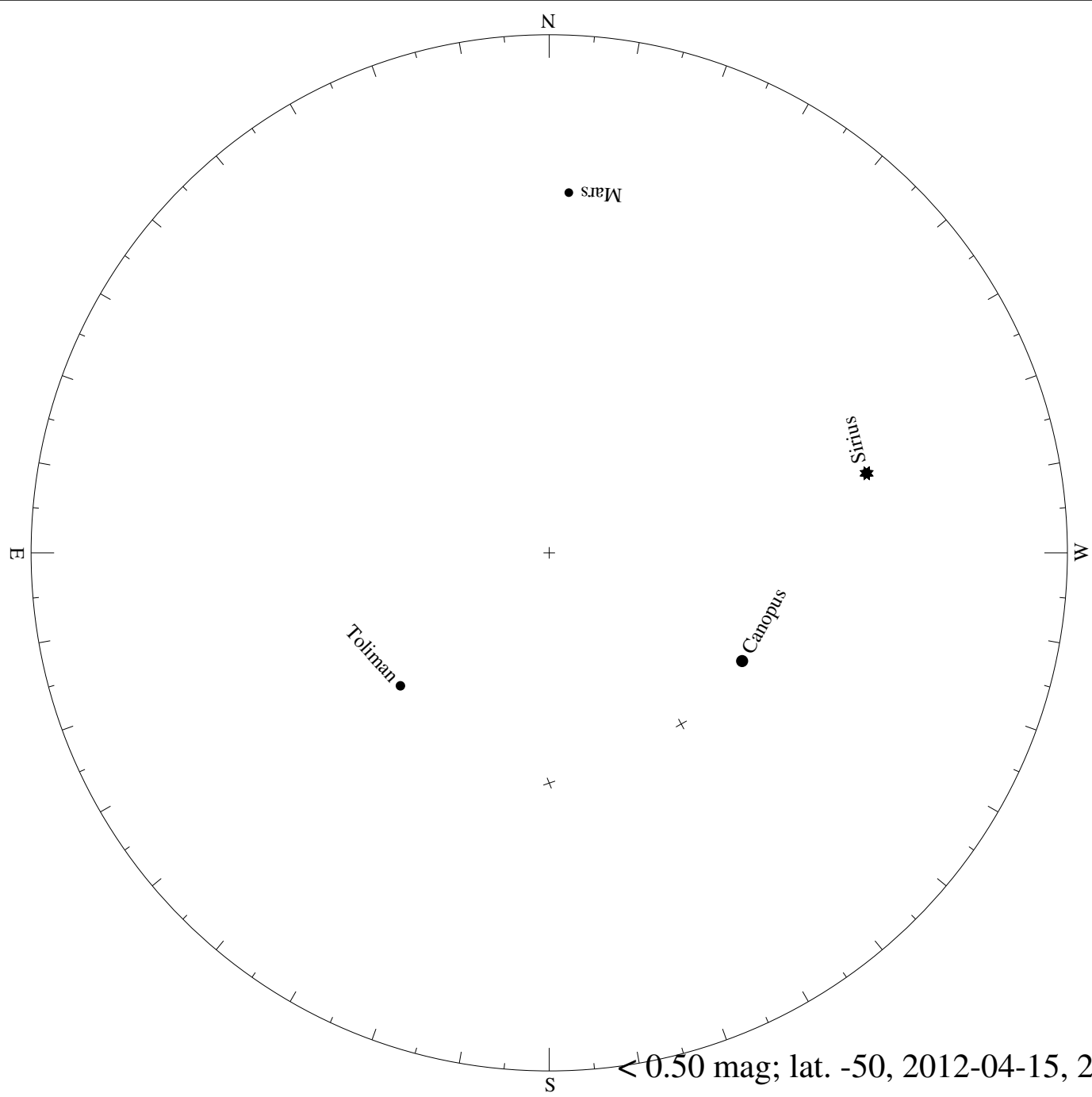
< 1.50 mag; lat. -50, 2012-03-17, 21 h local time














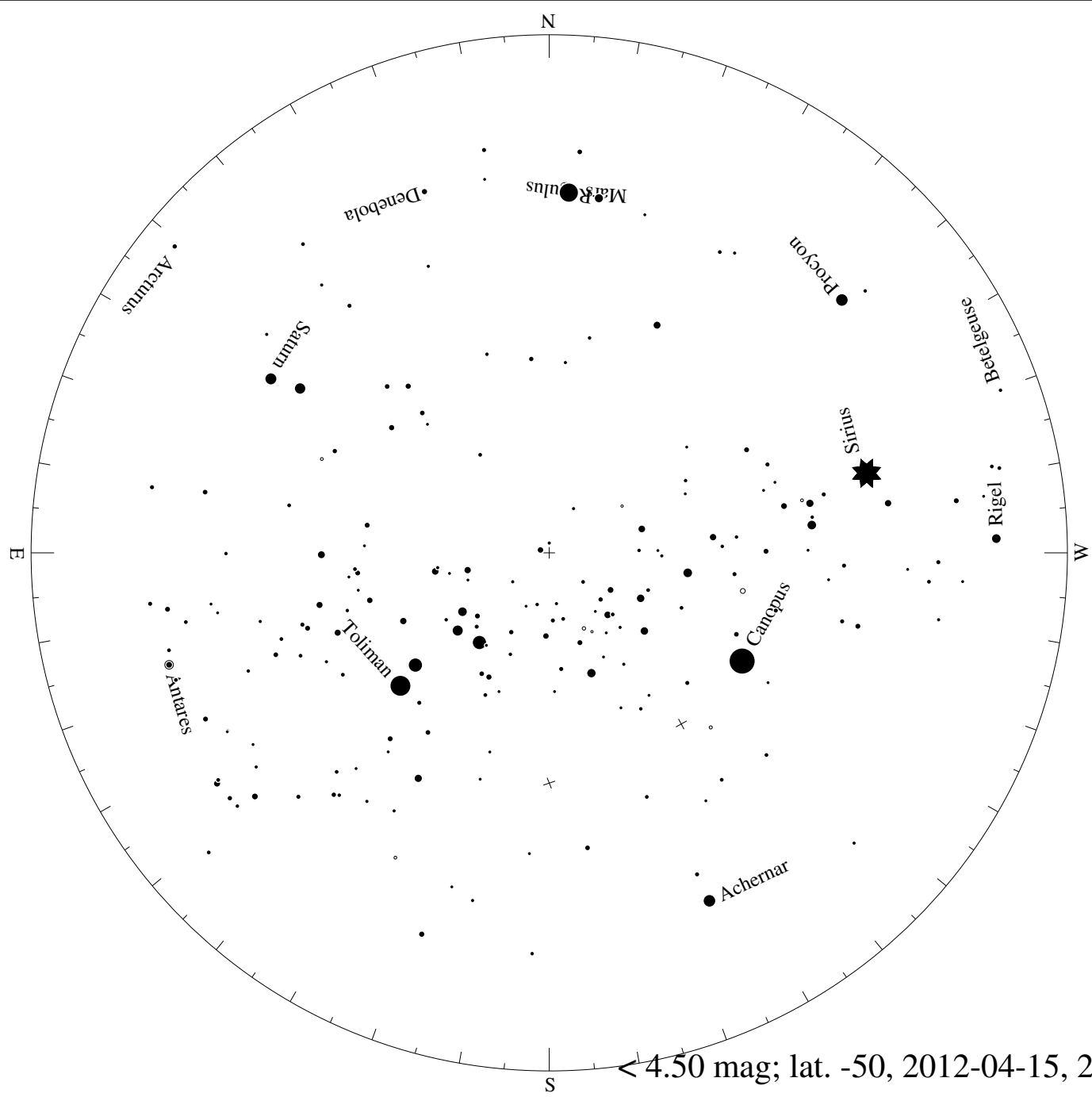


< 1.50 mag; lat. -50 , 2012-04-15, 21 h local time




< 2.50 mag; lat. -50, 2012-04-15, 21 h local time





< 4.50 mag; lat. -50, 2012-04-15, 21 h local time



< 5.50 mag; lat. -50, 2012-04-15, 21 h local time