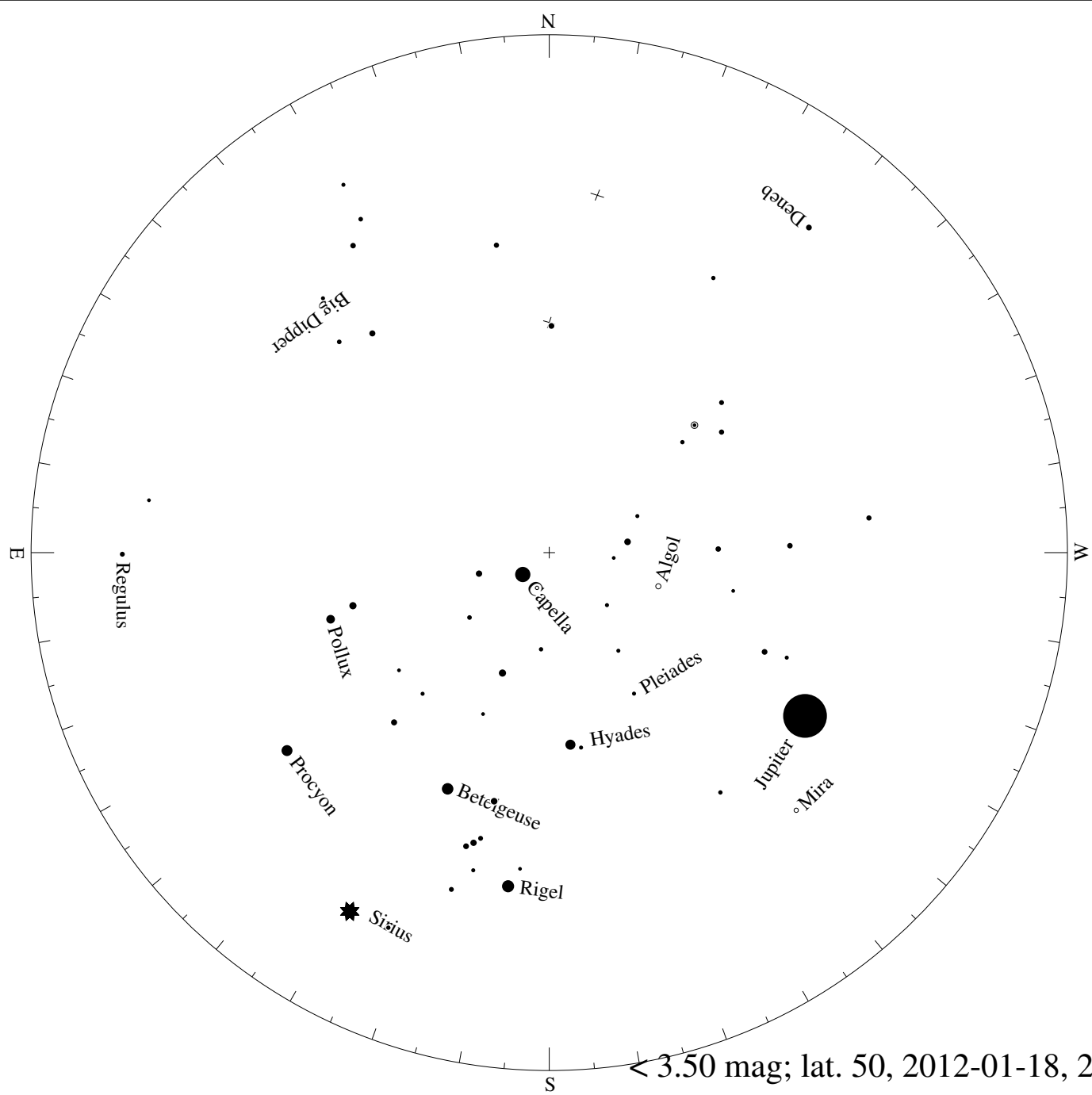
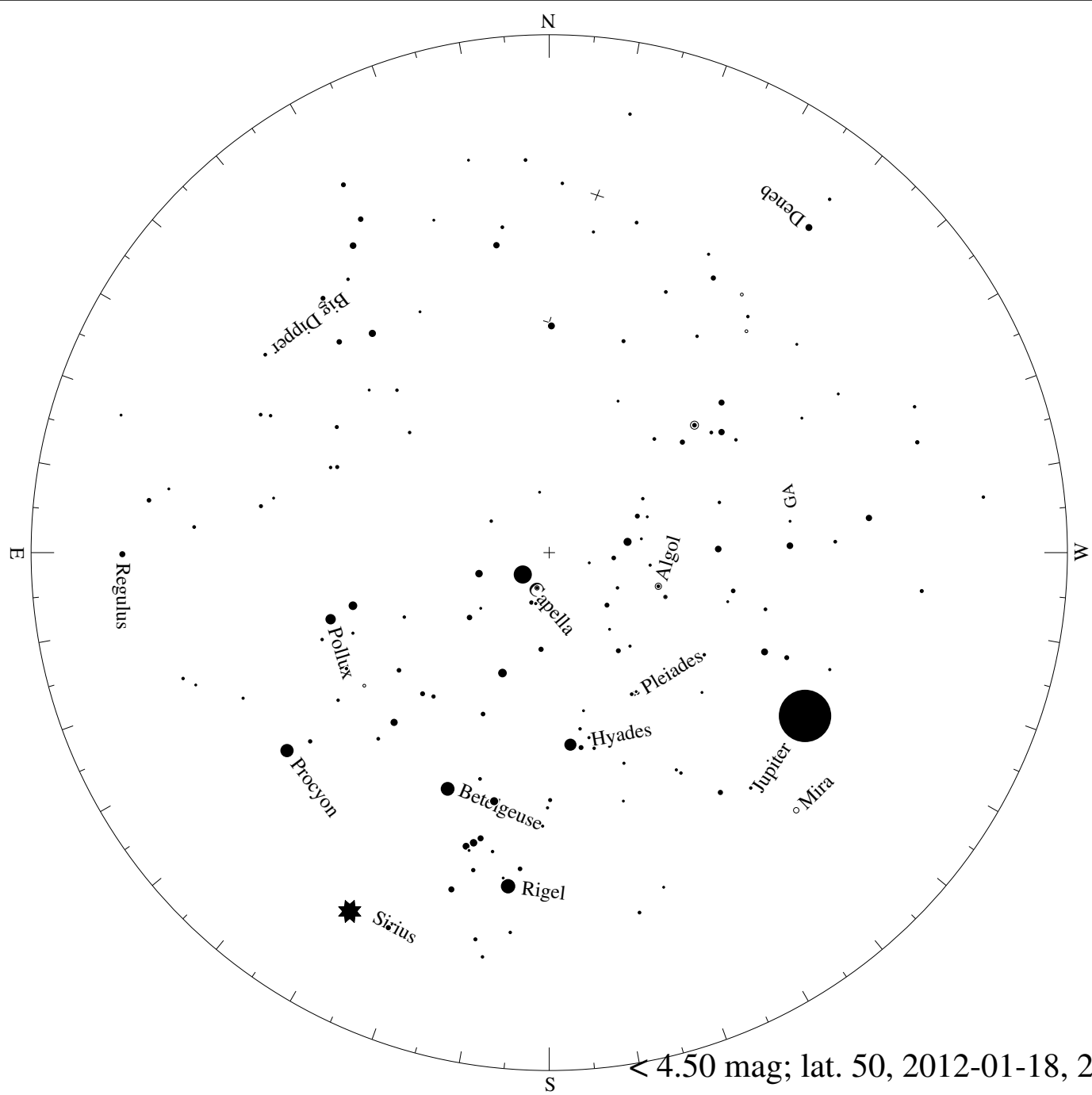
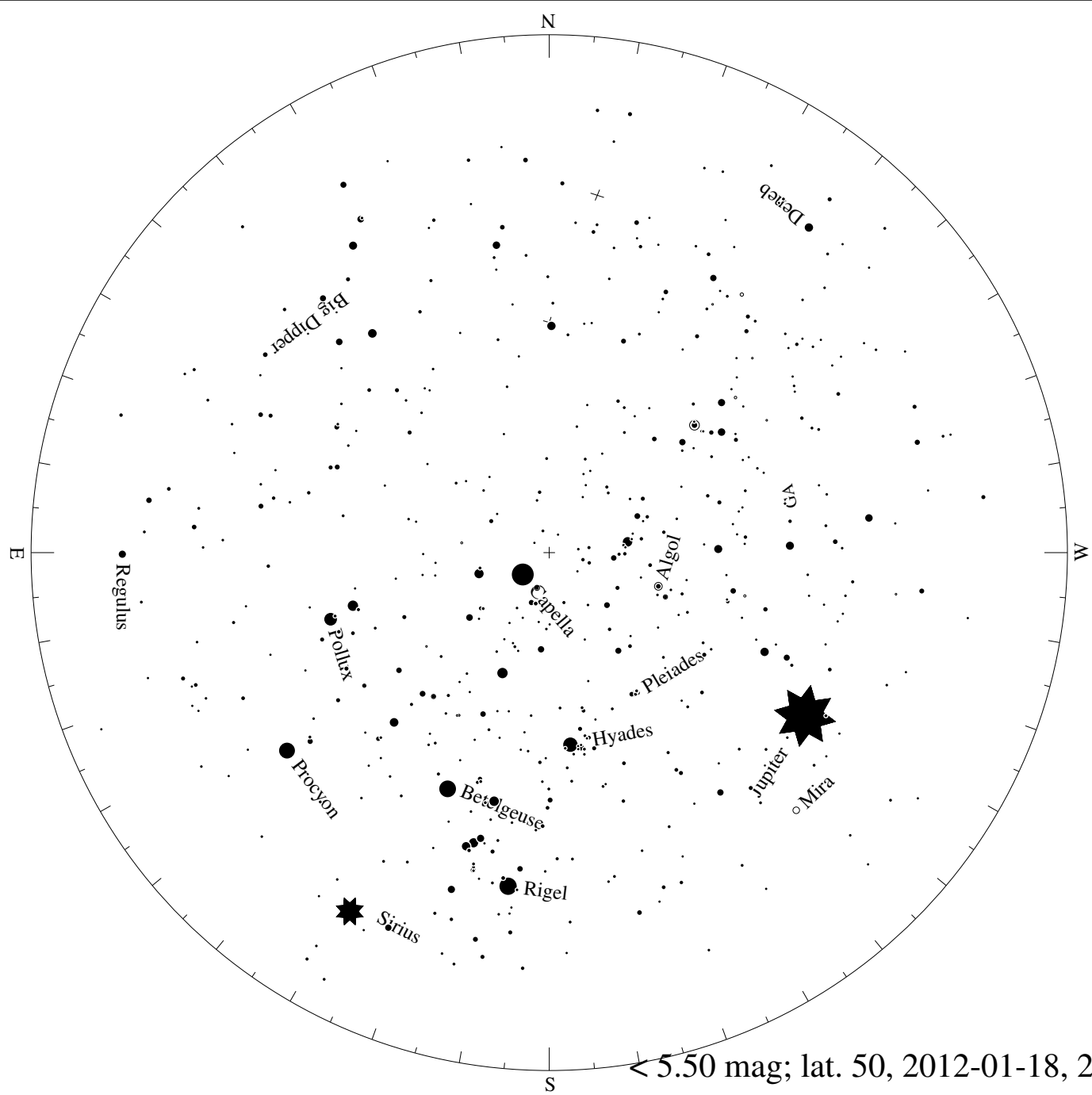


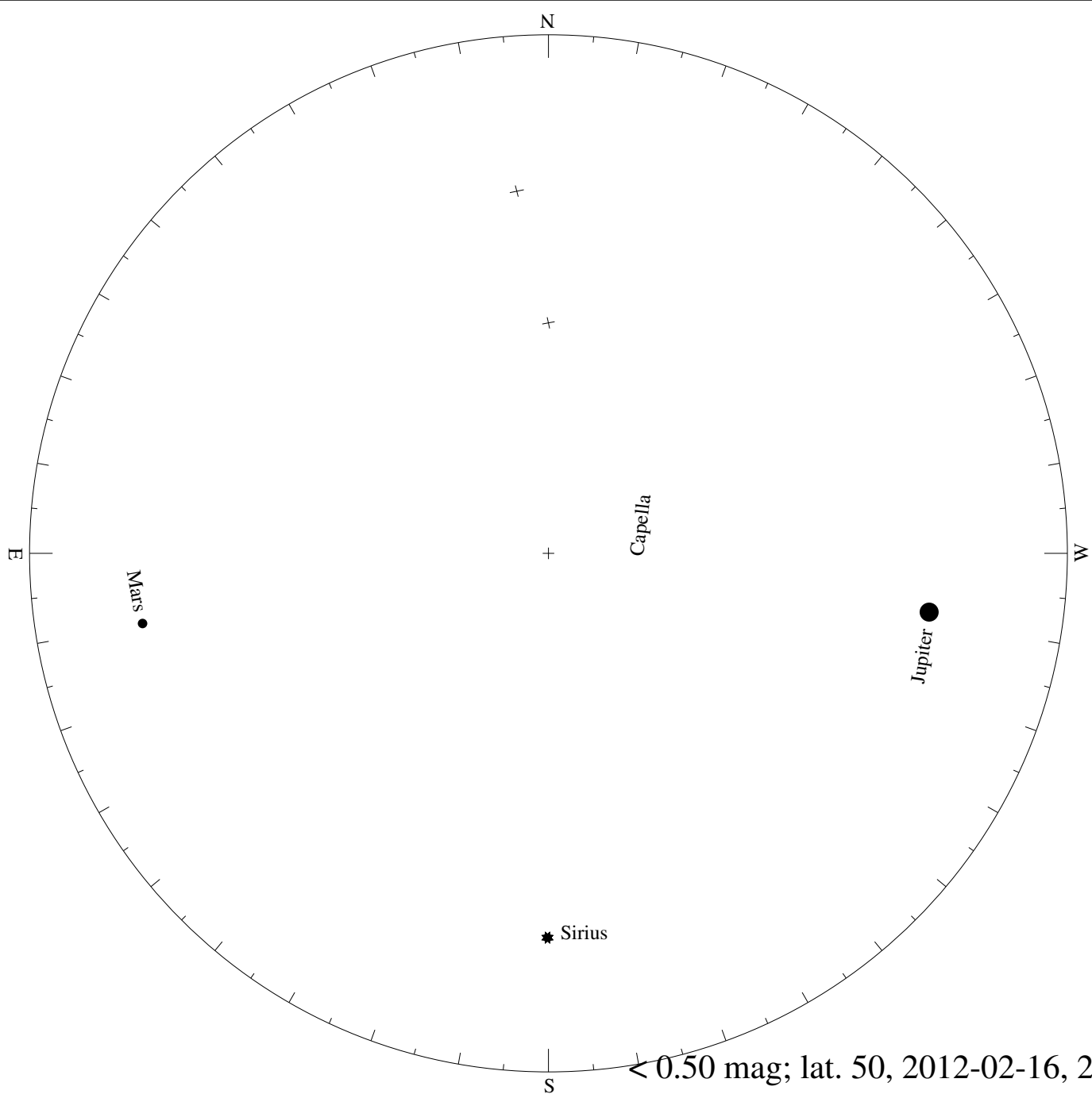
< 2.50 mag; lat. 50, 2012-01-18, 21 h local time

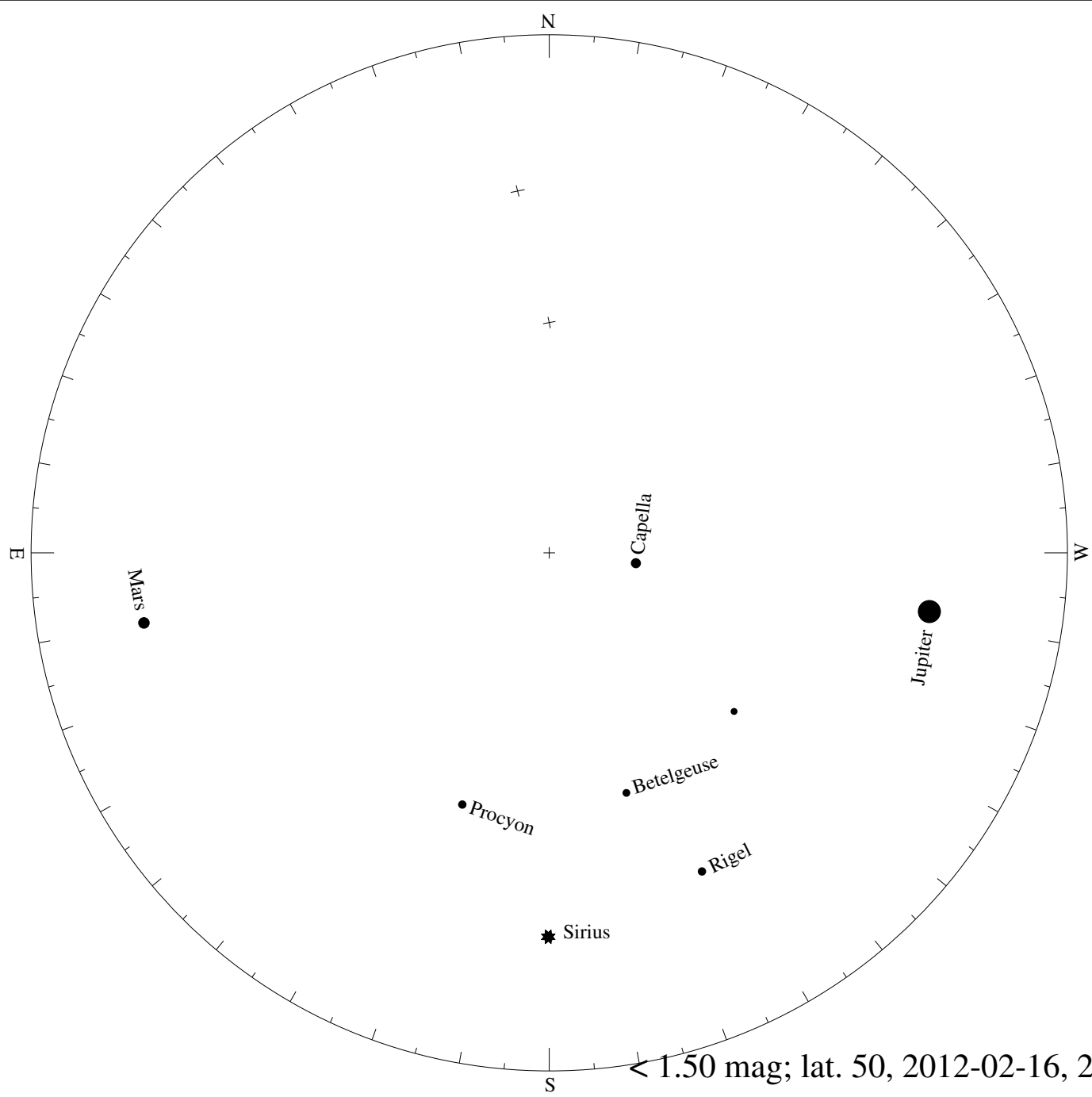




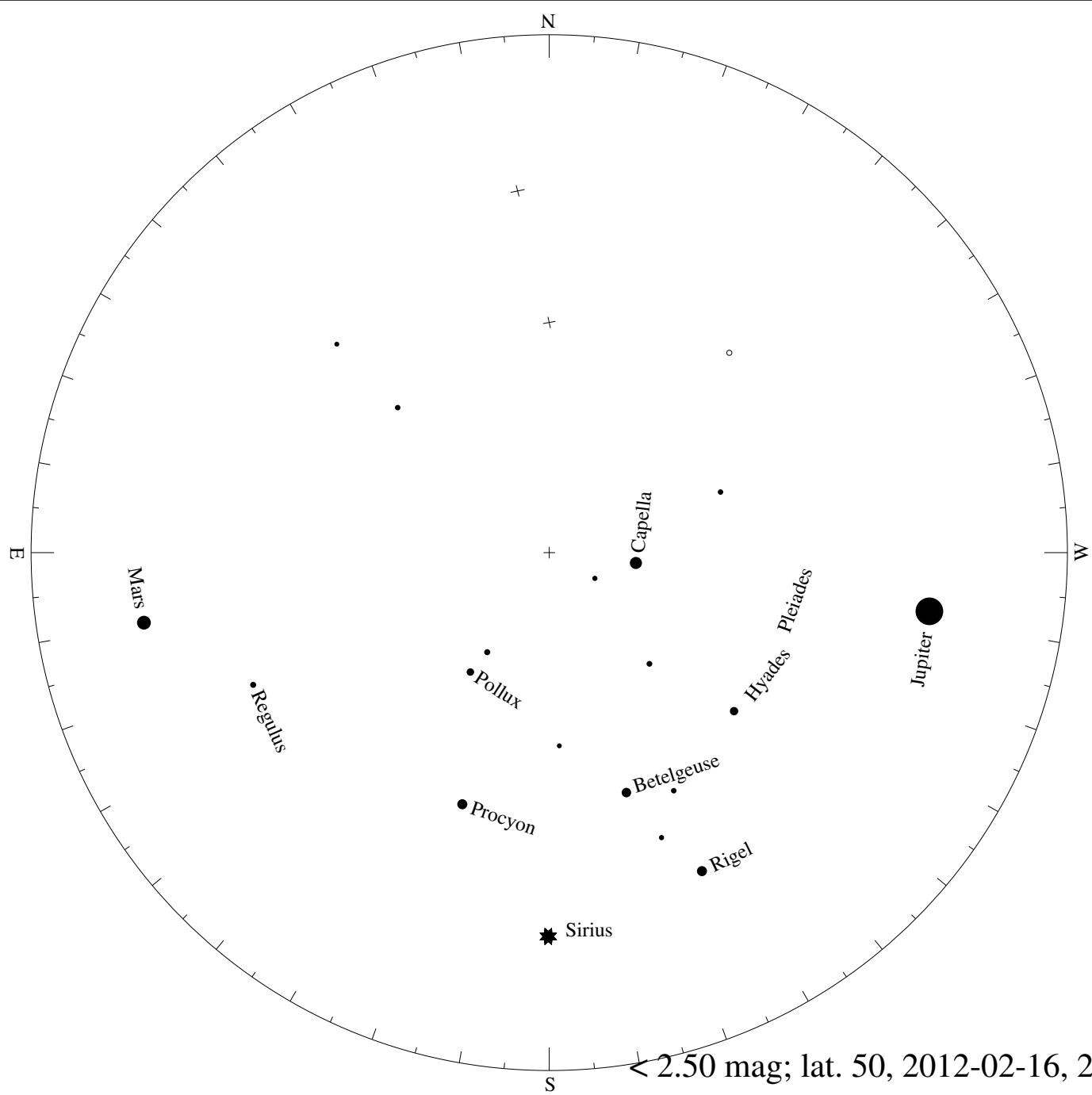
< 4.50 mag; lat. 50, 2012-01-18, 21 h local time







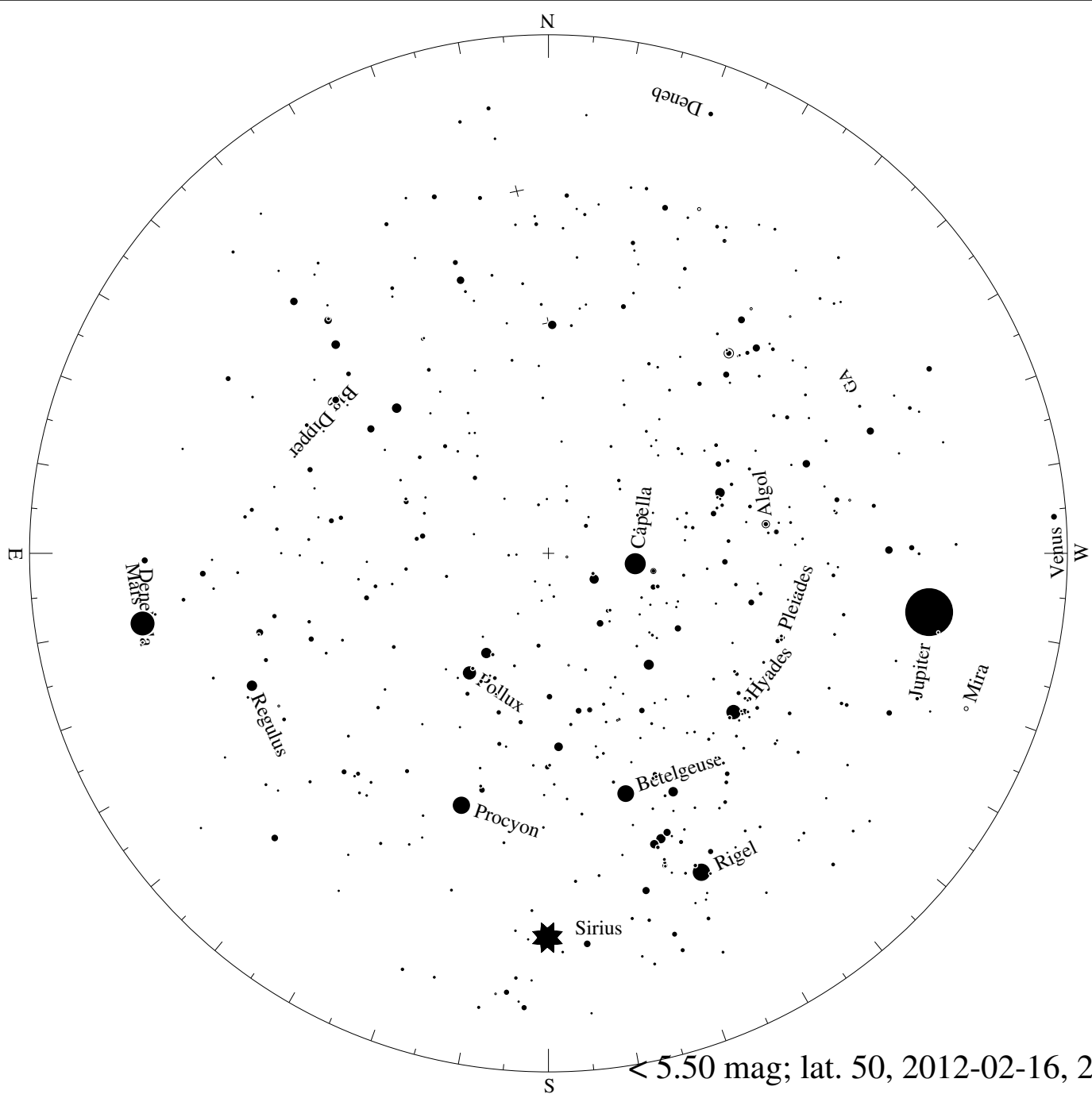


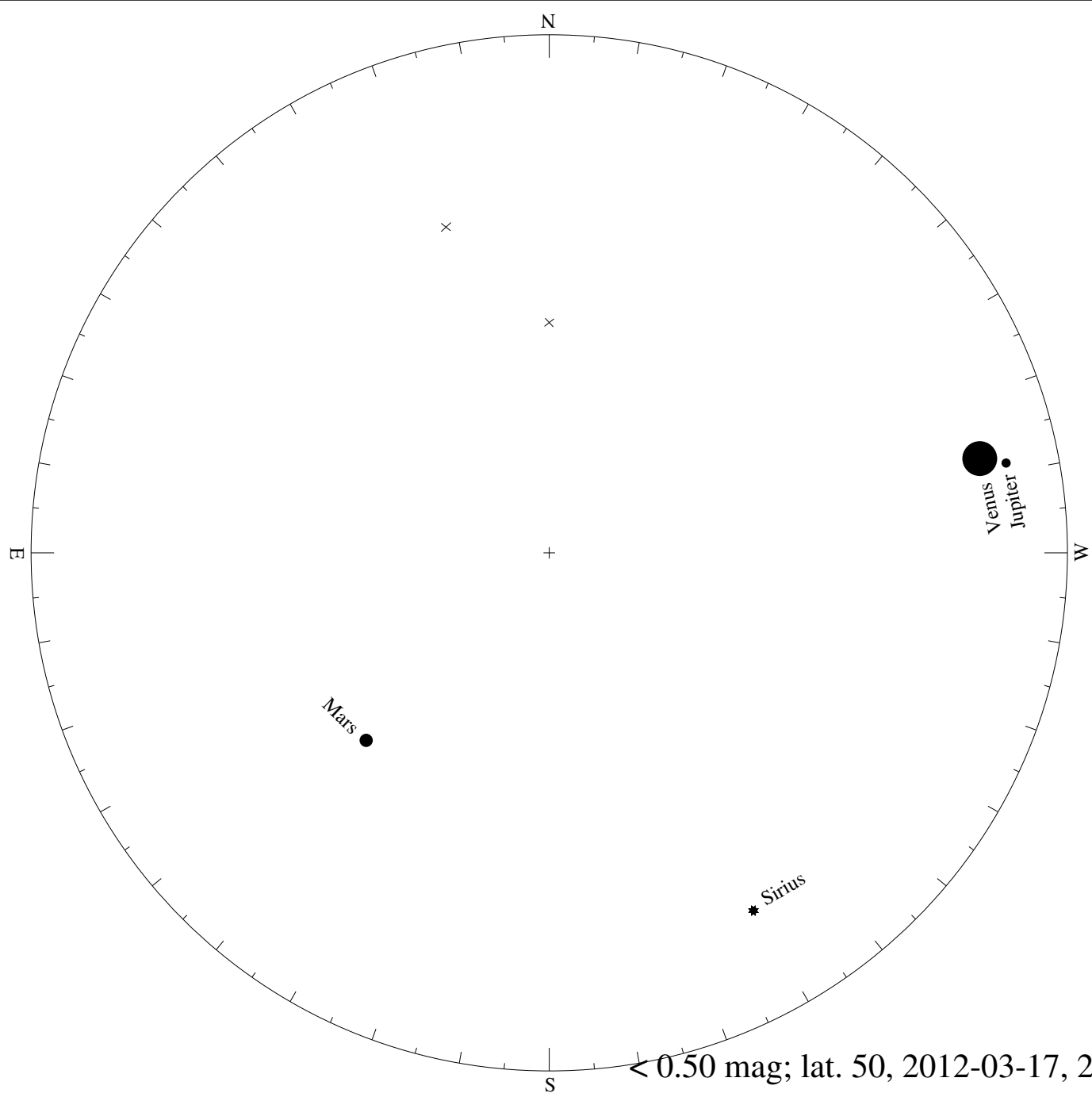




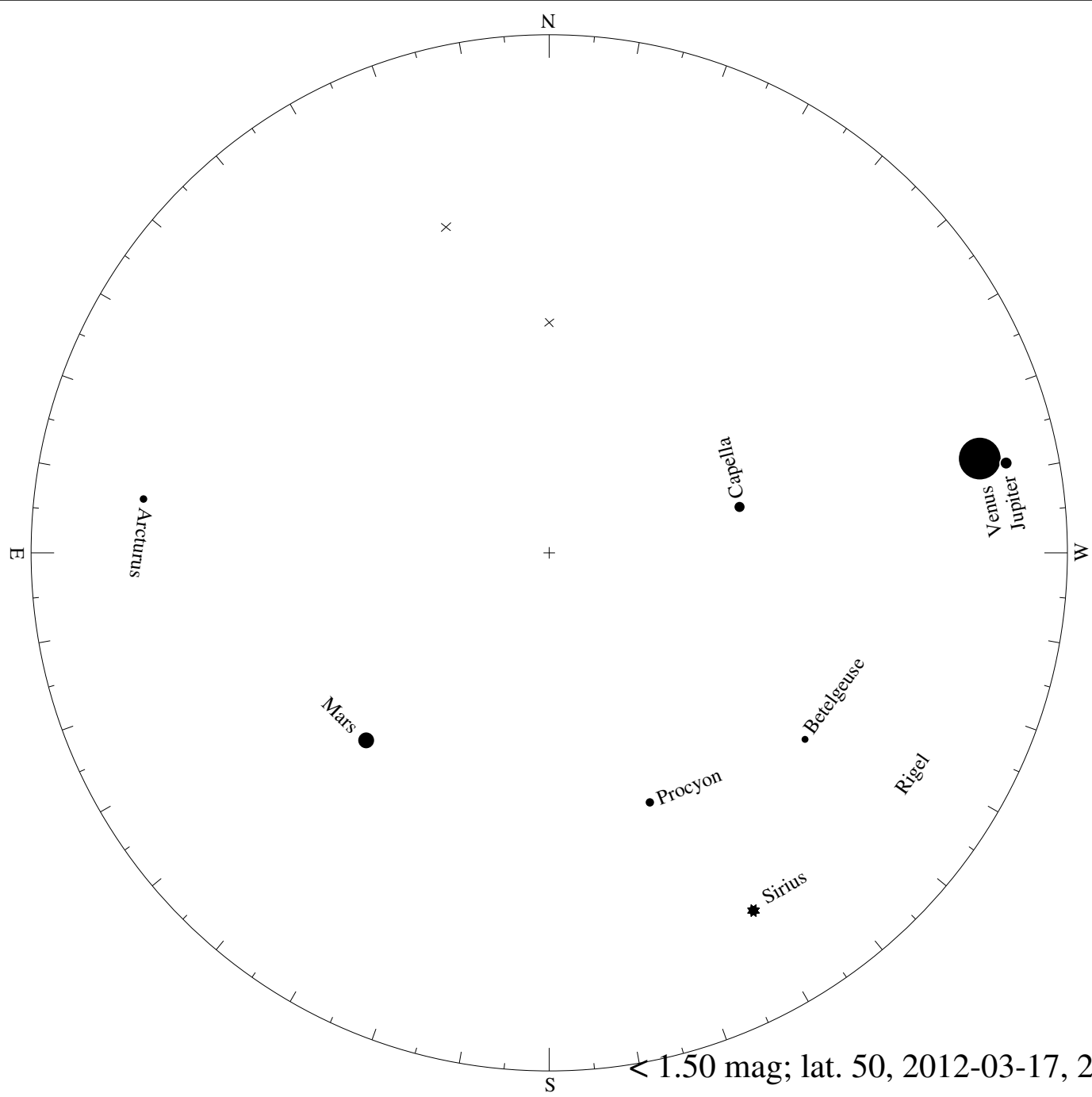




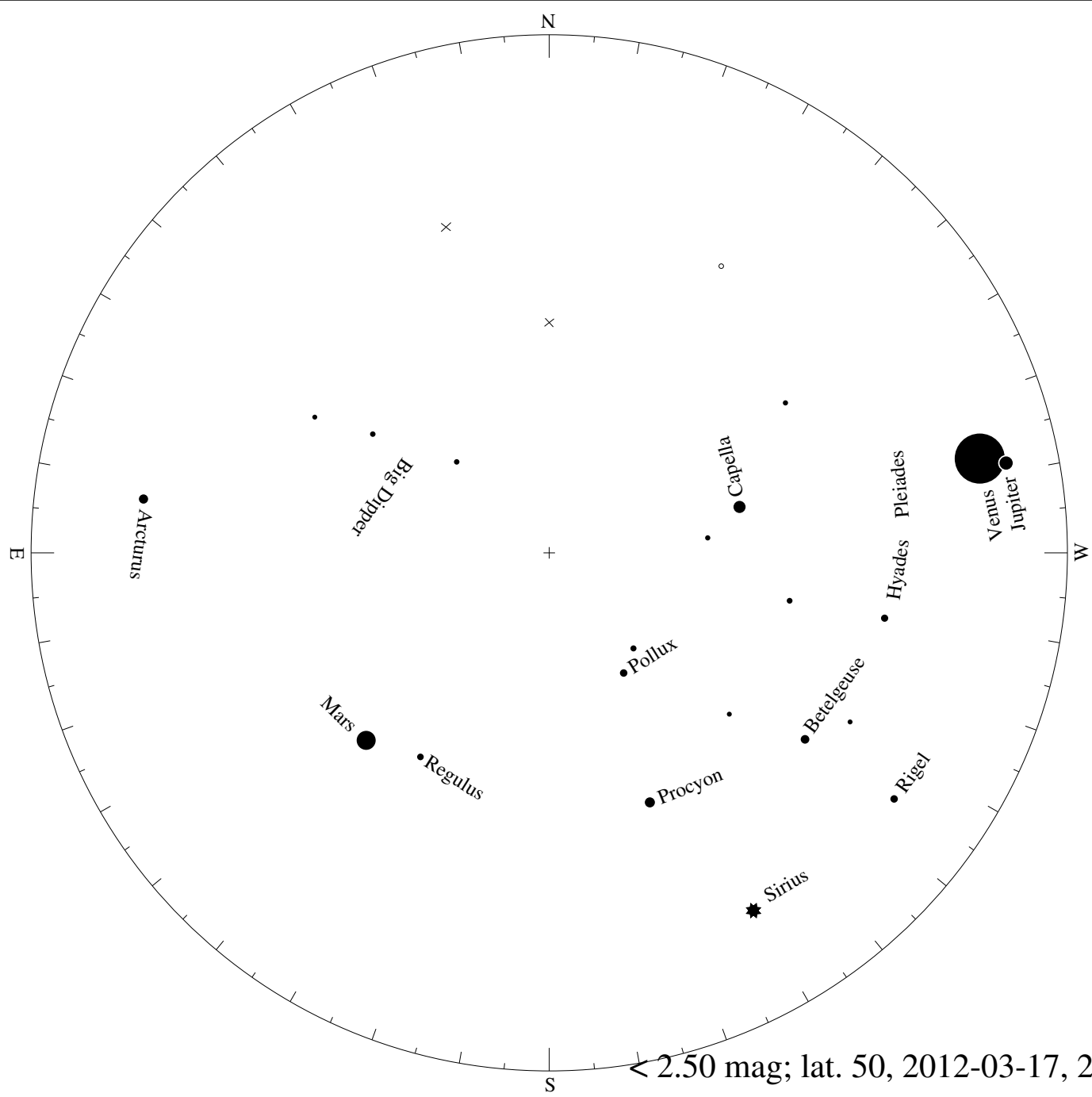


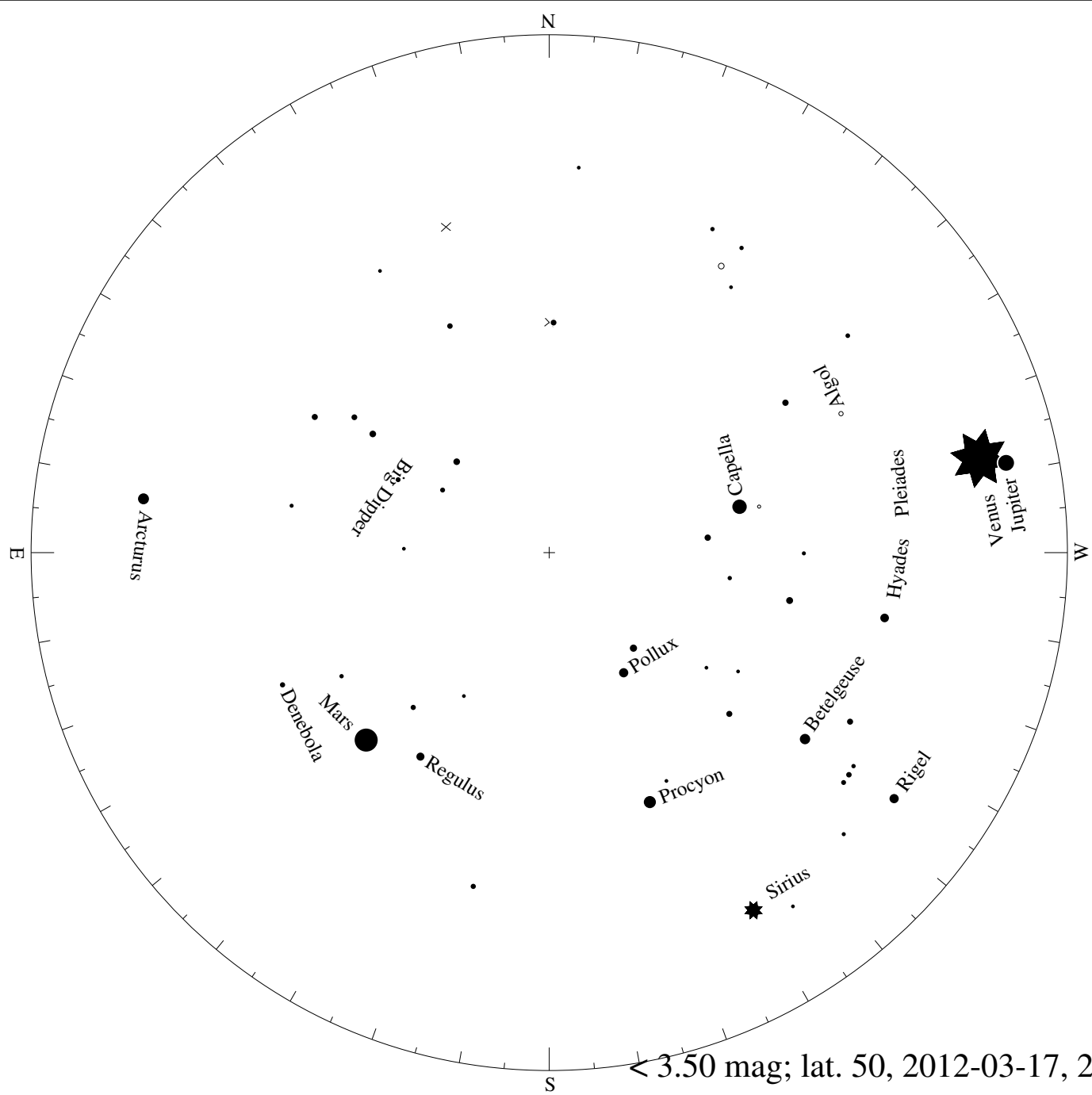


< 0.50 mag; lat. 50, 2012-03-17, 21 h local time




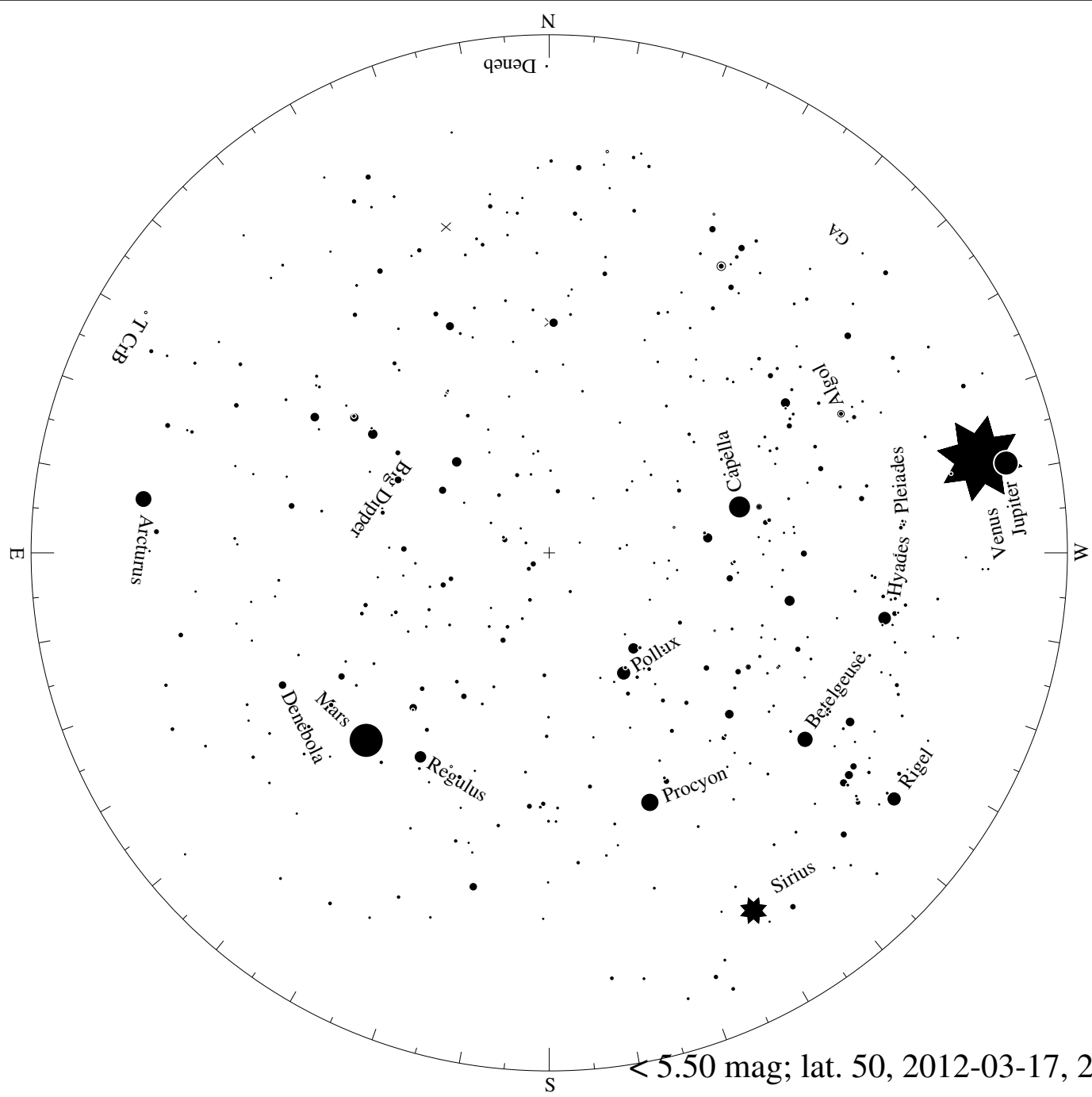
< 1.50 mag; lat. 50, 2012-03-17, 21 h local time

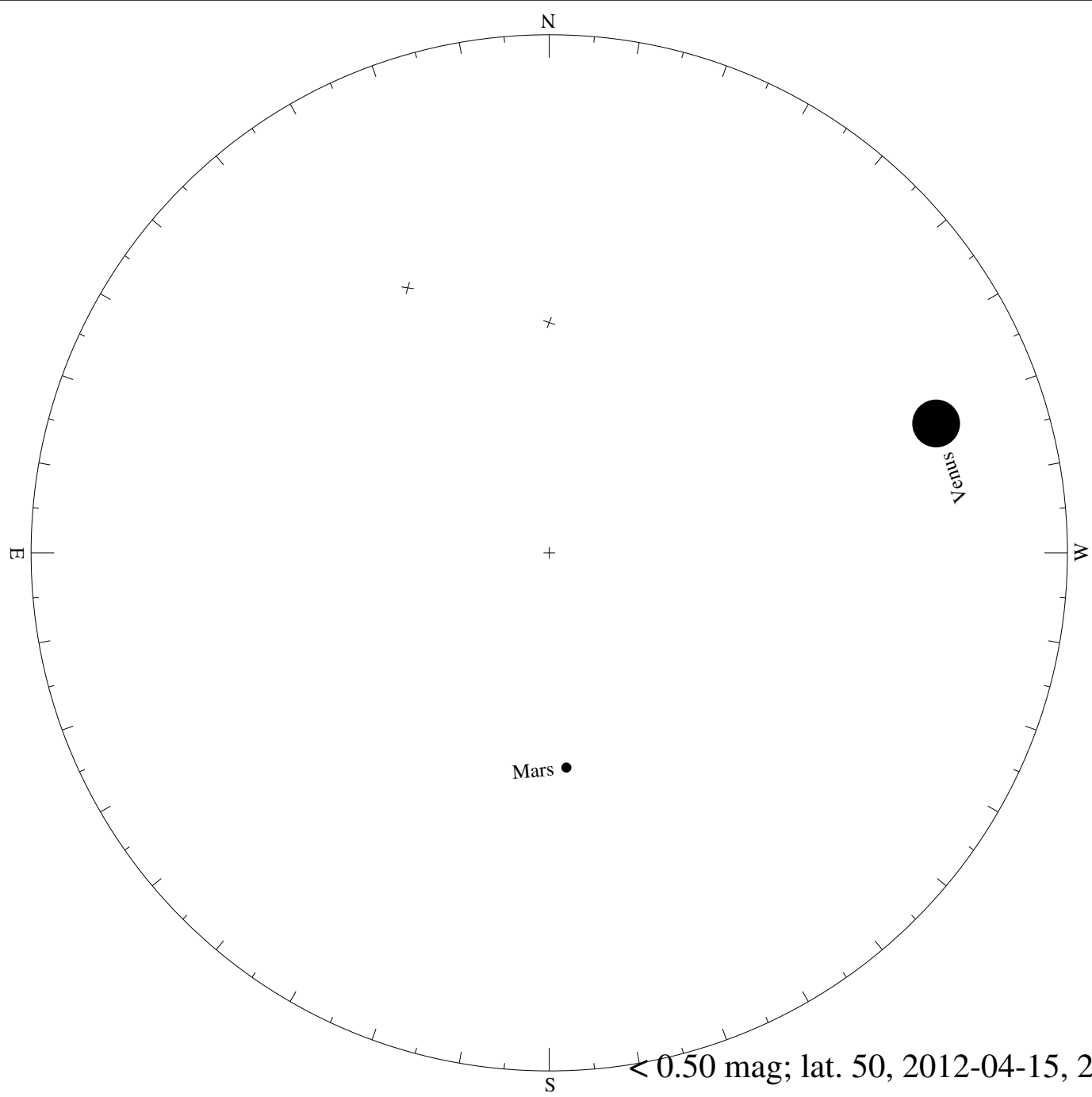




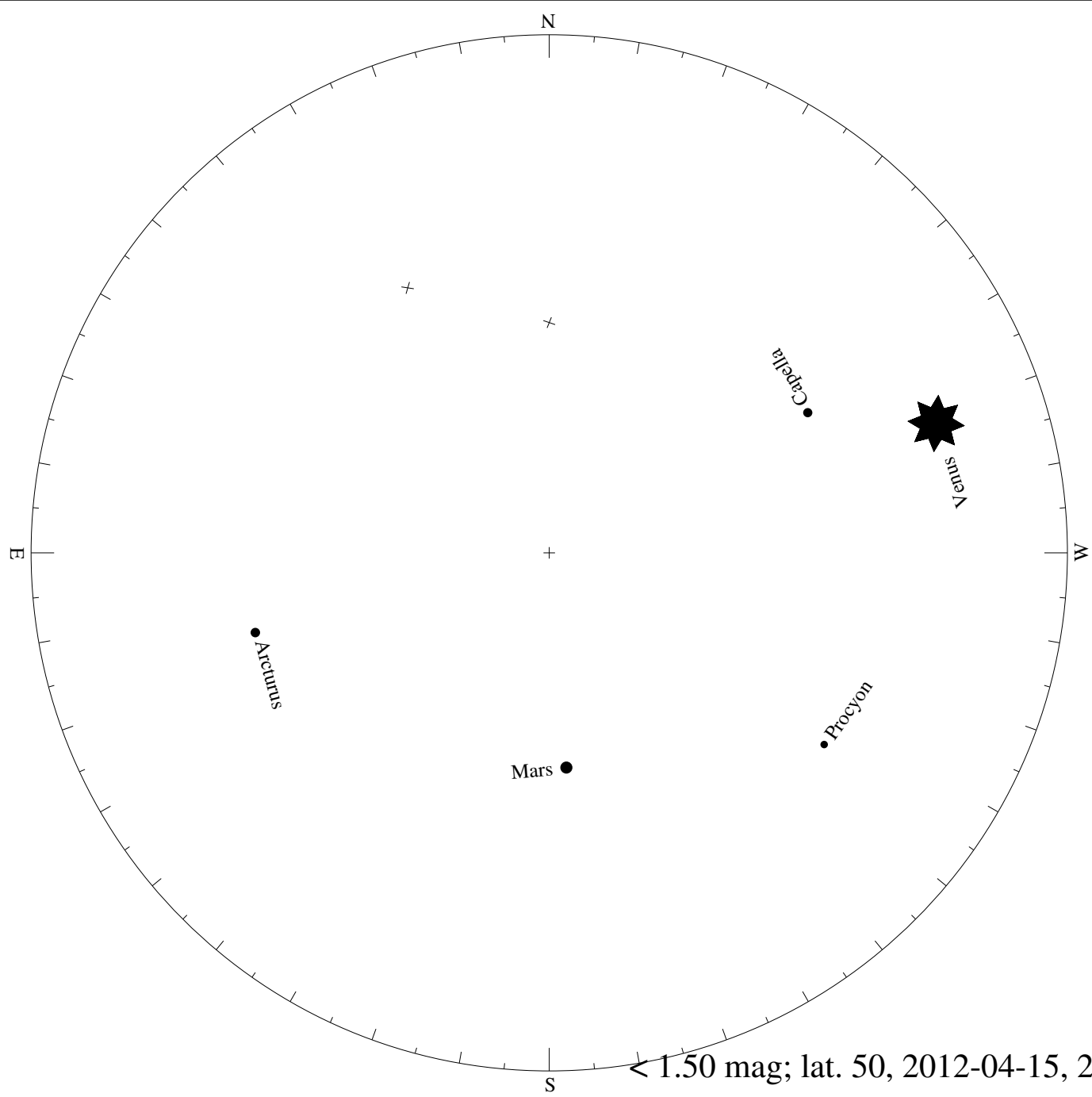


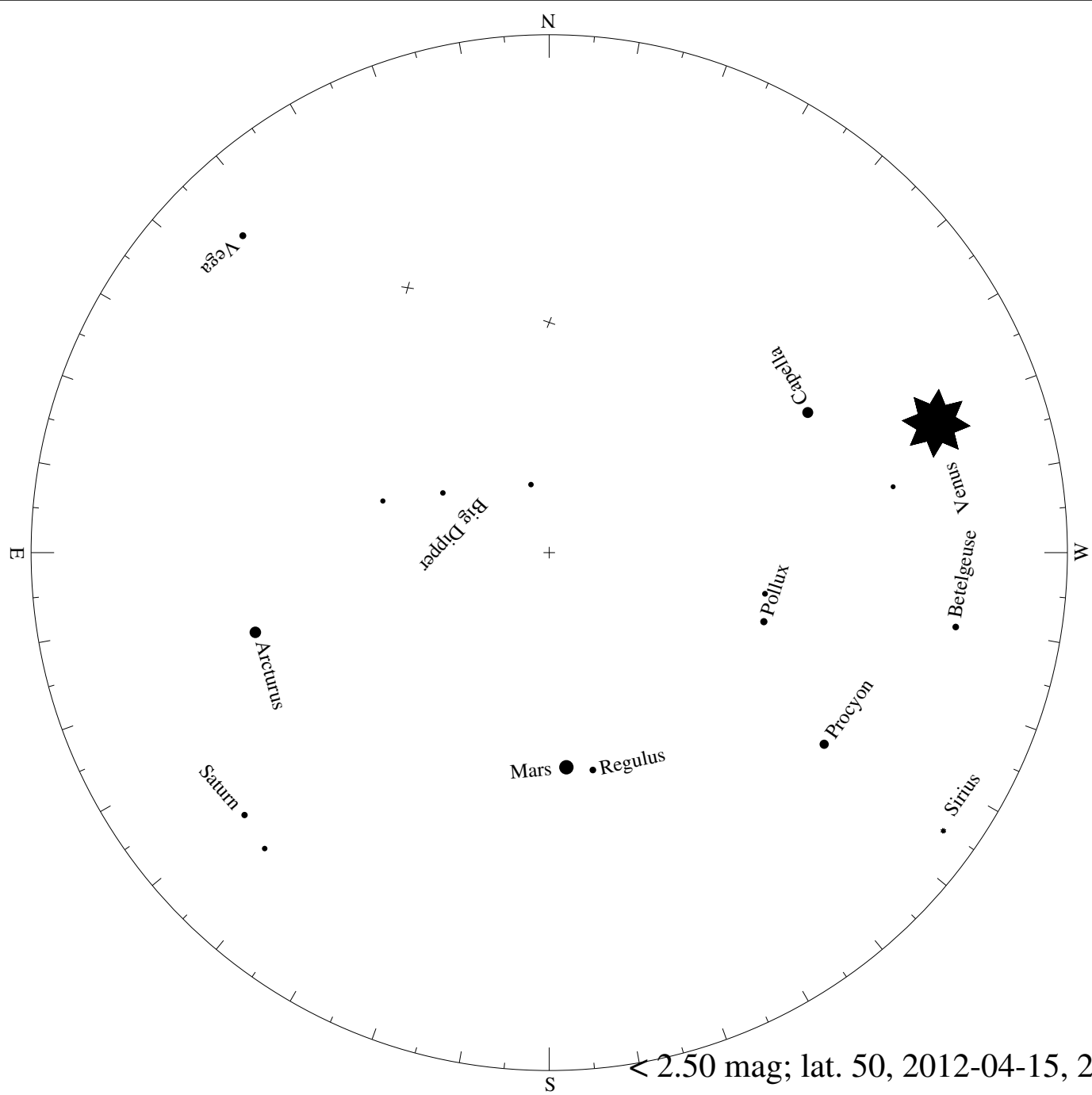






< 0.50 mag; lat. 50, 2012-04-15, 21 h local time





< 2.50 mag; lat. 50, 2012-04-15, 21 h local time

