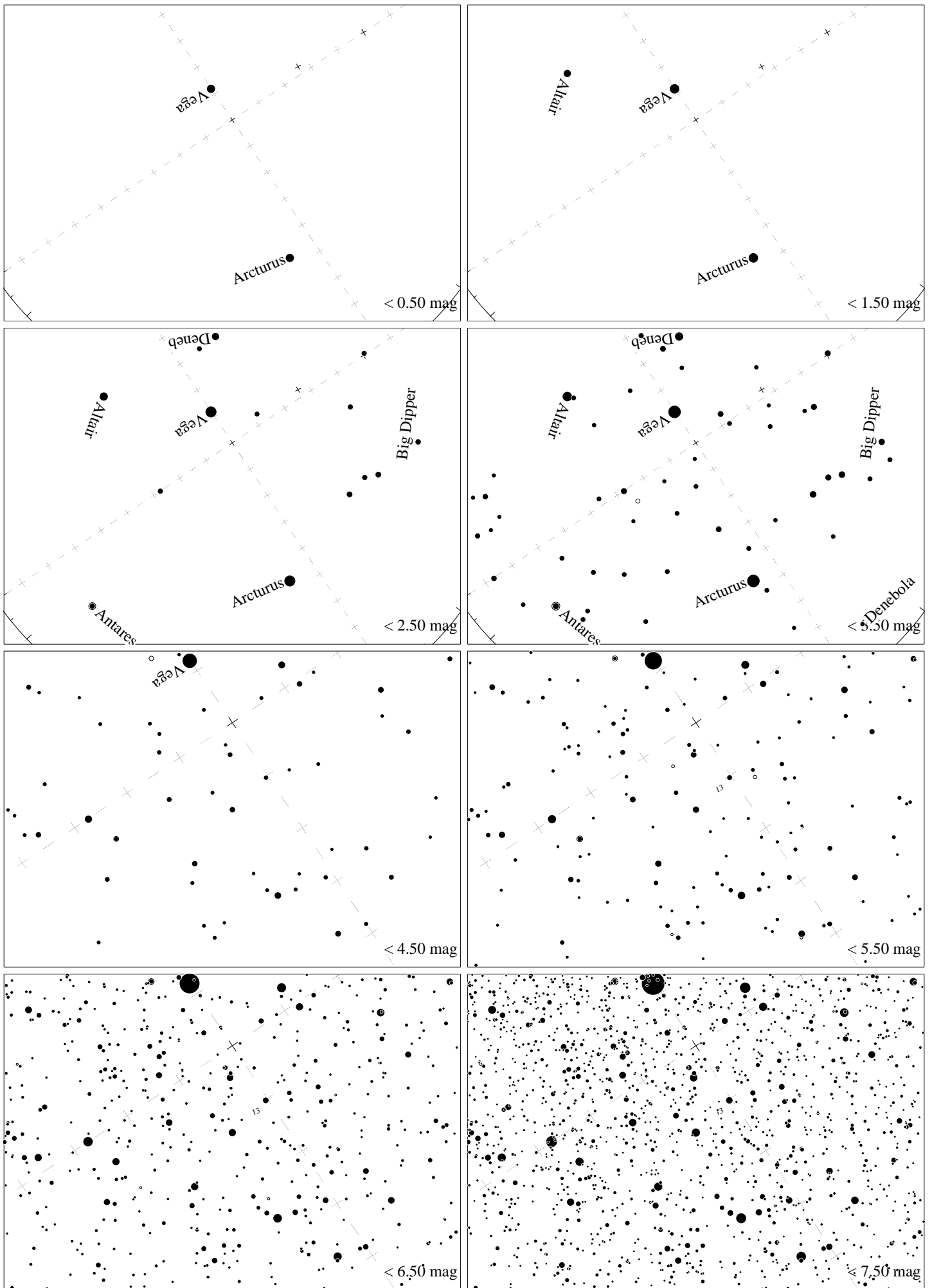
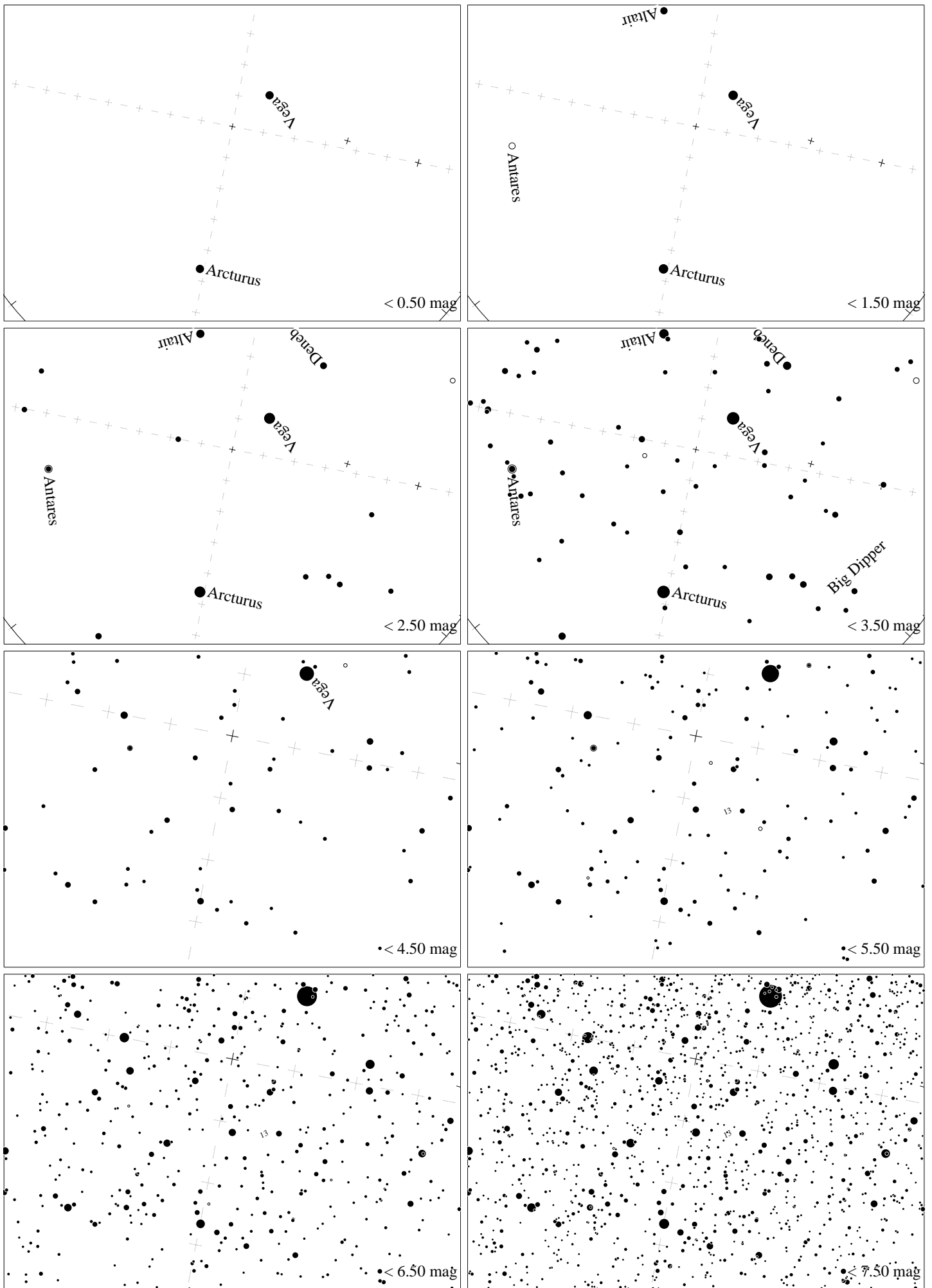


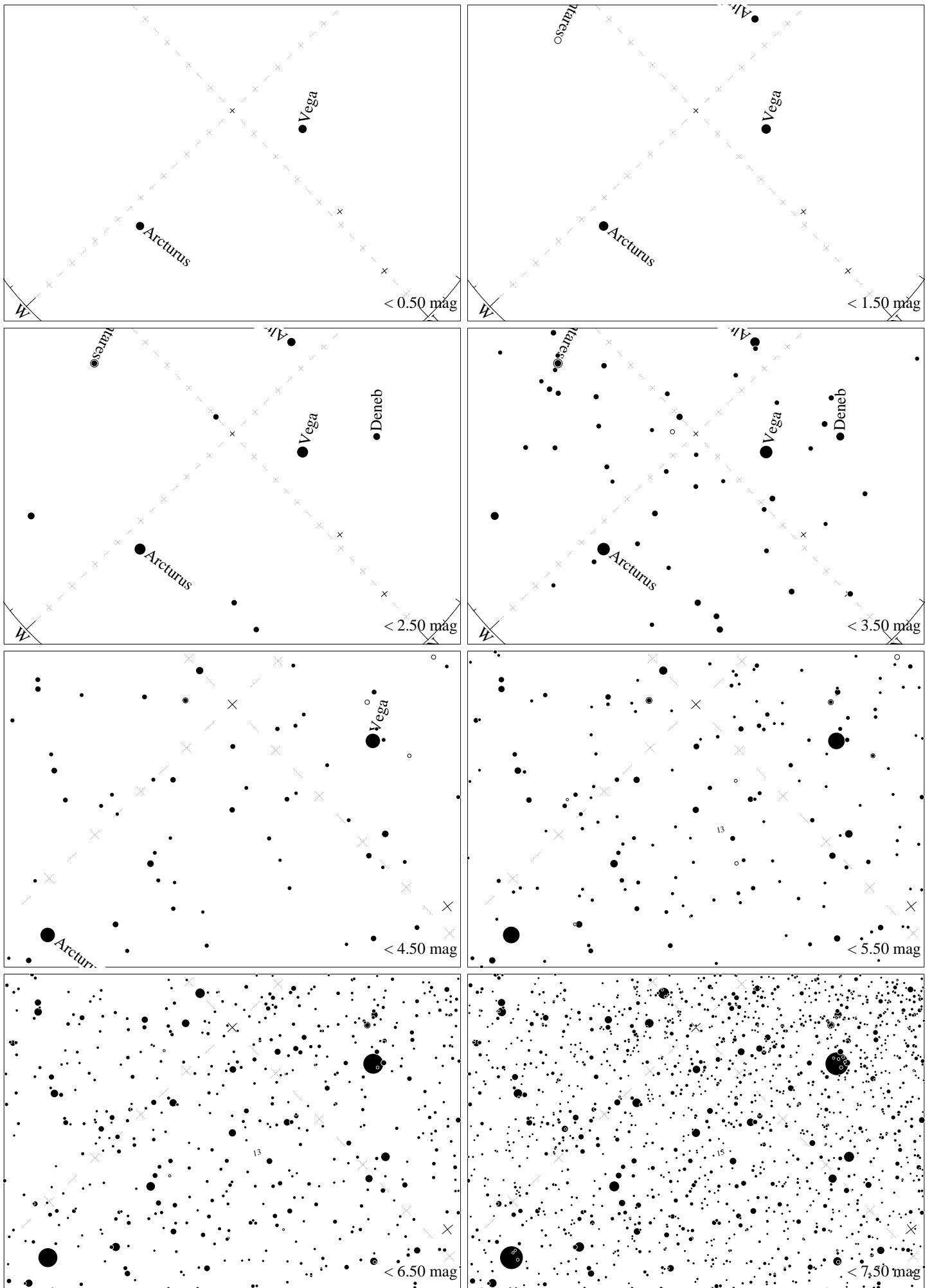
Maps for Globe at Night latitude  $50^\circ$ , 2024-07-30, 22 h local time (Sun at  $-16^\circ$ ), transparent air. Lines from N(E,S,W) to zenith shown (crosses each  $10^\circ$ ). Centered on  $\zeta$  Herculis, which is  $60^\circ$  to the right from S, at  $62^\circ$  height. Detailed maps  $50^\circ$  vertically, the first four maps  $100^\circ$ . *Jan Hollan, CzechGlobe*




Maps for Globe at Night latitude  $40^\circ$ , 2024-07-30, 21 h local time (Sun at  $-17^\circ$ ), transparent air. Lines from N(E,S,W) to zenith shown (crosses each  $10^\circ$ ). Centered on  $\zeta$  Herculis, which is  $56^\circ$  to the right from S, at  $76^\circ$  height. Detailed maps  $50^\circ$  vertically, the first four maps  $100^\circ$ . *Jan Hollan, CzechGlobe*




Maps for Globe at Night latitude  $30^\circ$ , 2024-07-30, 21 h local time (Sun at  $-24^\circ$ ), transparent air. Lines from N(E,S,W) to zenith shown (crosses each  $10^\circ$ ). Centered on  $\zeta$  Herculis, which is  $79^\circ$  to the left from N, at  $78^\circ$  height. Detailed maps  $50^\circ$  vertically, the first four maps  $100^\circ$ . *Jan Hollan, CzechGlobe*



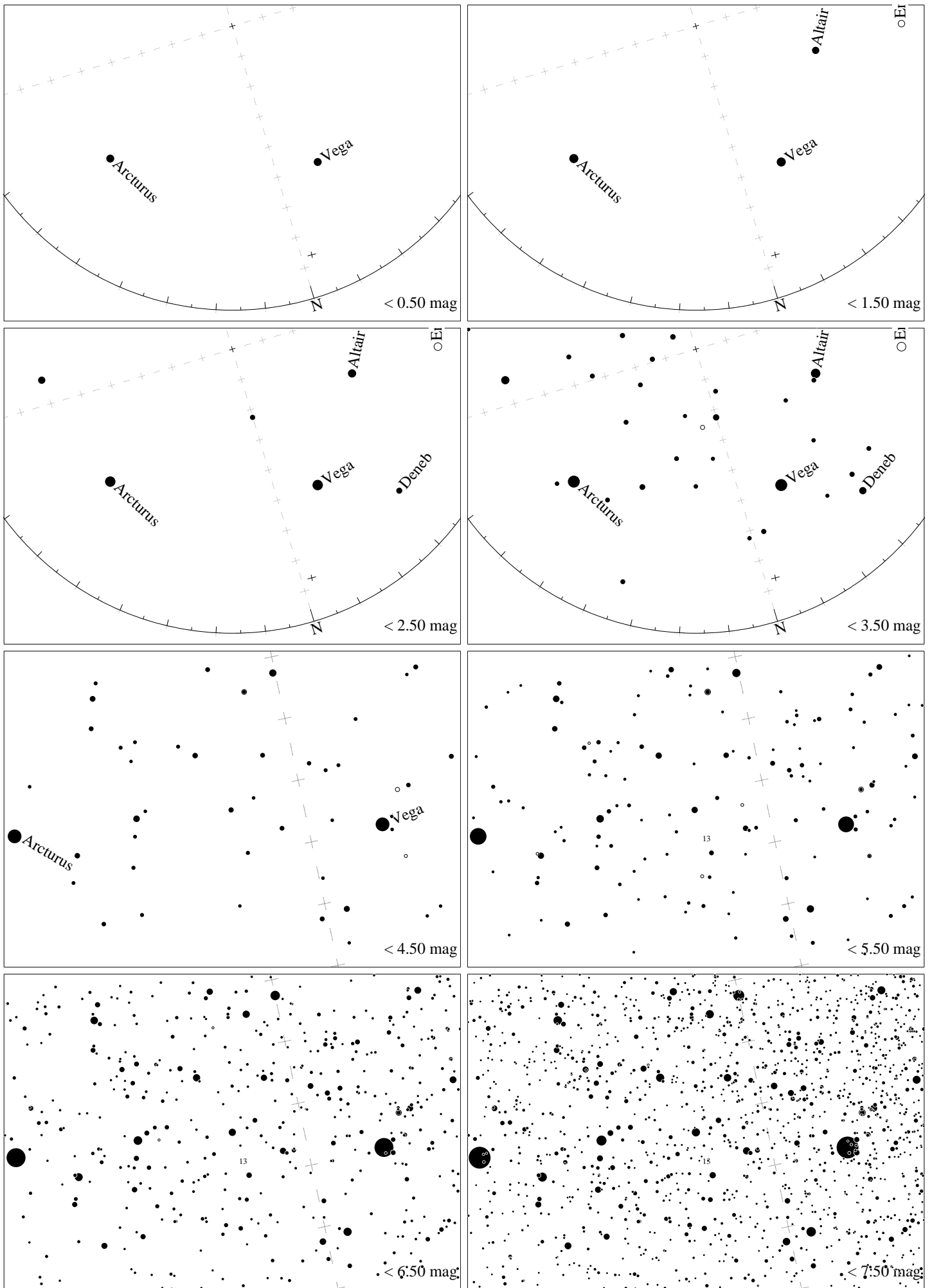
Maps for Globe at Night latitude  $20^\circ$ , 2024-07-30, 21 h local time (Sun at  $-30^\circ$ ), transparent air. Lines from N(E,S,W) to zenith shown (crosses each  $10^\circ$ ). Centered on  $\zeta$  Herculis, which is  $44^\circ$  to the left from N, at  $73^\circ$  height. Detailed maps  $50^\circ$  vertically, the first four maps  $100^\circ$ . *Jan Hollan, CzechGlobe*



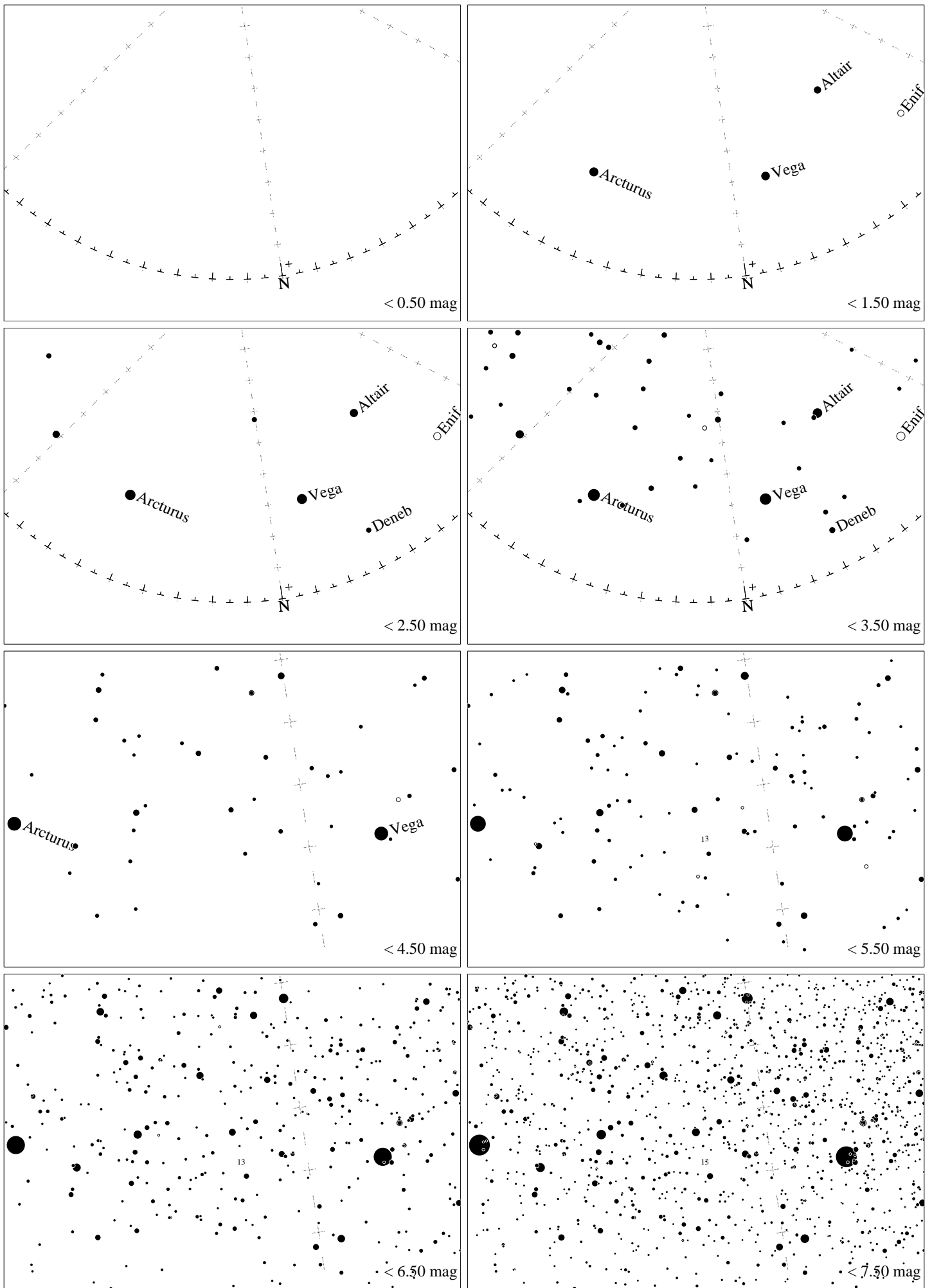
Maps for Globe at Night latitude  $10^\circ$ , 2024-07-30, 21 h local time (Sun at  $-36^\circ$ ), transparent air. Lines from N(E,S,W) to zenith shown (crosses each  $10^\circ$ ). Centered on  $\zeta$  Herculis, which is  $28^\circ$  to the left from N, at  $65^\circ$  height. Detailed maps  $50^\circ$  vertically, the first four maps  $100^\circ$ . *Jan Hollan, CzechGlobe*



Maps for Globe at Night latitude  $0^\circ$ , 2024-07-30, 21 h local time (Sun at  $-41^\circ$ ), transparent air. Lines from N(E,S,W) to zenith shown (crosses each  $10^\circ$ ). Centered on  $\zeta$  Herculis, which is  $21^\circ$  to the left from N, at  $56^\circ$  height. Detailed maps  $50^\circ$  vertically, the first four maps  $100^\circ$ . *Jan Hollan, CzechGlobe*

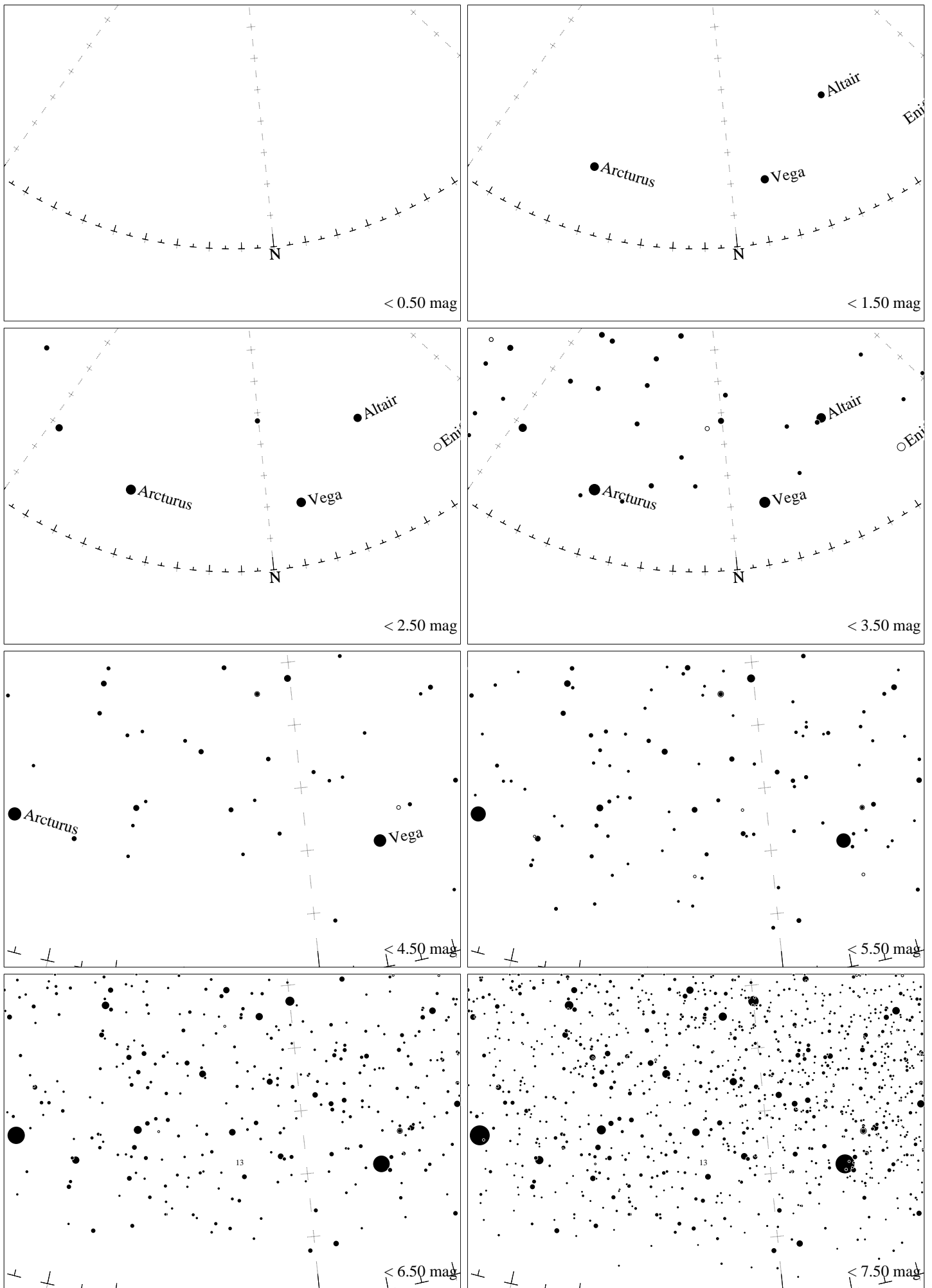


Maps for Globe at Night latitude  $-10^\circ$ , 2024-07-30, 21 h local time (Sun at  $-44^\circ$ ), transparent air. Lines from N(E,S,W) to zenith shown (crosses each  $10^\circ$ ). Centered on  $\zeta$  Herculis, which is  $17^\circ$  to the left from N, at  $47^\circ$  height. Detailed maps  $50^\circ$  vertically, the first four maps  $100^\circ$ . *Jan Hollan, CzechGlobe*



Maps for Globe at Night latitude  $-20^\circ$ , 2024-07-30, 21 h local time (Sun at  $-46^\circ$ ), transparent air. Lines from N(E,S,W) to zenith shown (crosses each  $10^\circ$ ). Centered on  $\zeta$  Herculis, which is  $14^\circ$  to the left from N, at  $37^\circ$  height. Detailed maps  $50^\circ$  vertically, the first four maps  $100^\circ$ . *Jan Hollan, CzechGlobe*





Maps for Globe at Night latitude  $-30^\circ$ , 2024-07-30, 21 h local time (Sun at  $-46^\circ$ ), transparent air. Lines from N(E,S,W) to zenith shown (crosses each  $10^\circ$ ). Centered on  $\zeta$  Herculis, which is  $13^\circ$  to the left from N, at  $27^\circ$  height. Detailed maps  $50^\circ$  vertically, the first four maps  $100^\circ$ . *Jan Hollan, CzechGlobe*