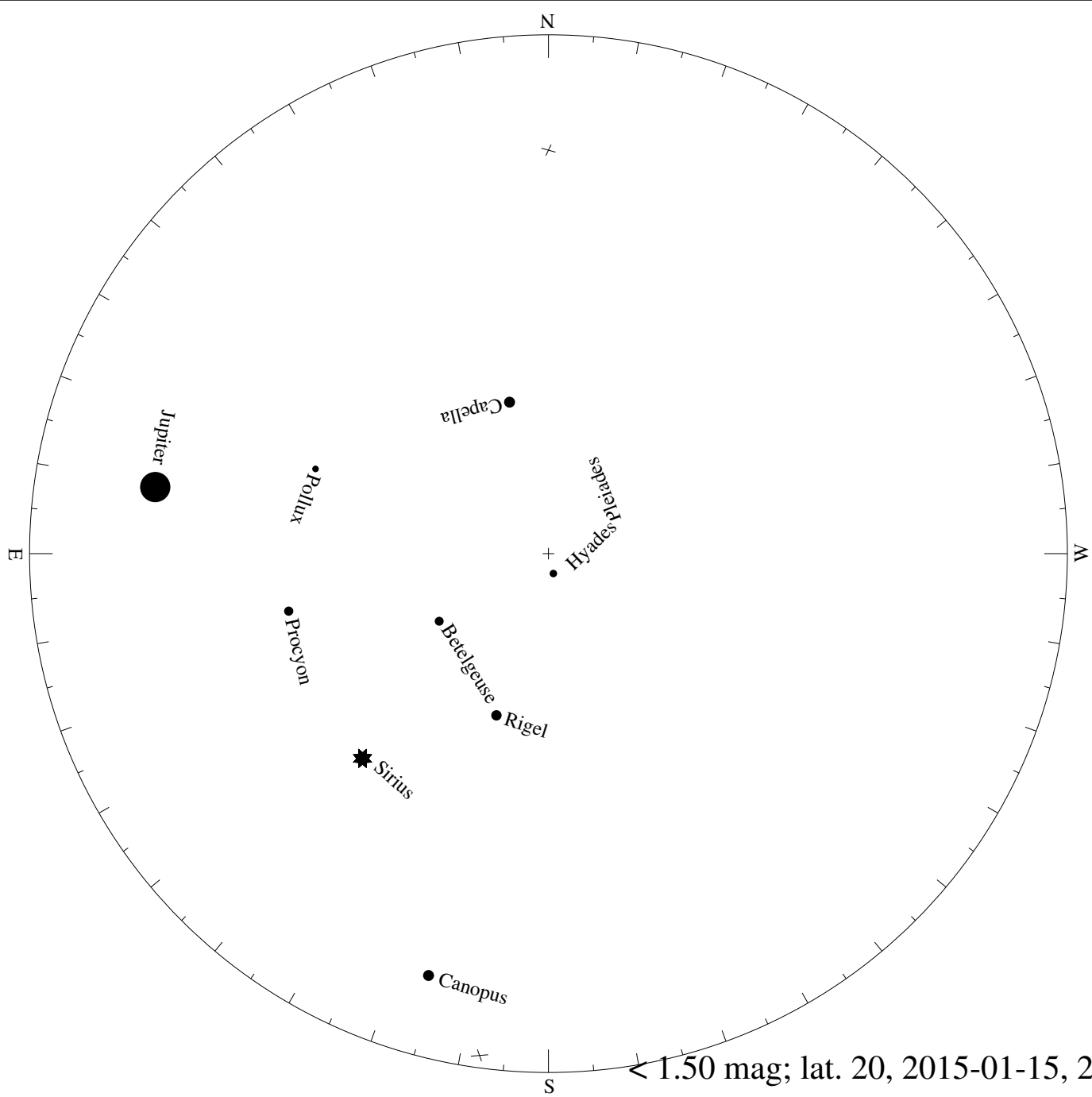
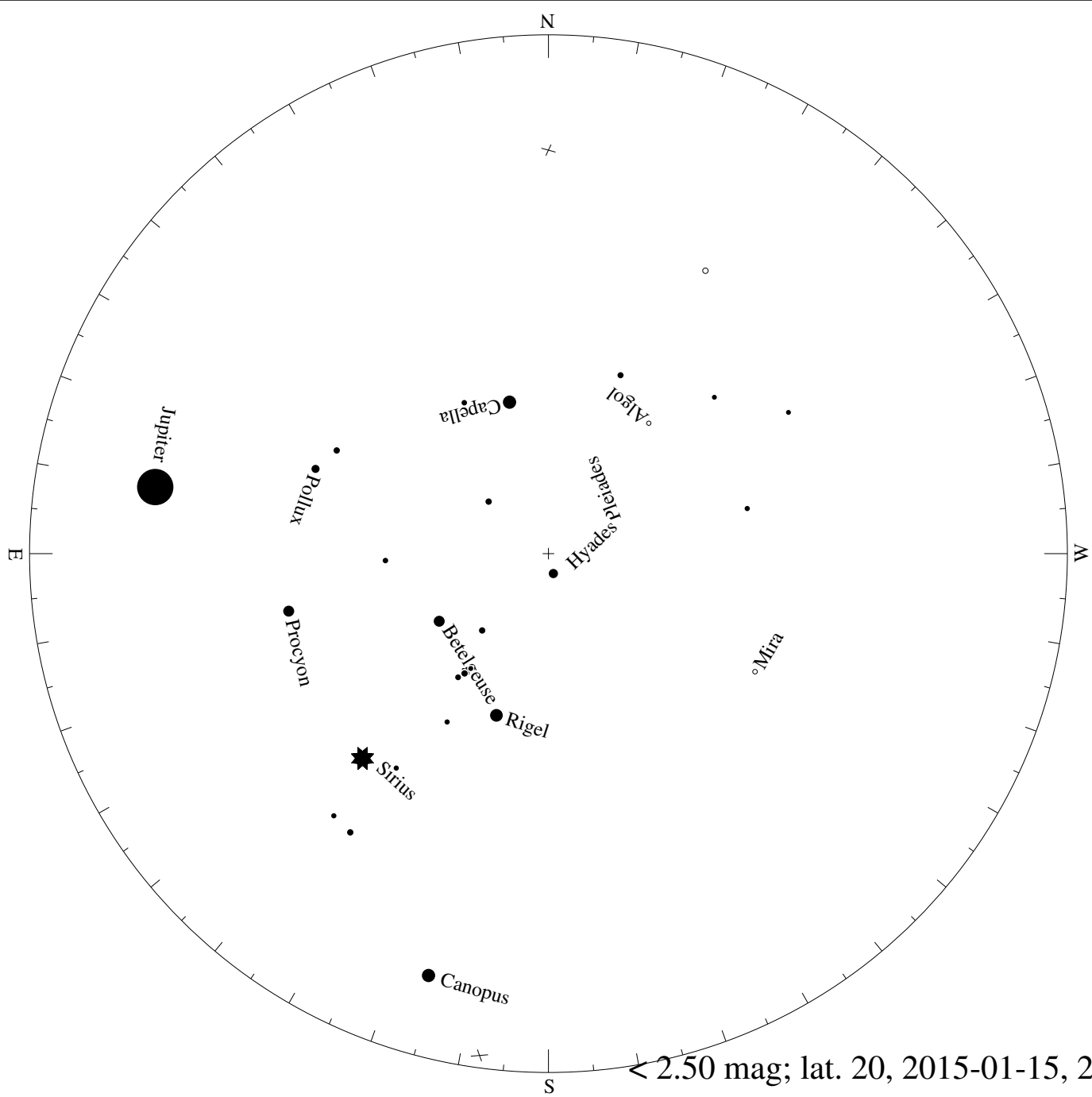




< 0.50 mag; lat. 20, 2015-01-15, 21 h local time




< 1.50 mag; lat. 20, 2015-01-15, 21 h local time

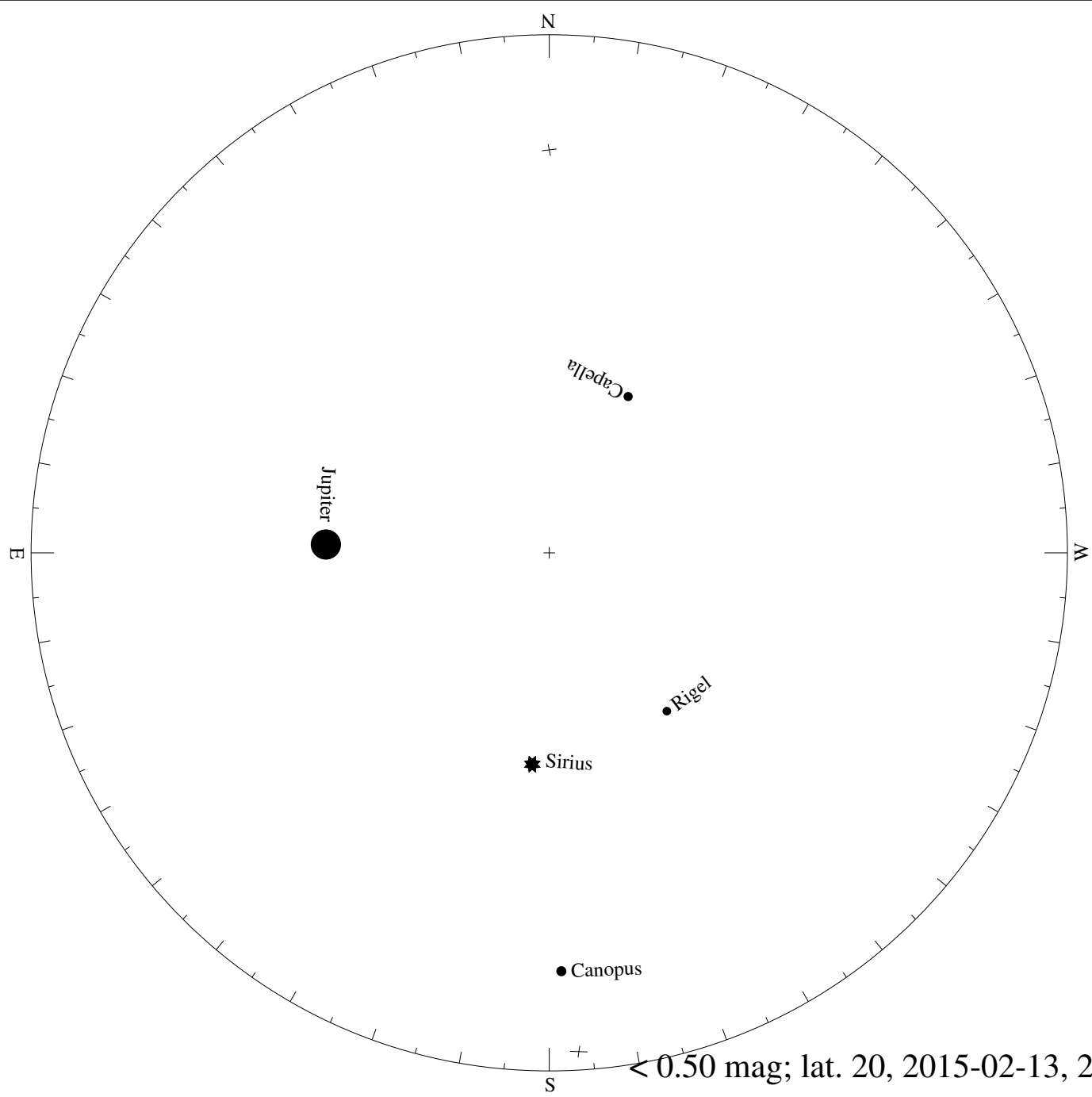




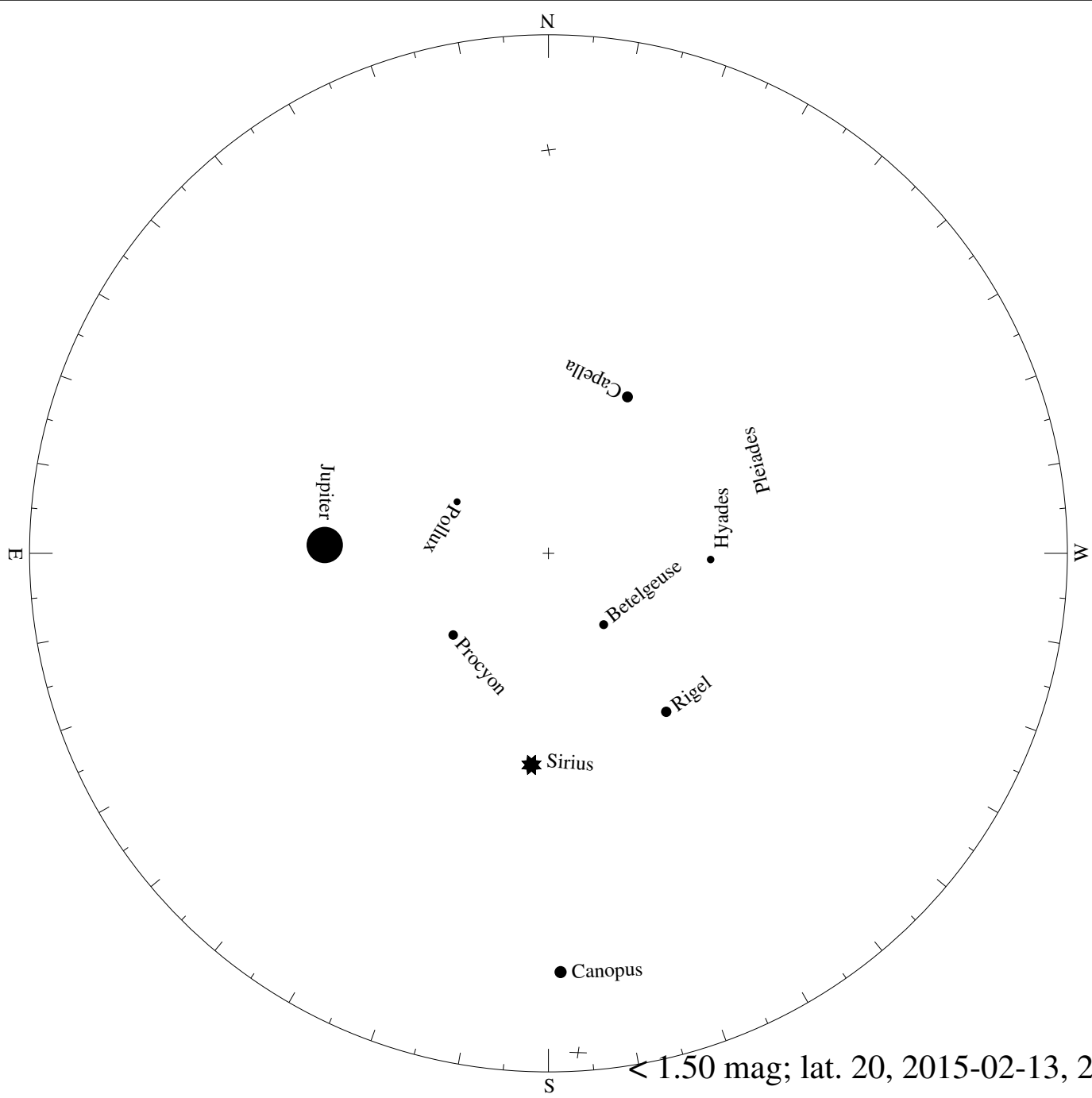




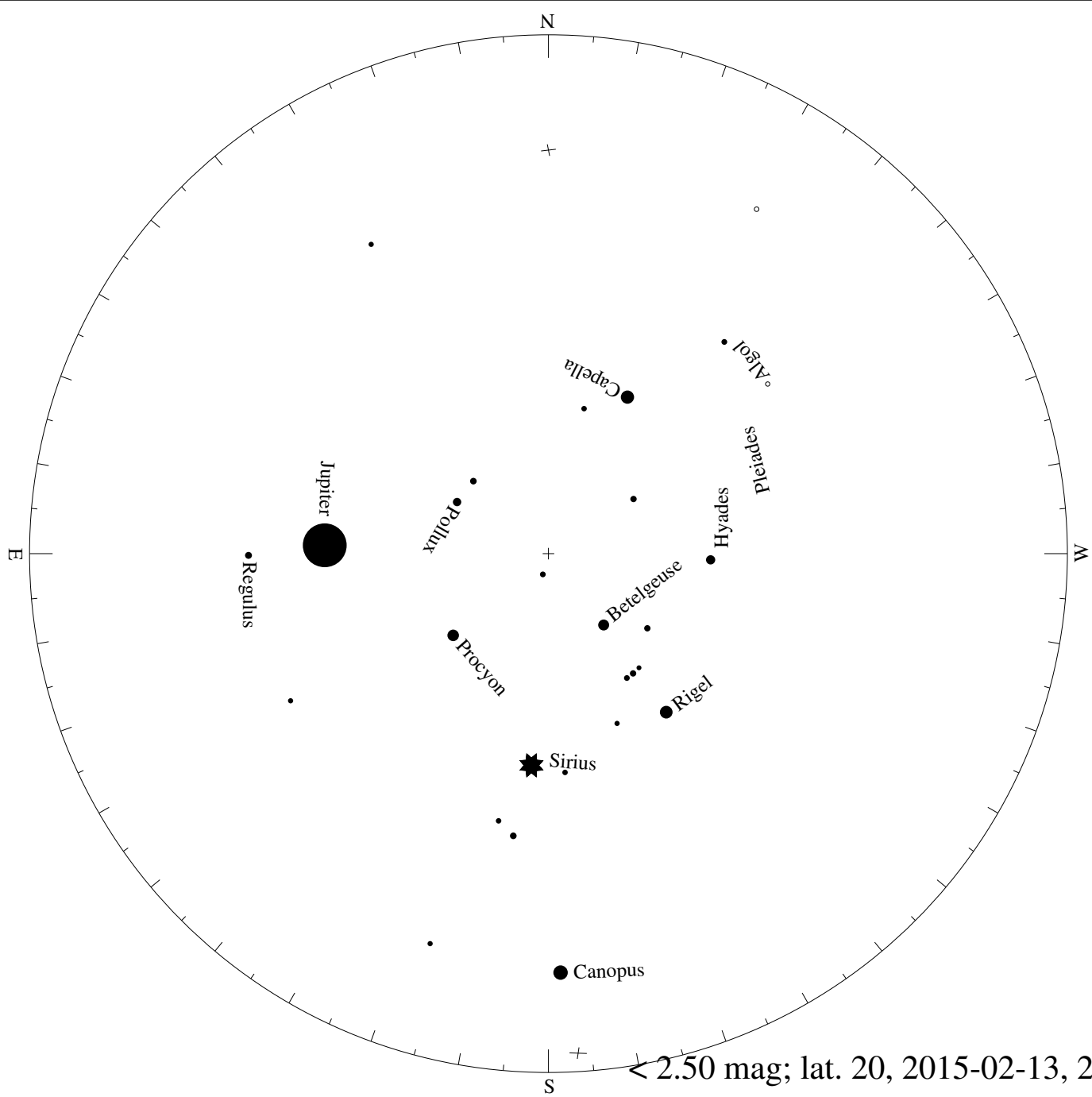
< 5.50 mag; lat. 20, 2015-01-15, 21 h local time



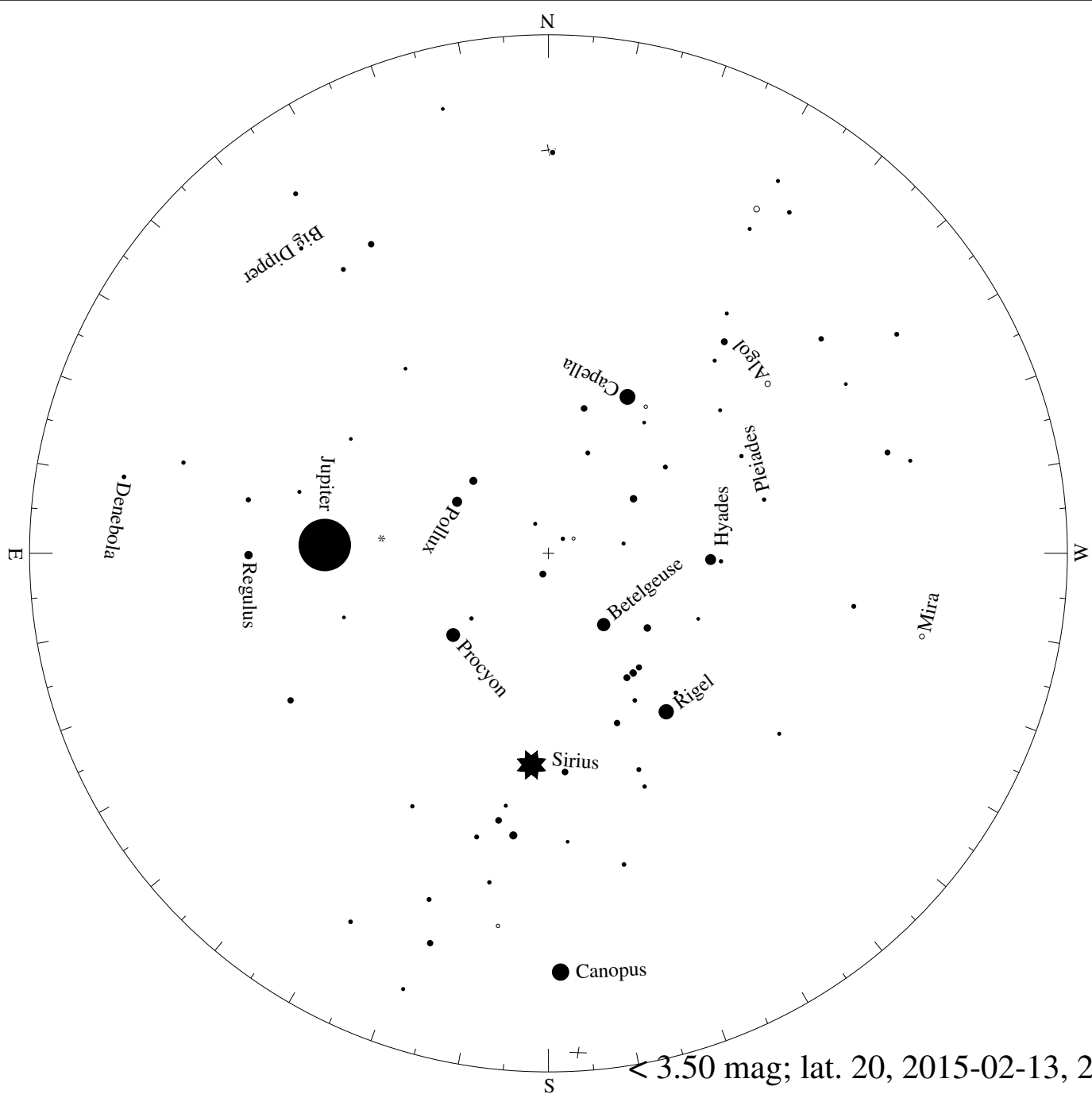
< 0.50 mag; lat. 20, 2015-02-13, 21 h local time





< 1.50 mag; lat. 20, 2015-02-13, 21 h local time

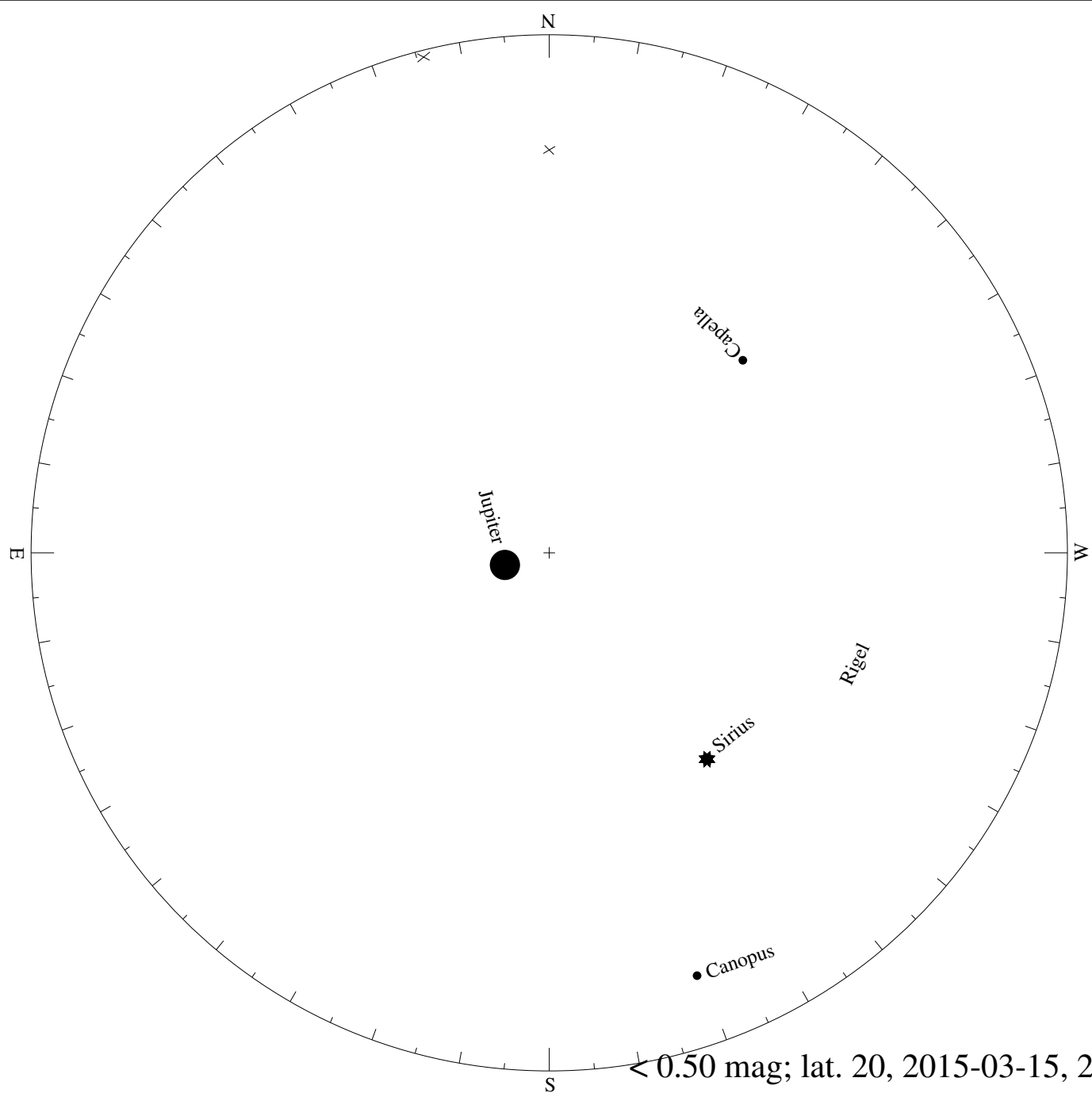


< 2.50 mag; lat. 20, 2015-02-13, 21 h local time

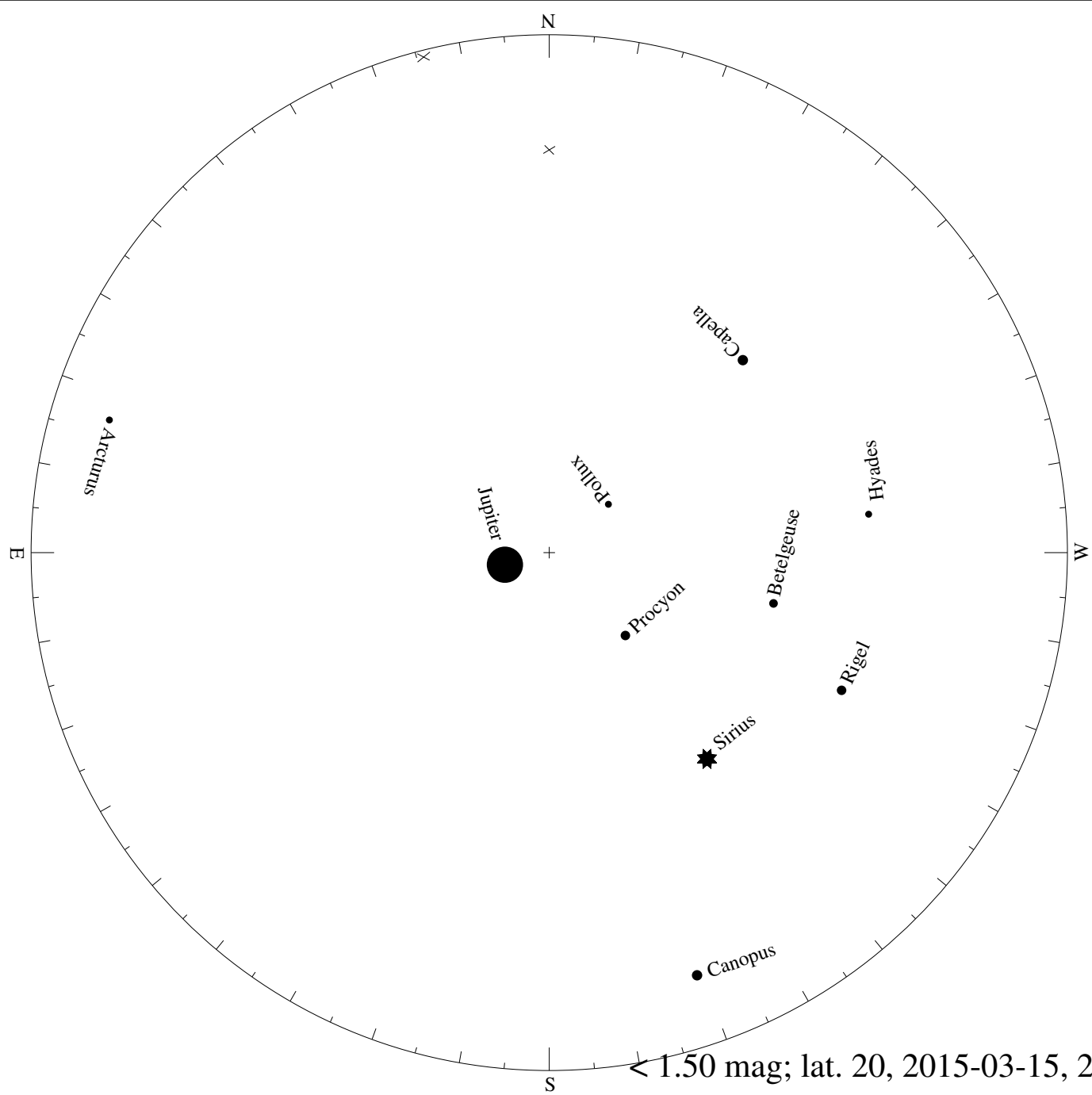




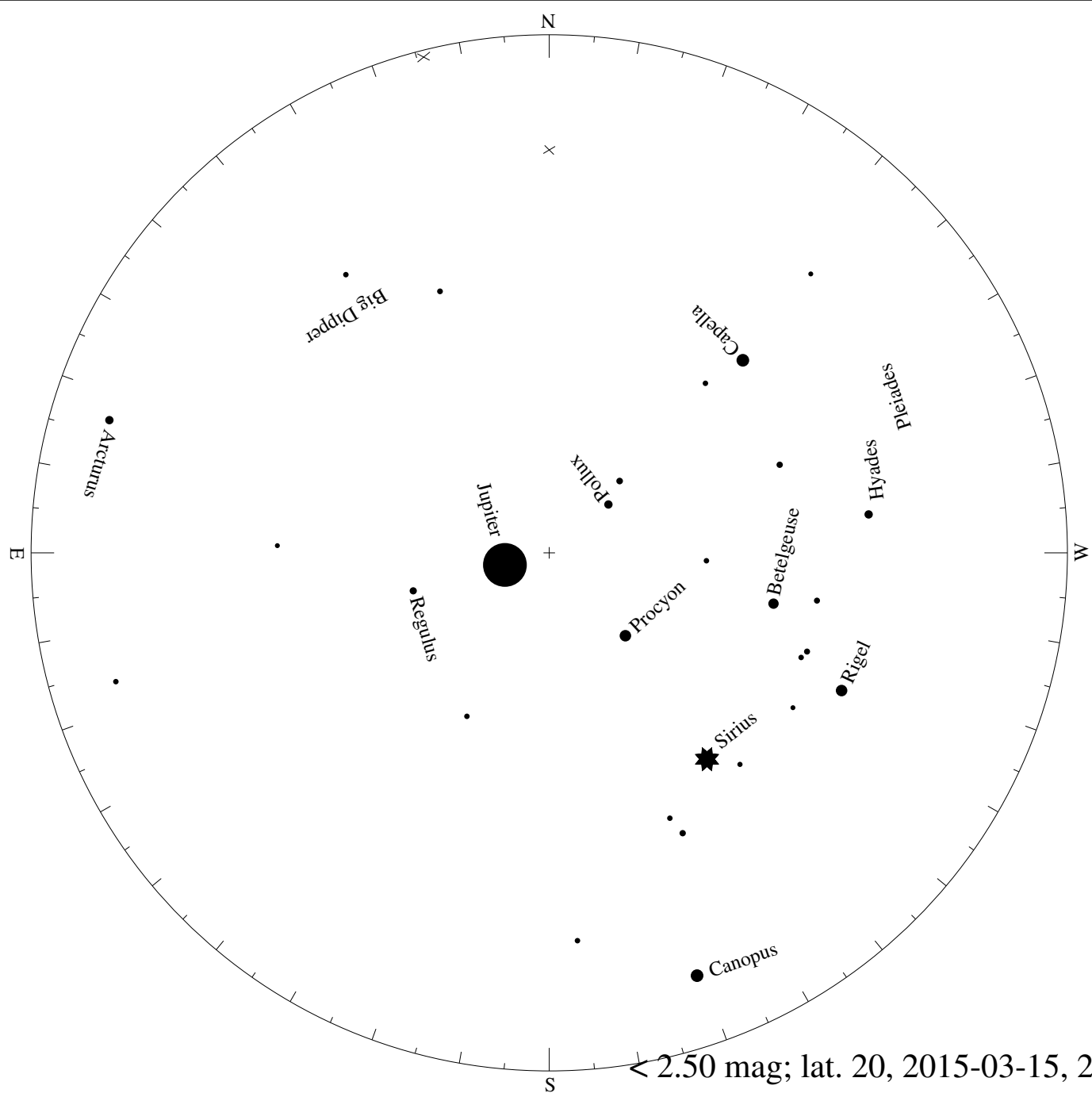





< 0.50 mag; lat. 20, 2015-03-15, 21 h local time




< 1.50 mag; lat. 20, 2015-03-15, 21 h local time




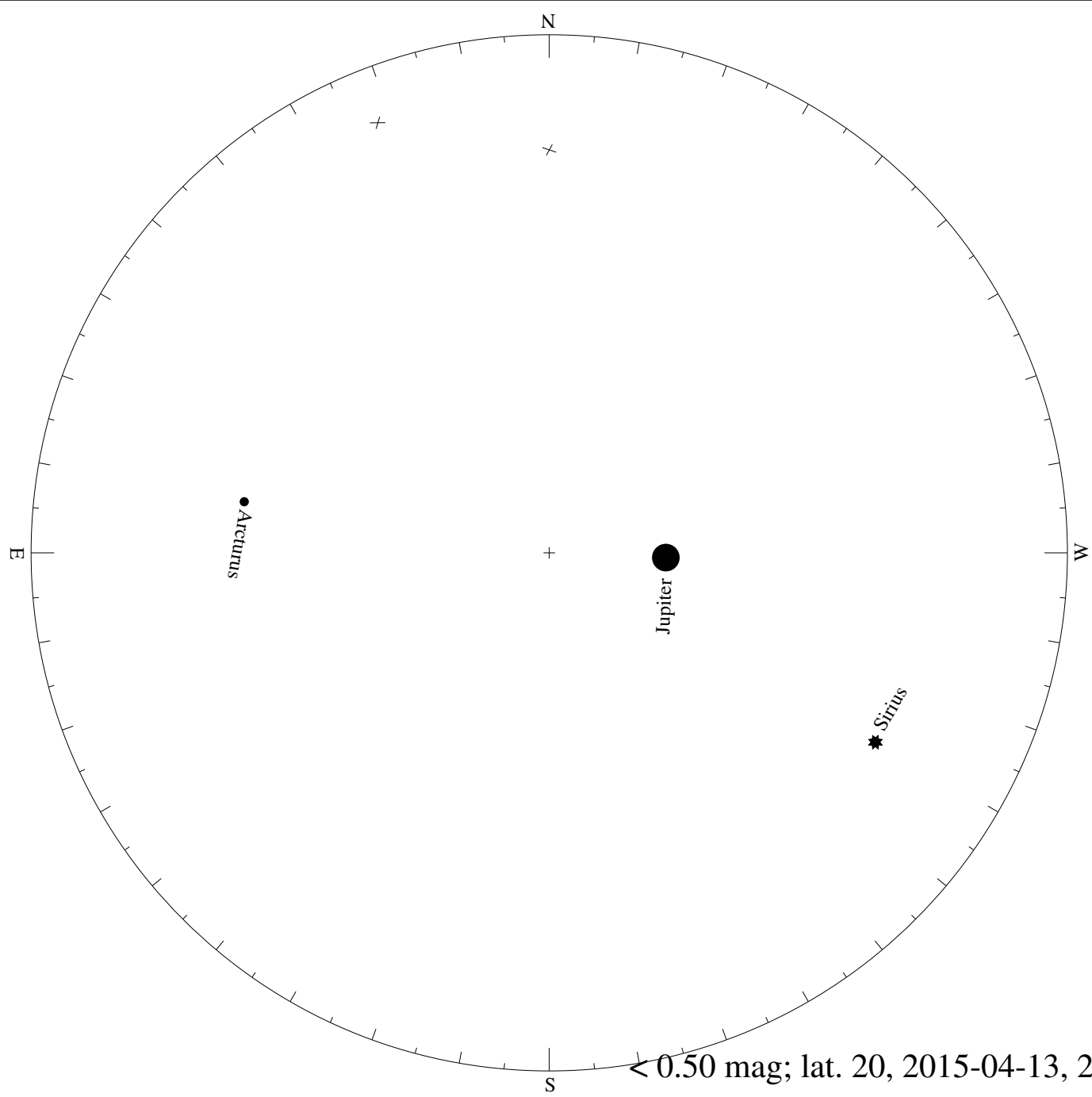


< 3.50 mag; lat. 20, 2015-03-15, 21 h local time

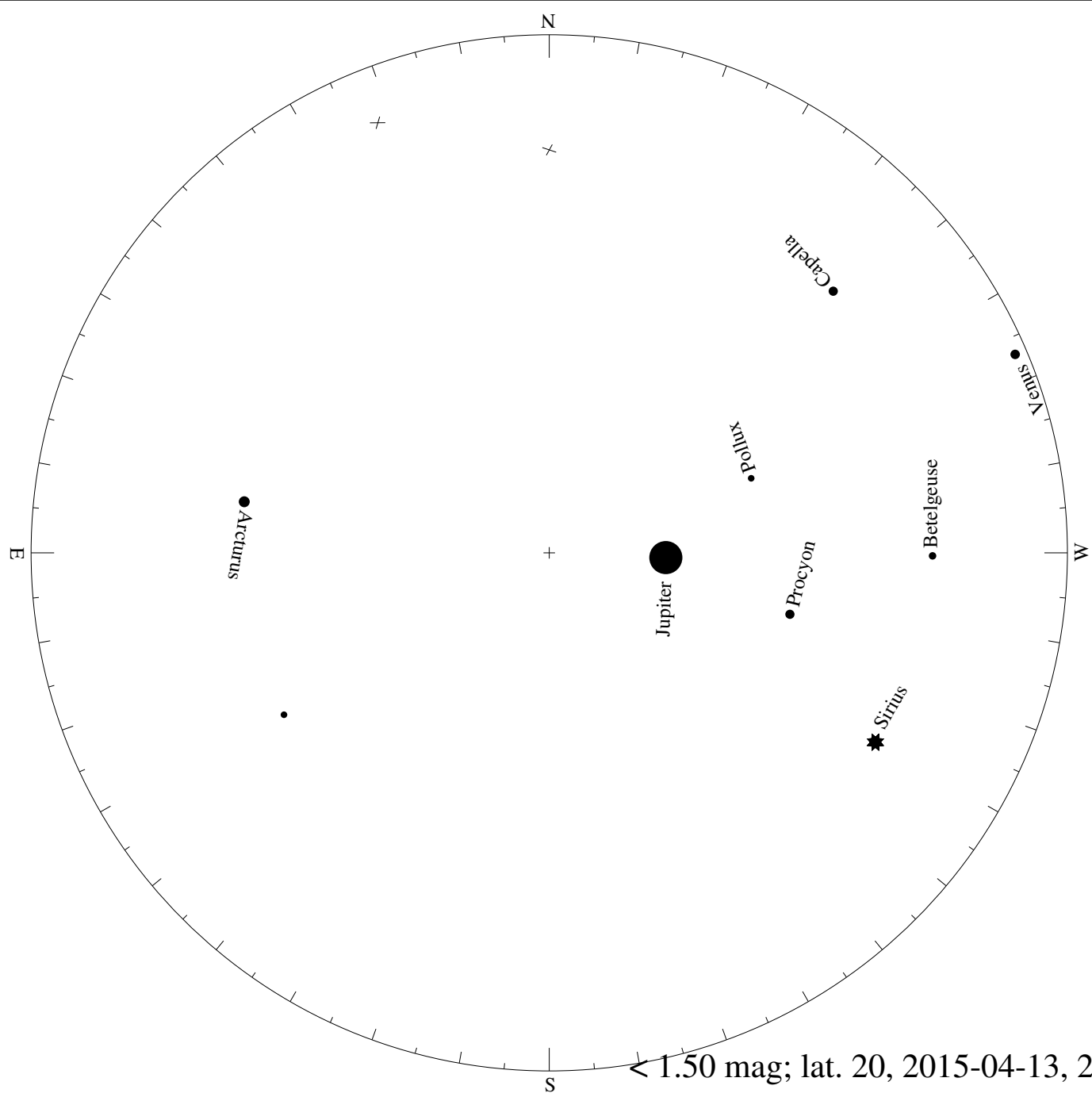


< 4.50 mag; lat. 20, 2015-03-15, 21 h local time

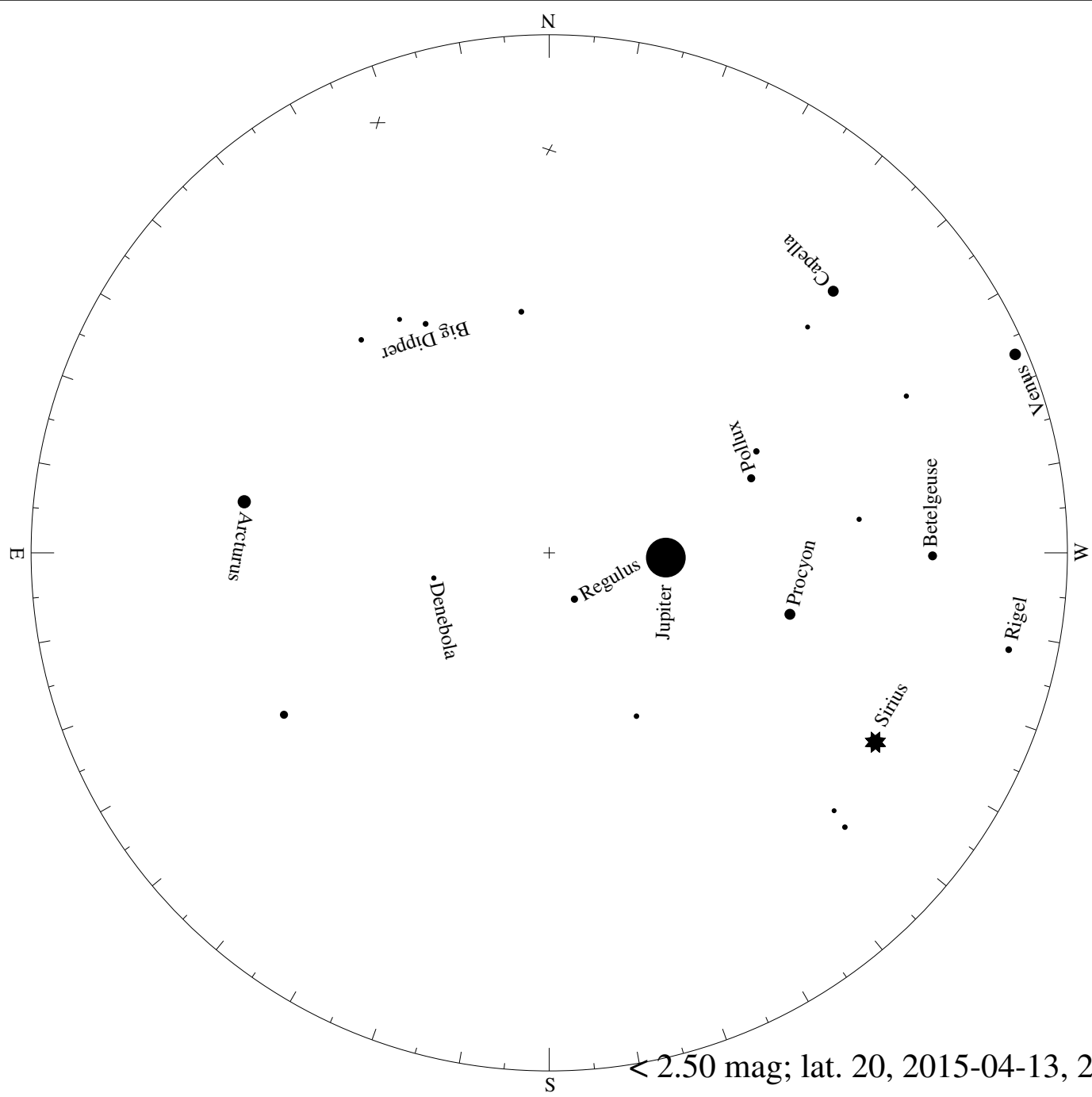


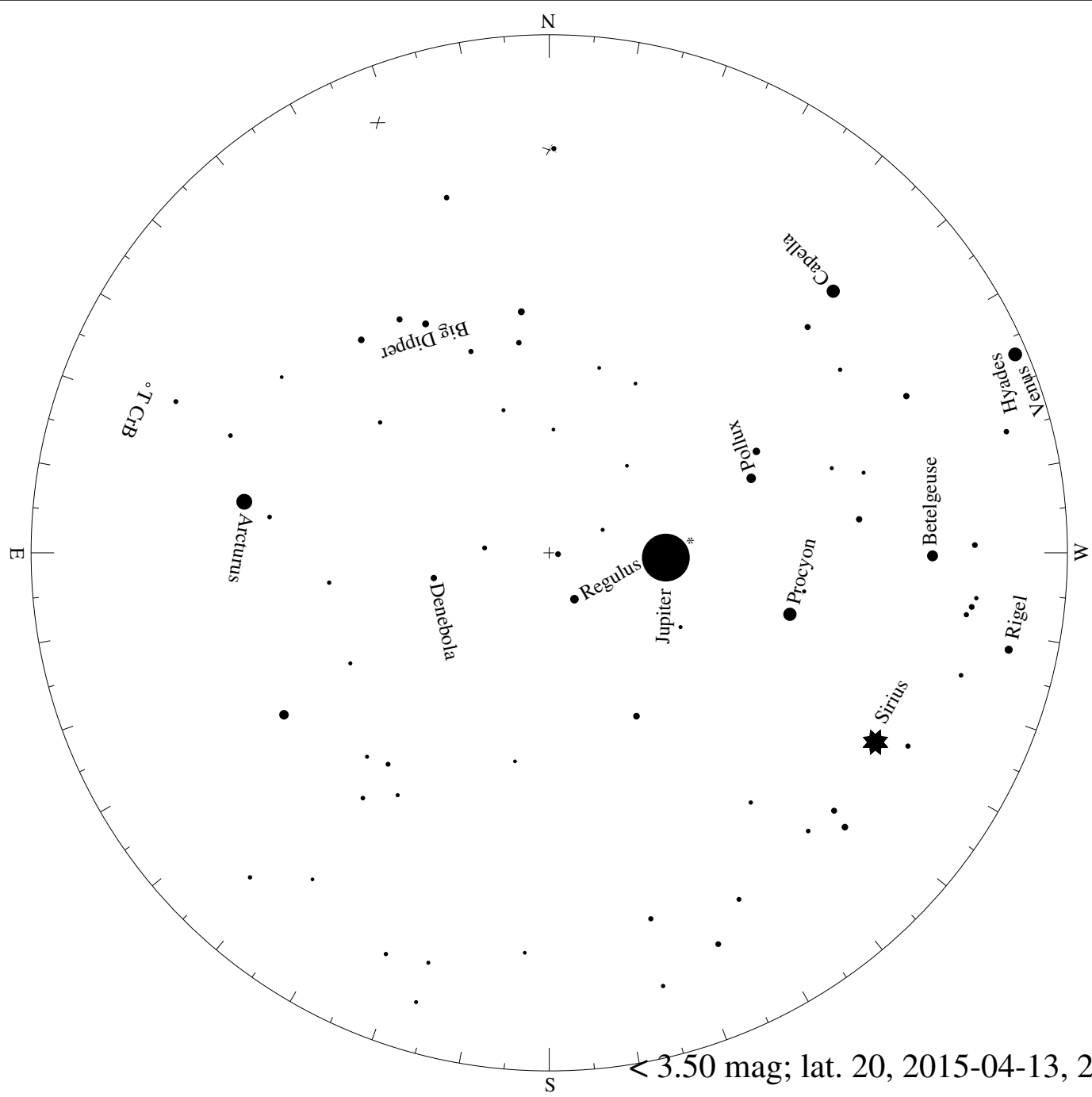


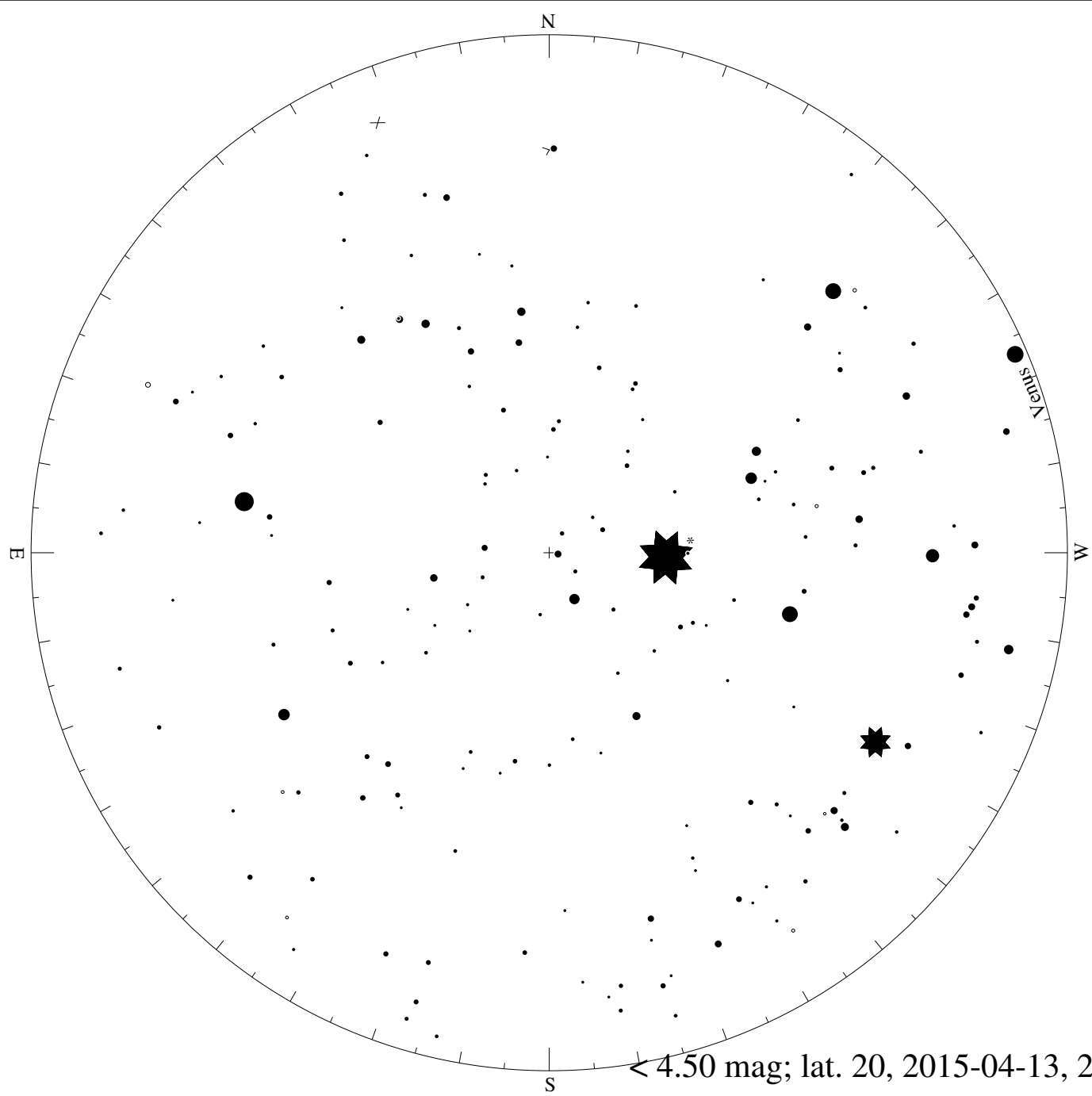
< 0.50 mag; lat. 20, 2015-04-13, 21 h local time

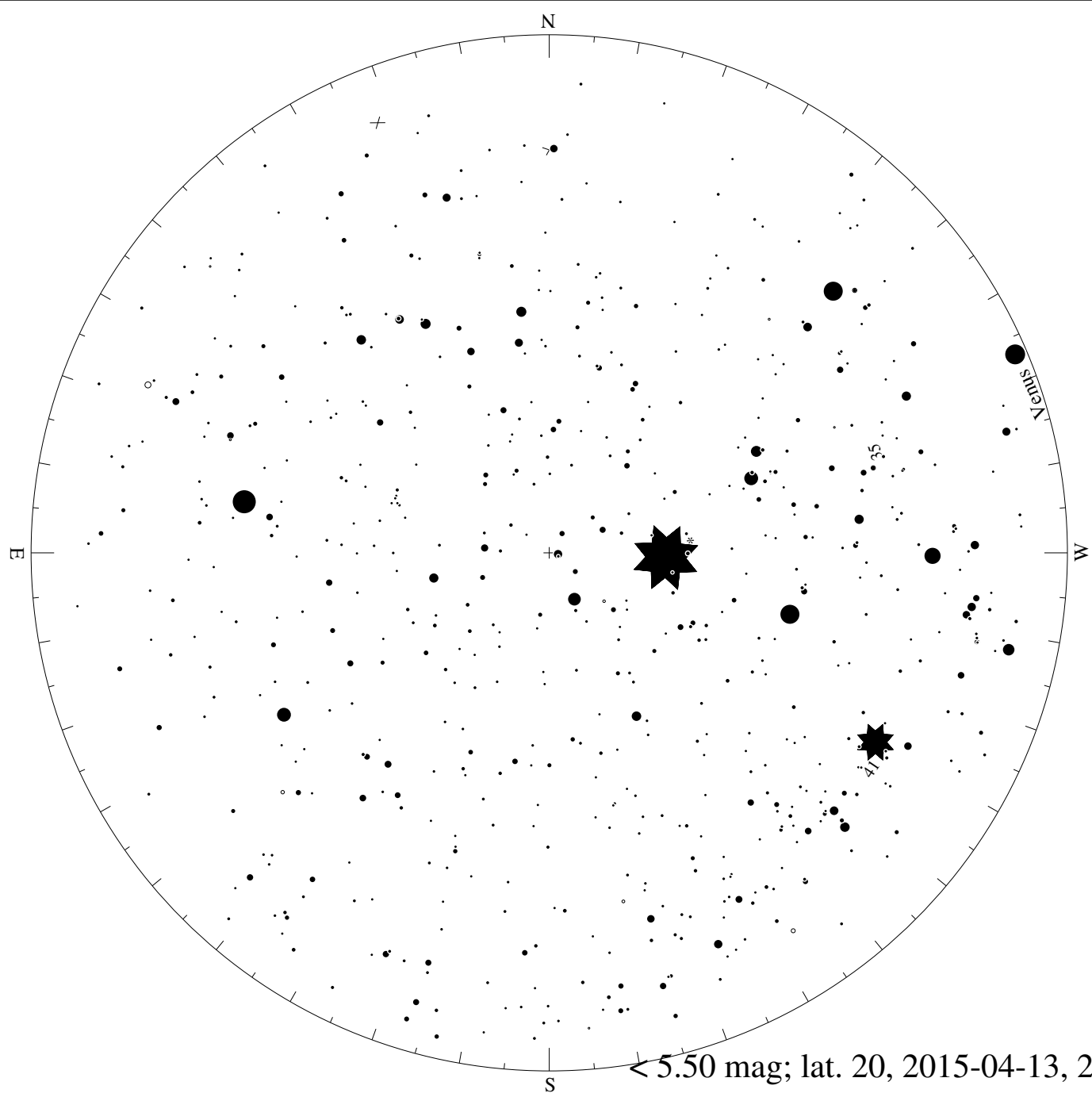


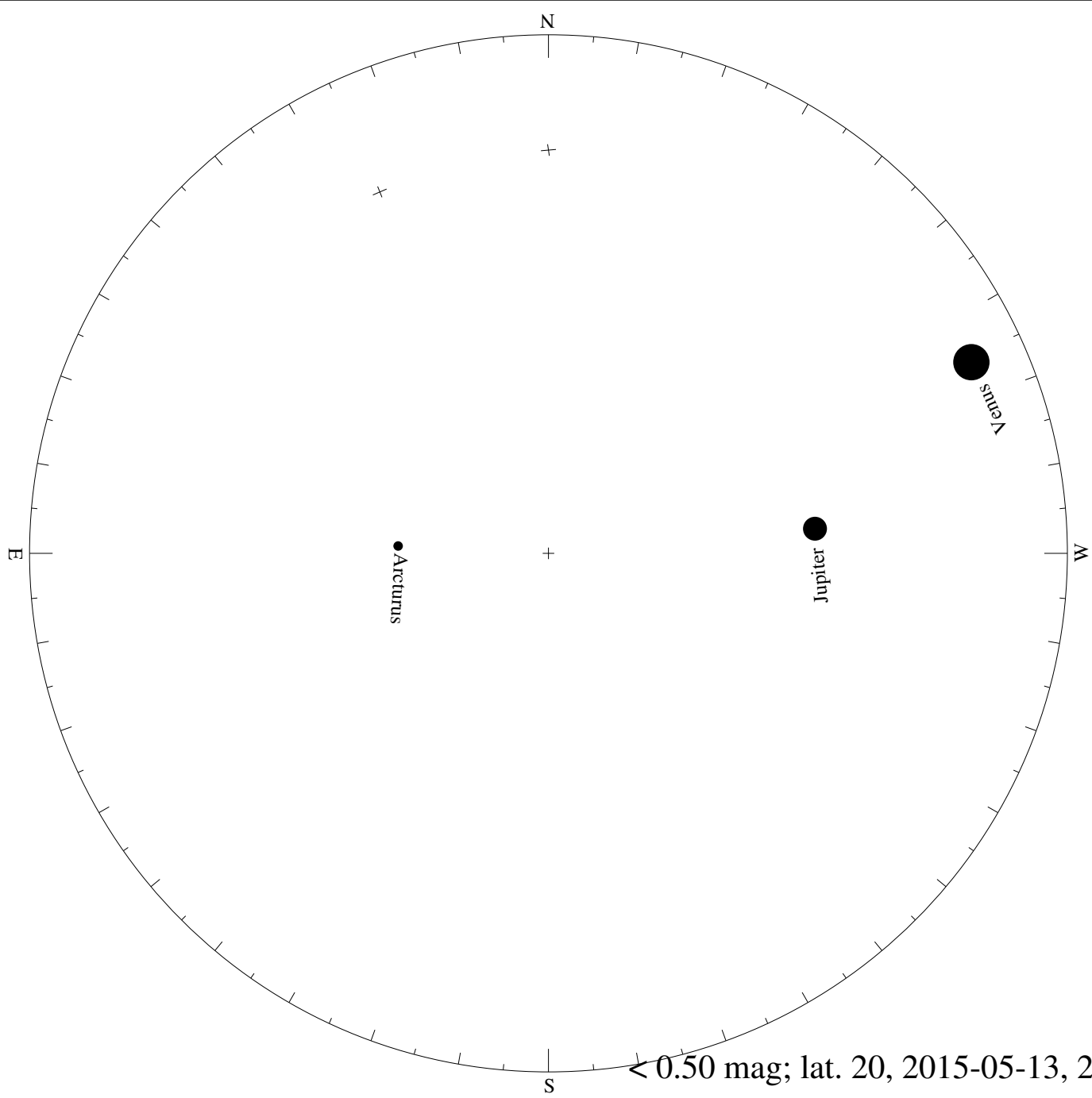
< 1.50 mag; lat. 20, 2015-04-13, 21 h local time






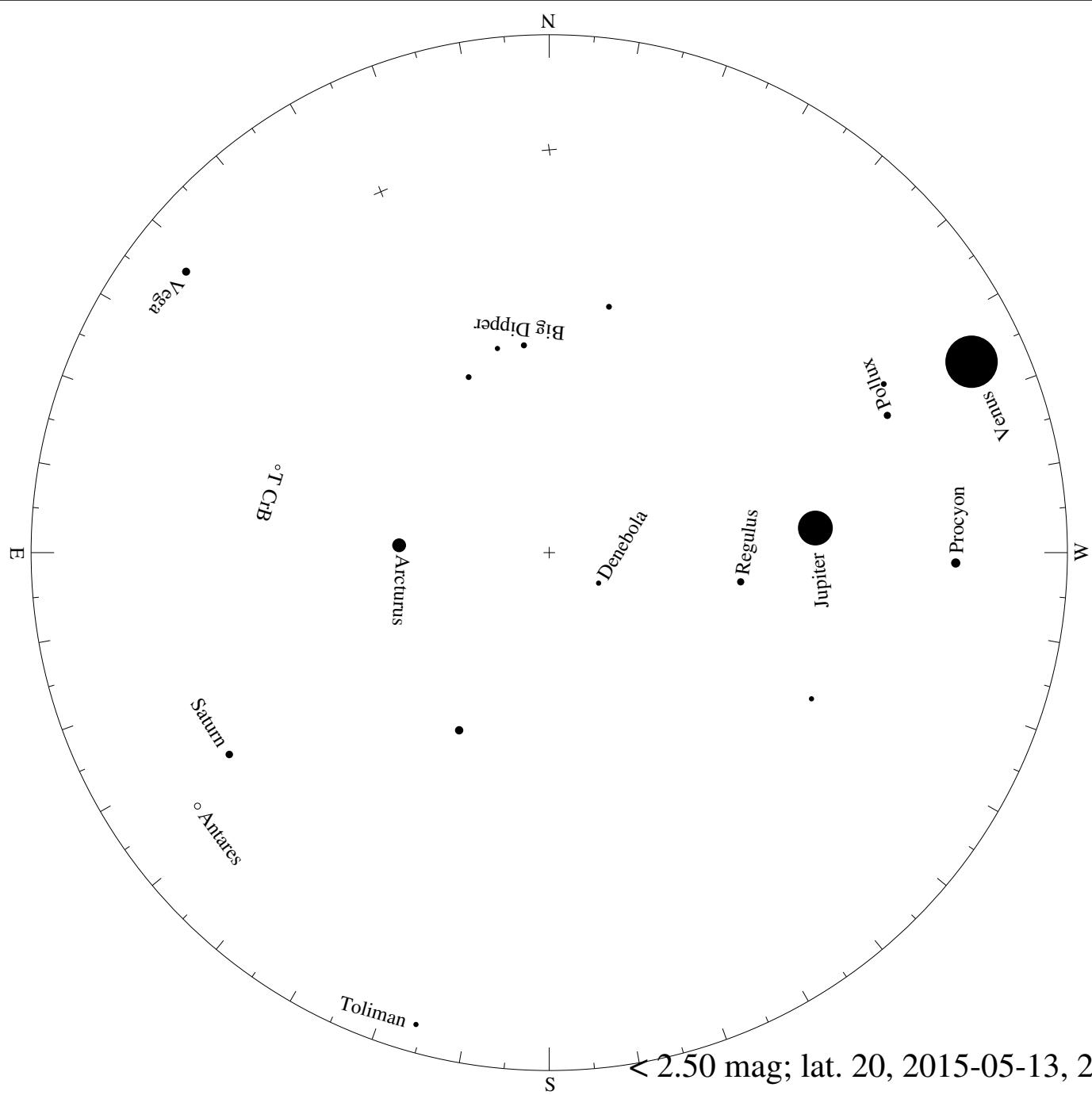


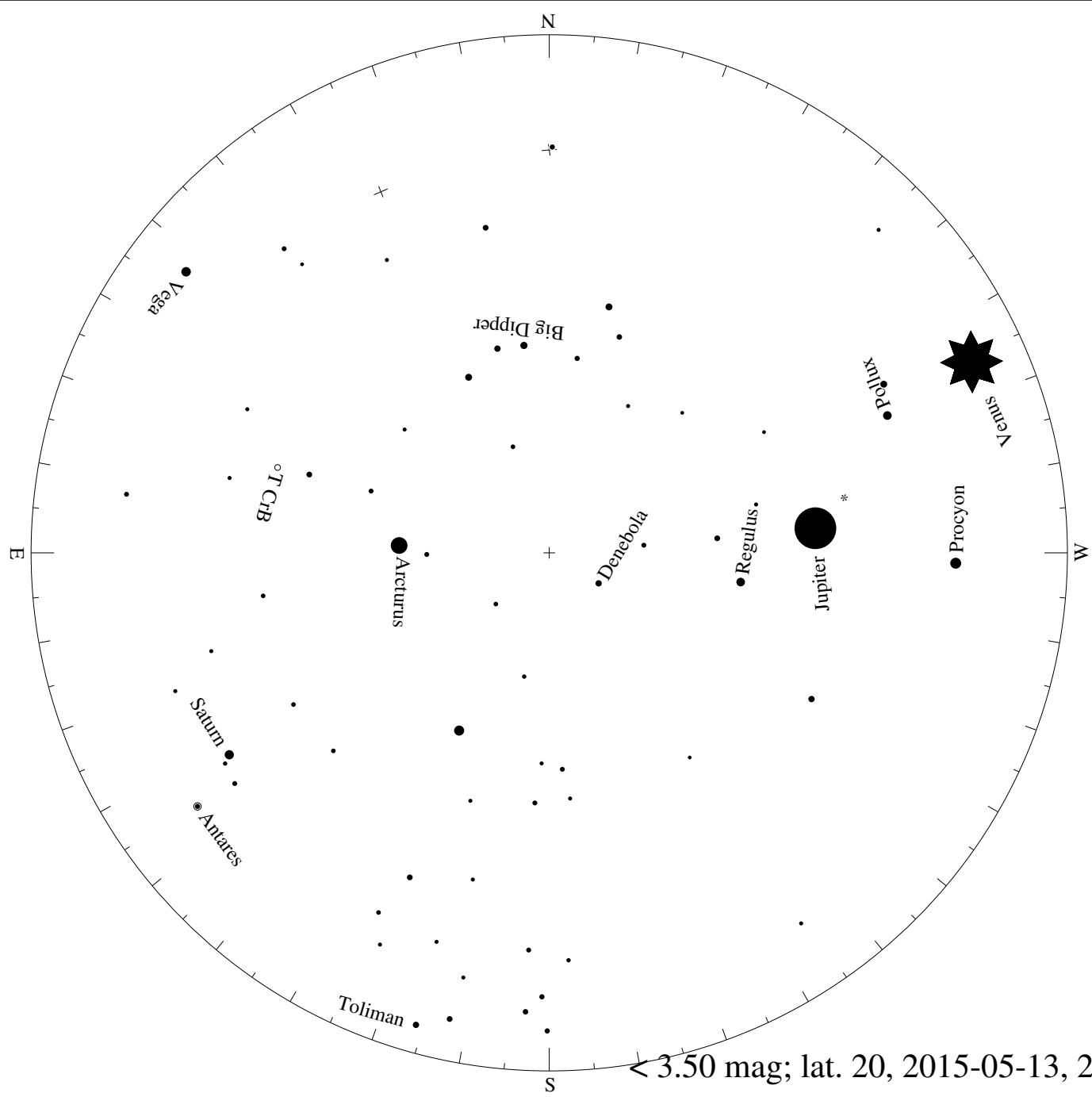





< 0.50 mag; lat. 20, 2015-05-13, 21 h local time






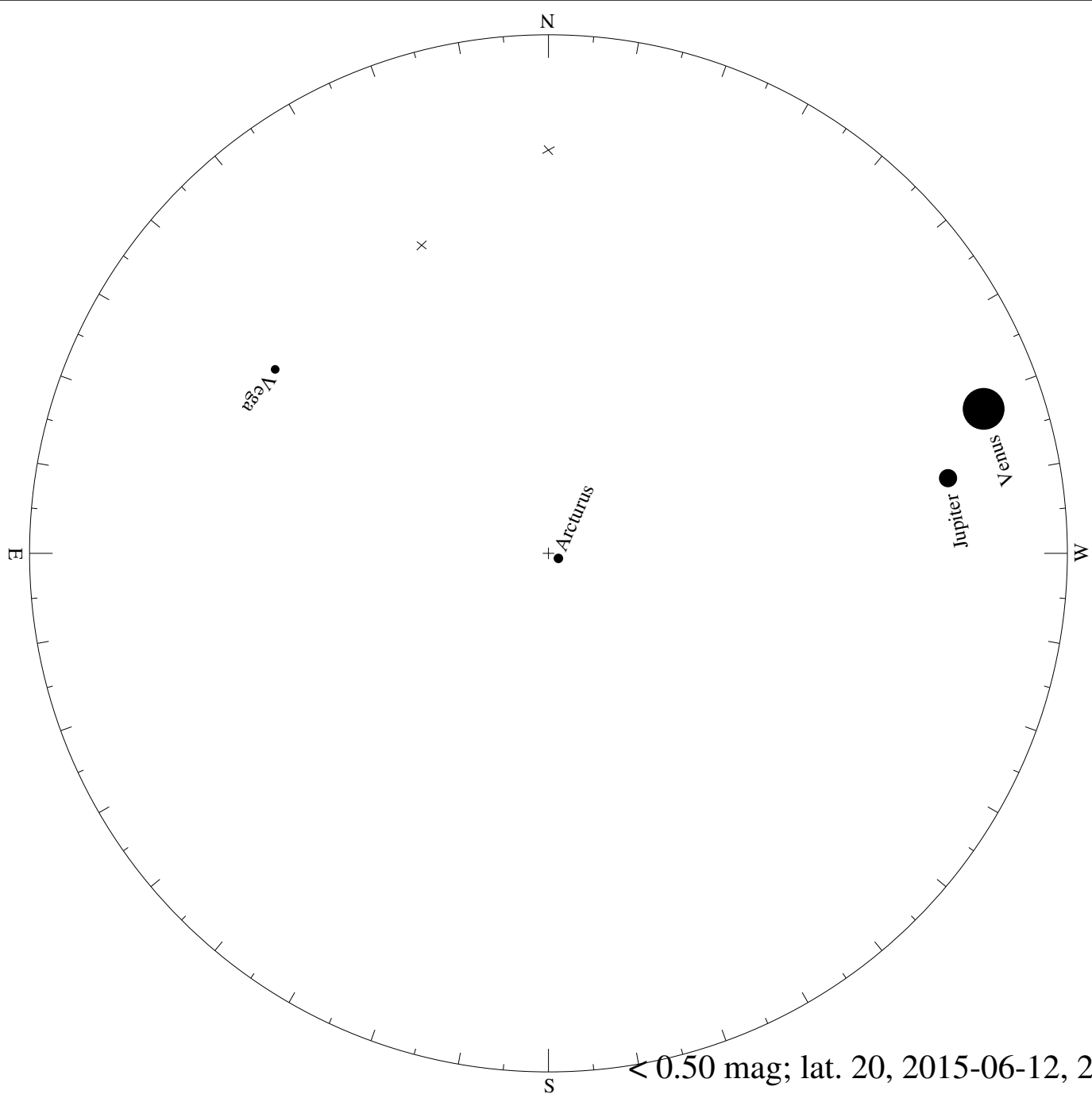


< 3.50 mag; lat. 20, 2015-05-13, 21 h local time

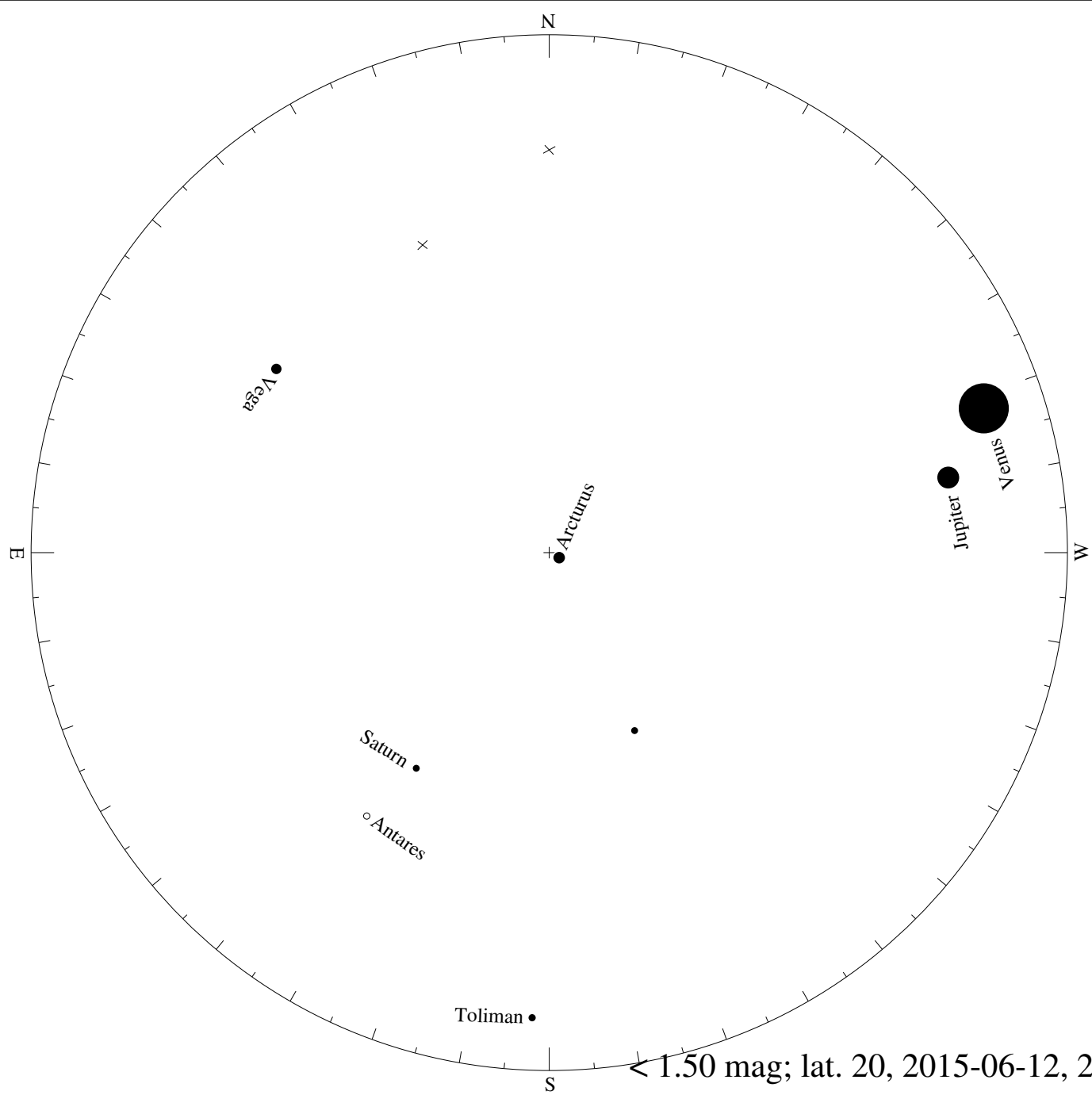


< 4.50 mag; lat. 20, 2015-05-13, 21 h local time

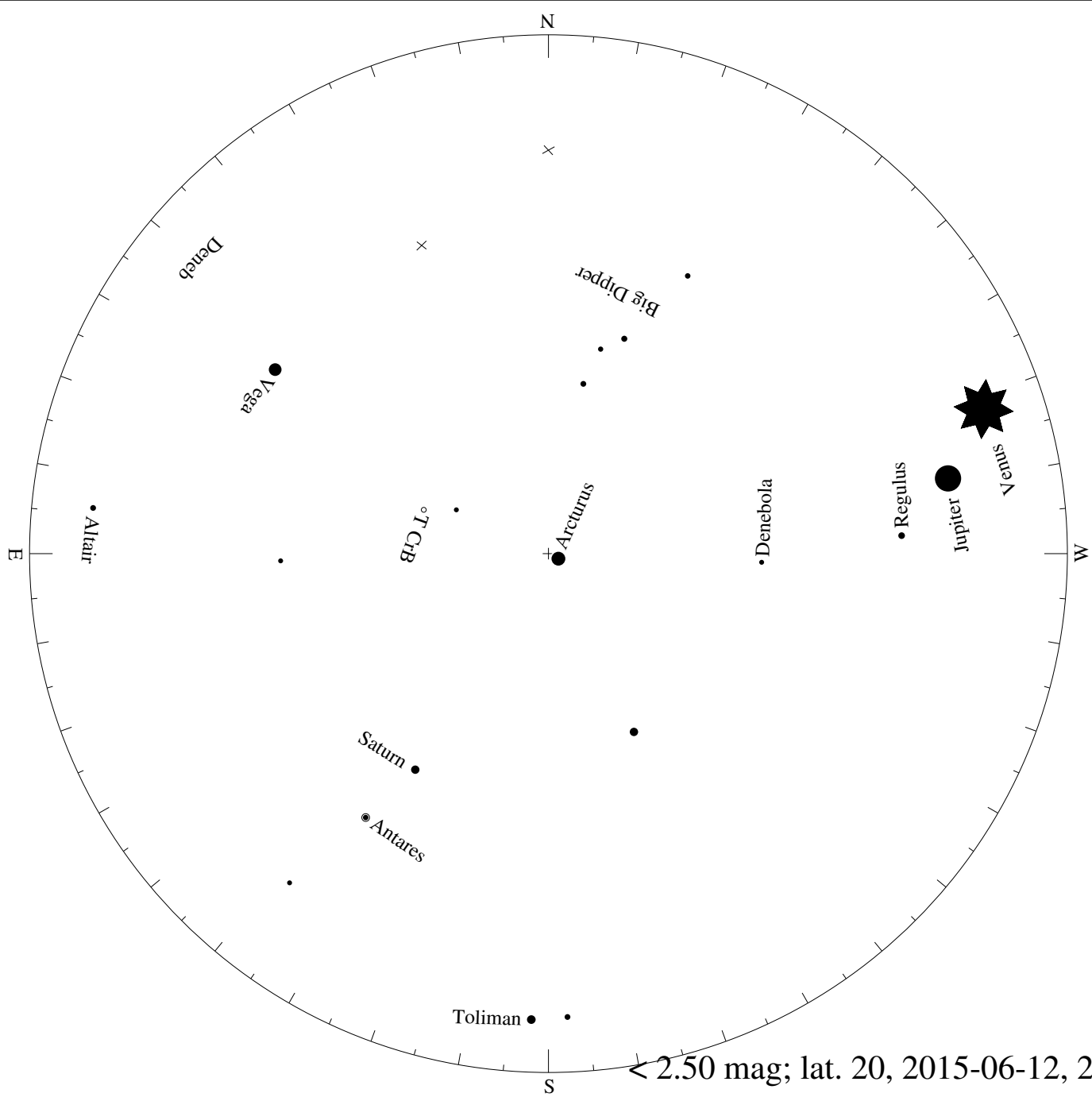


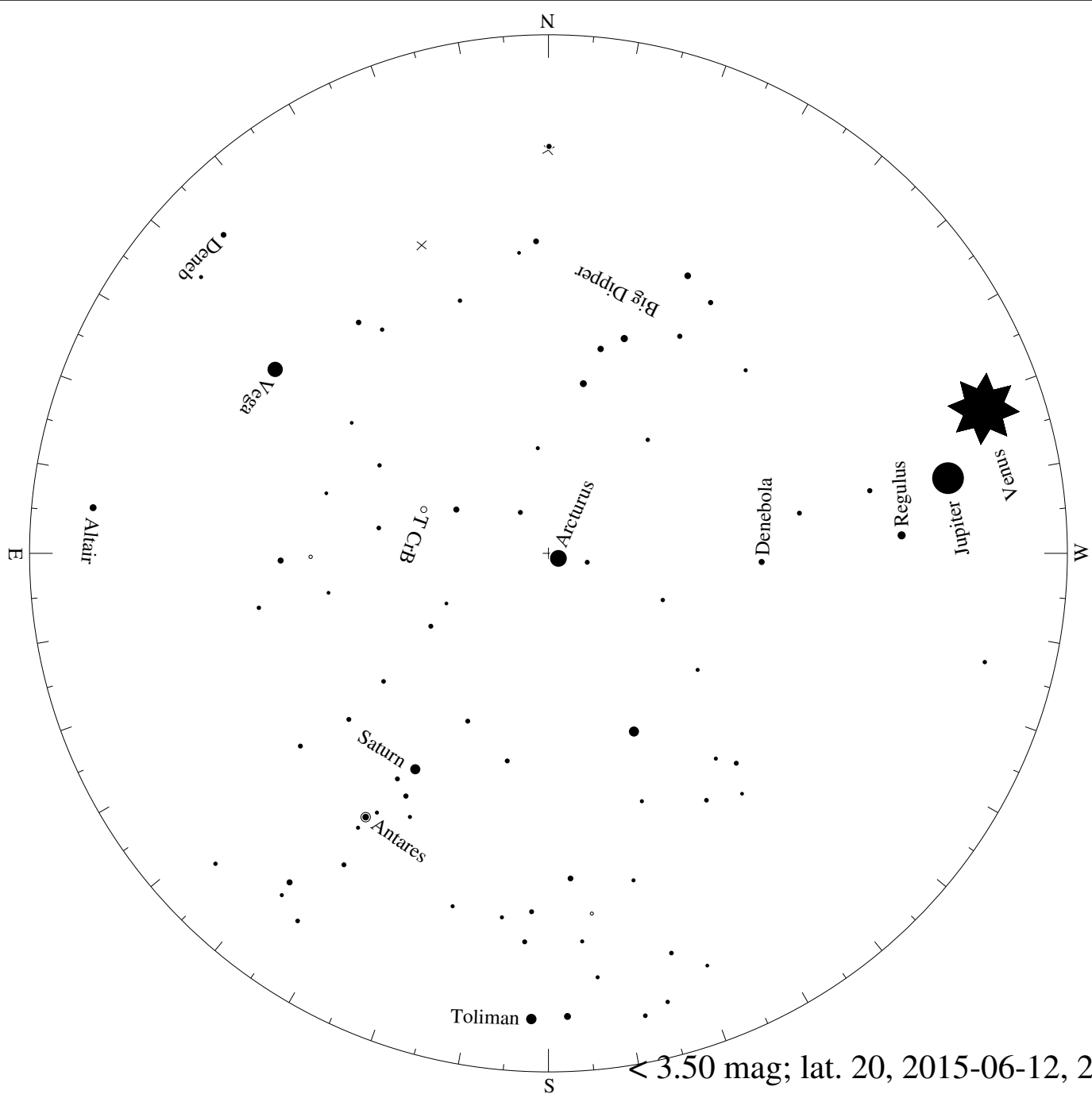



< 0.50 mag; lat. 20, 2015-06-12, 21 h local time




< 1.50 mag; lat. 20, 2015-06-12, 21 h local time

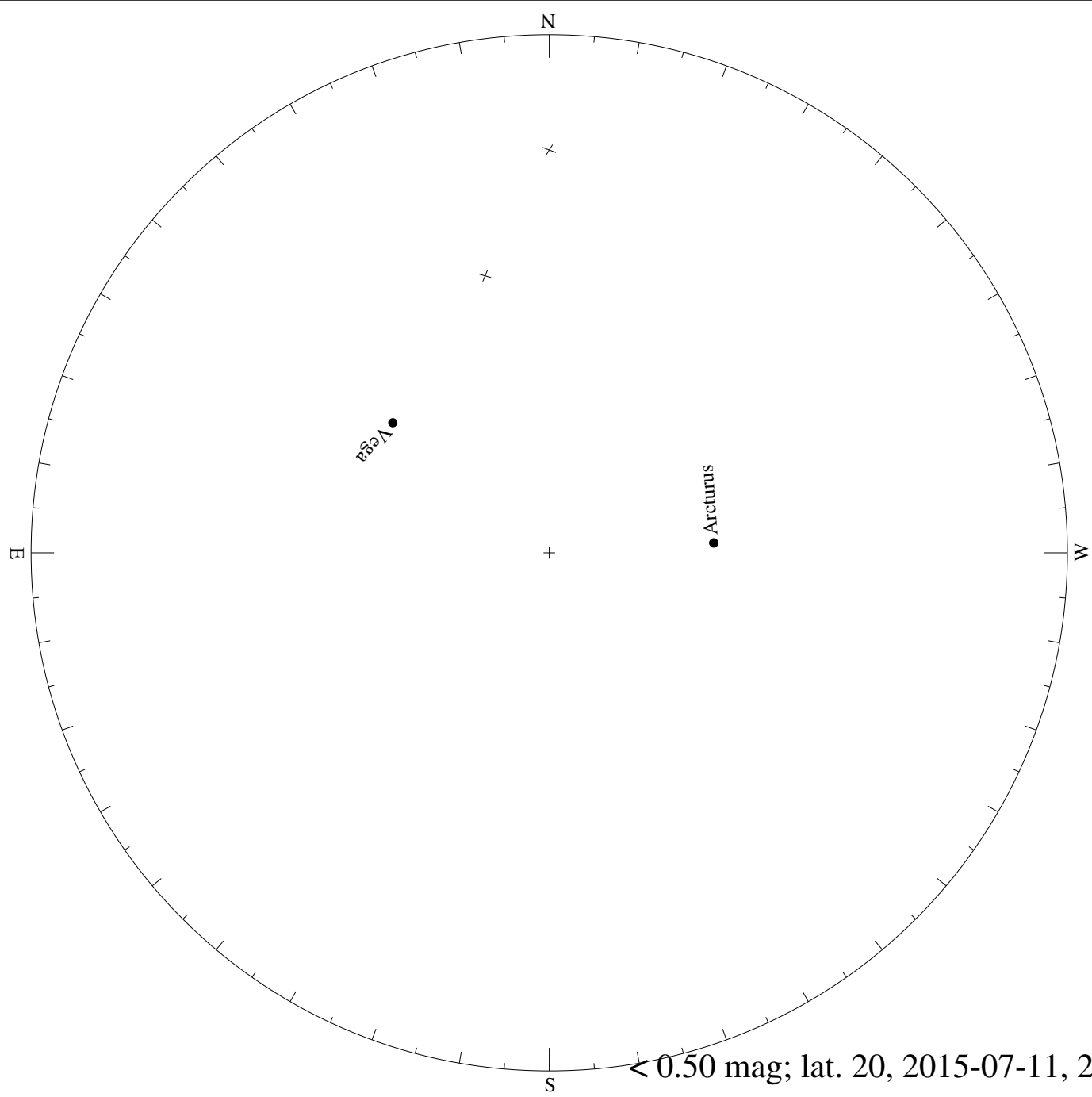


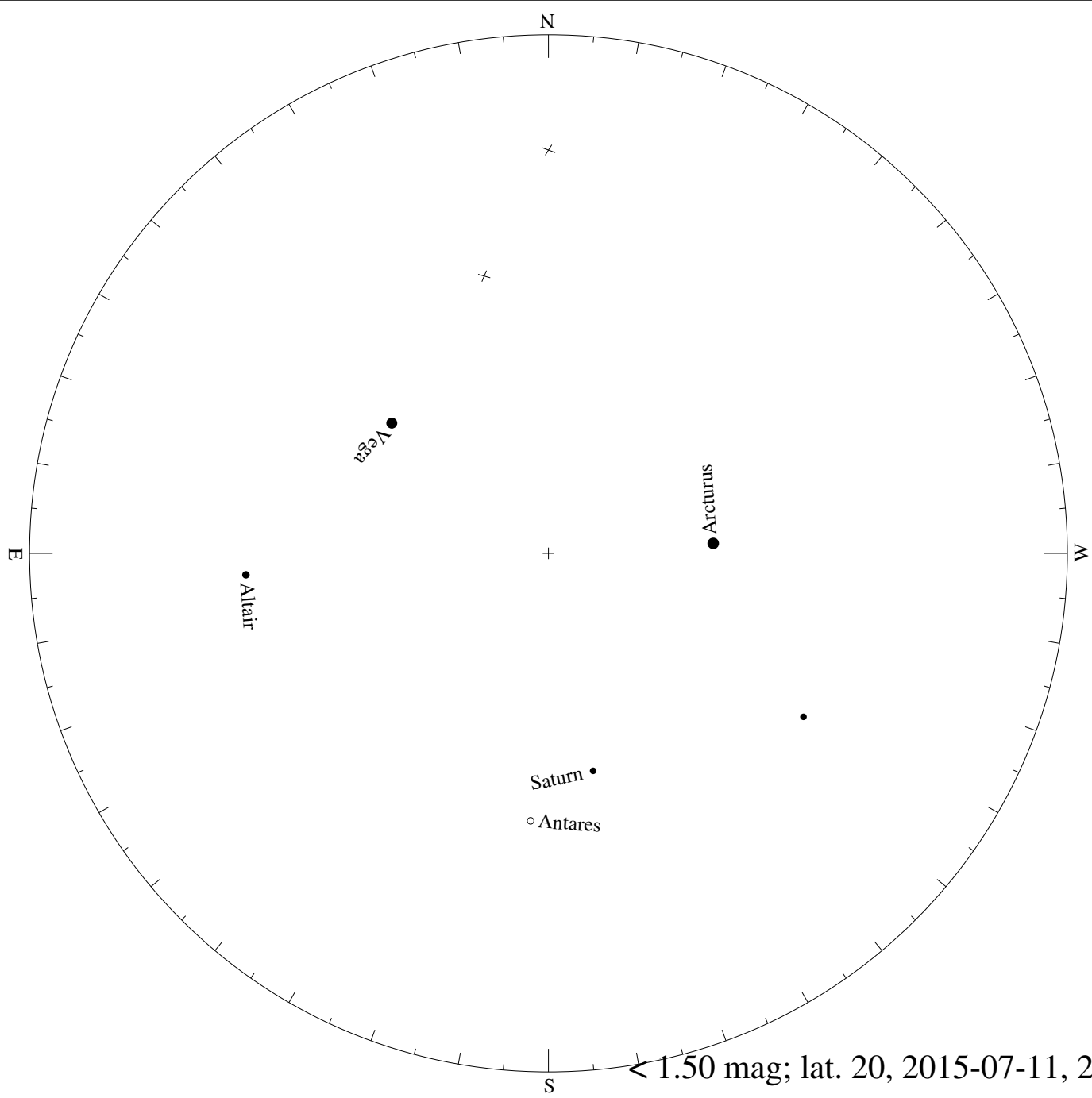


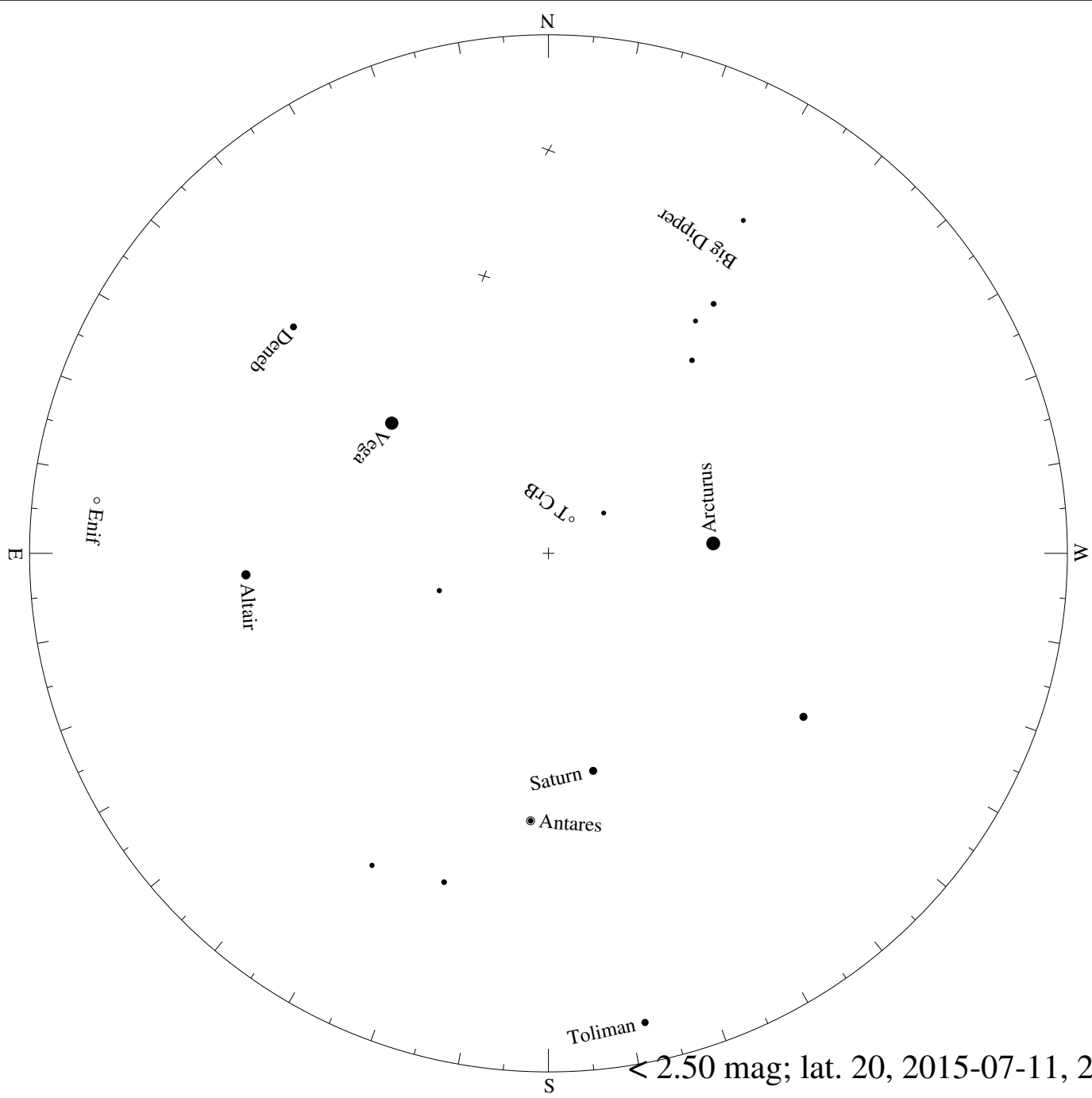


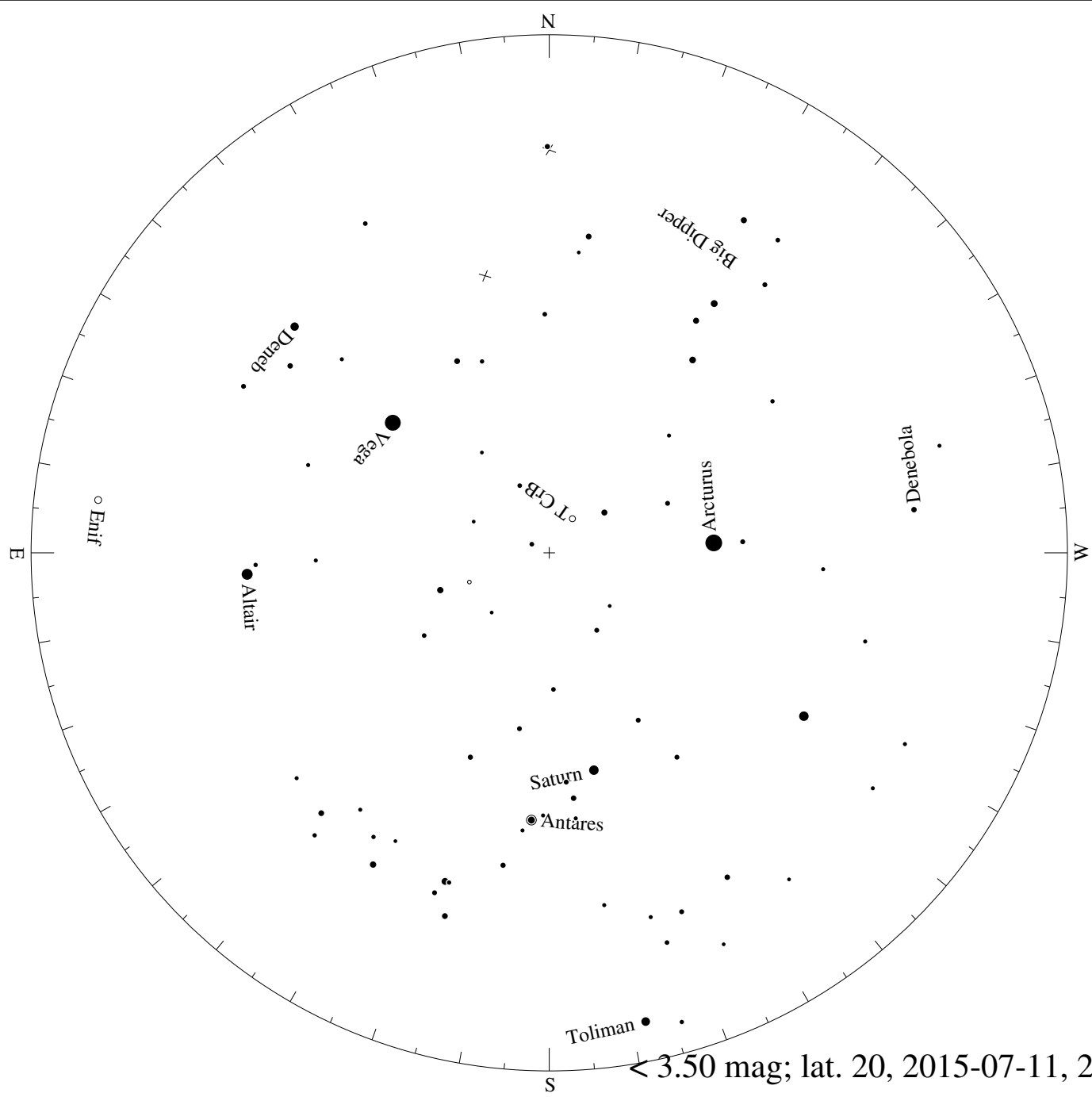



< 5.50 mag; lat. 20, 2015-06-12, 21 h local time








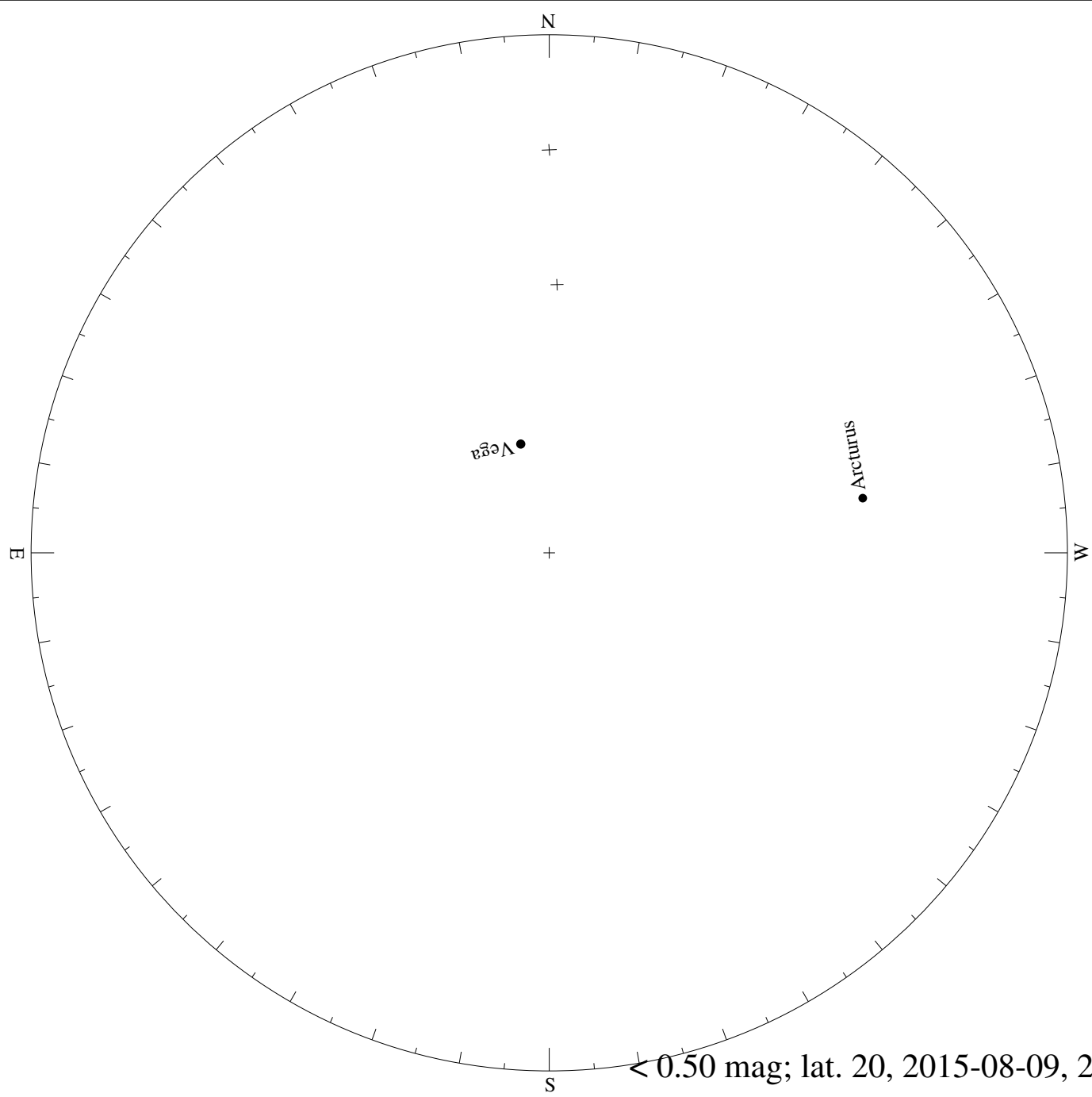





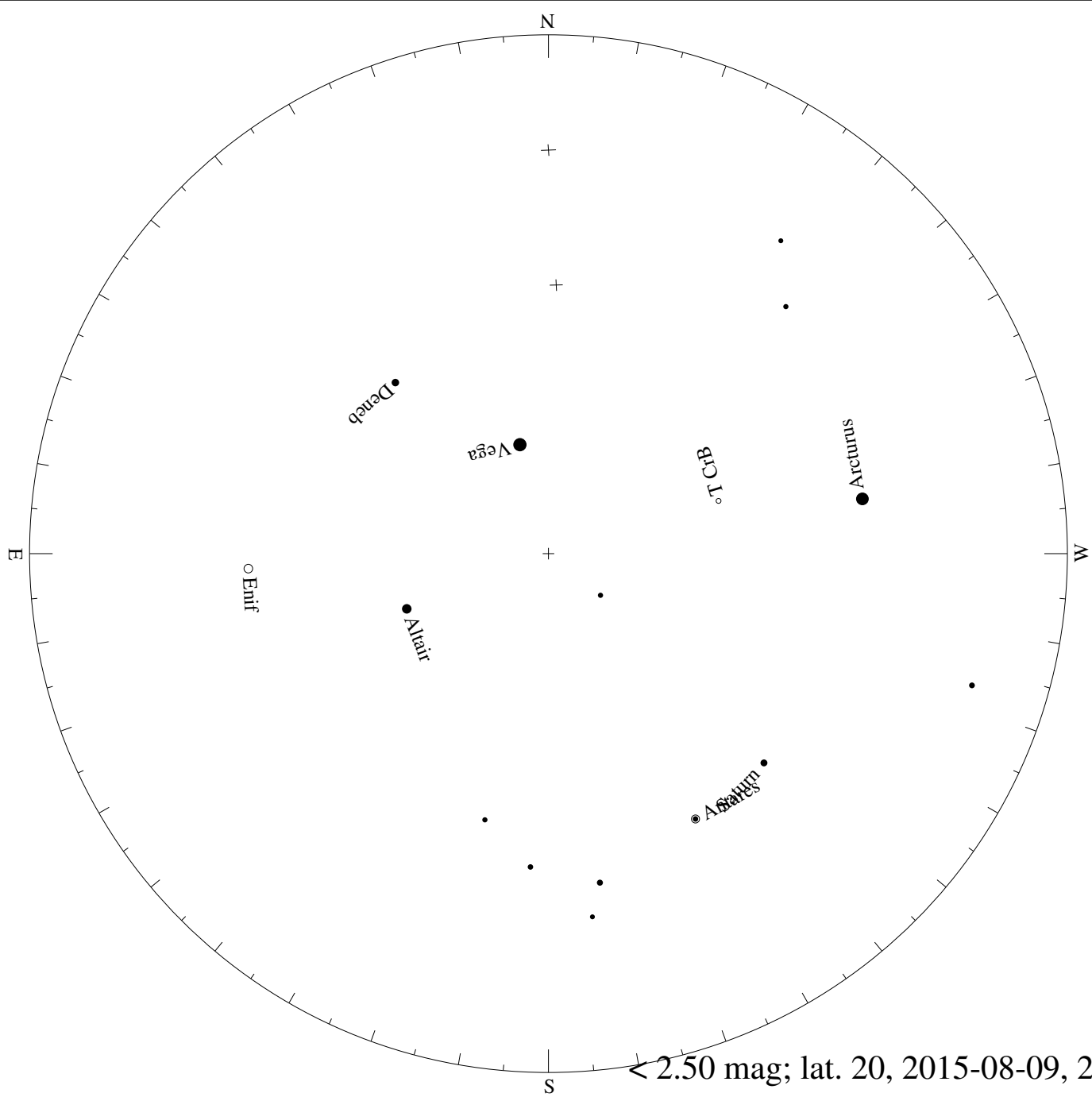
< 4.50 mag; lat. 20, 2015-07-11, 21 h local time



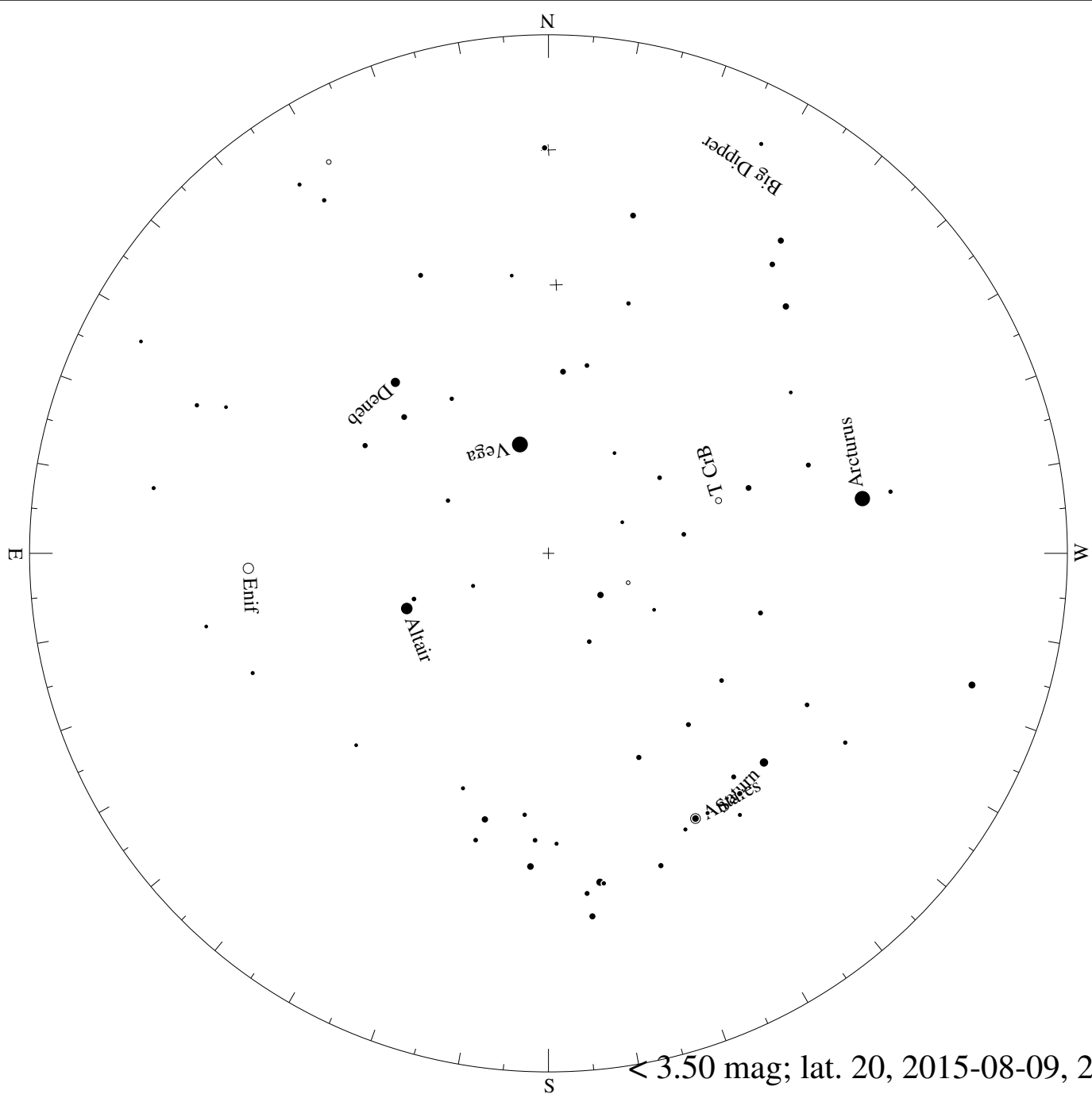
< 5.50 mag; lat. 20, 2015-07-11, 21 h local time









< 2.50 mag; lat. 20, 2015-08-09, 21 h local time




< 3.50 mag; lat. 20, 2015-08-09, 21 h local time




< 4.50 mag; lat. 20, 2015-08-09, 21 h local time

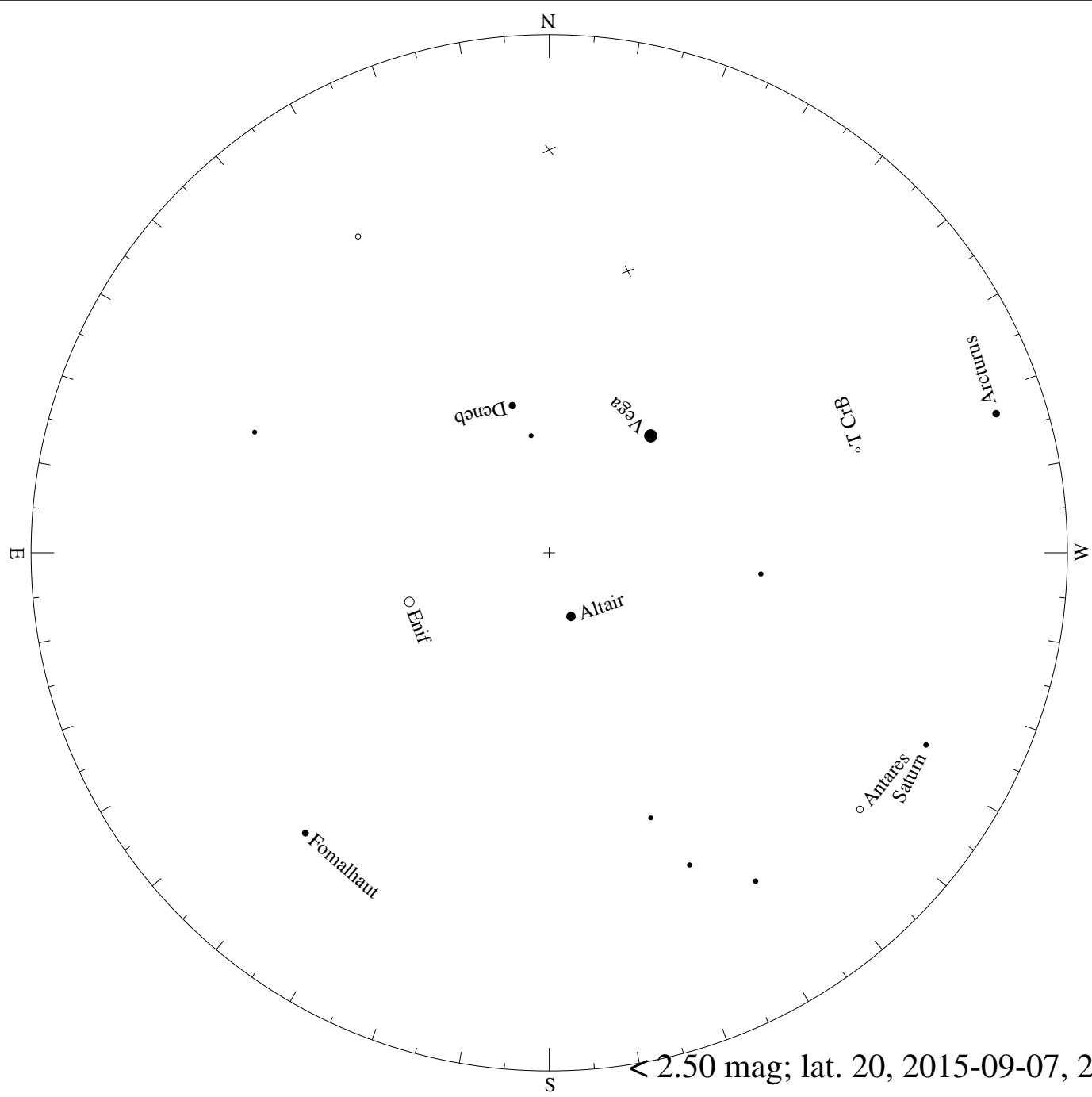



< 5.50 mag; lat. 20, 2015-08-09, 21 h local time




< 0.50 mag; lat. 20, 2015-09-07, 21 h local time








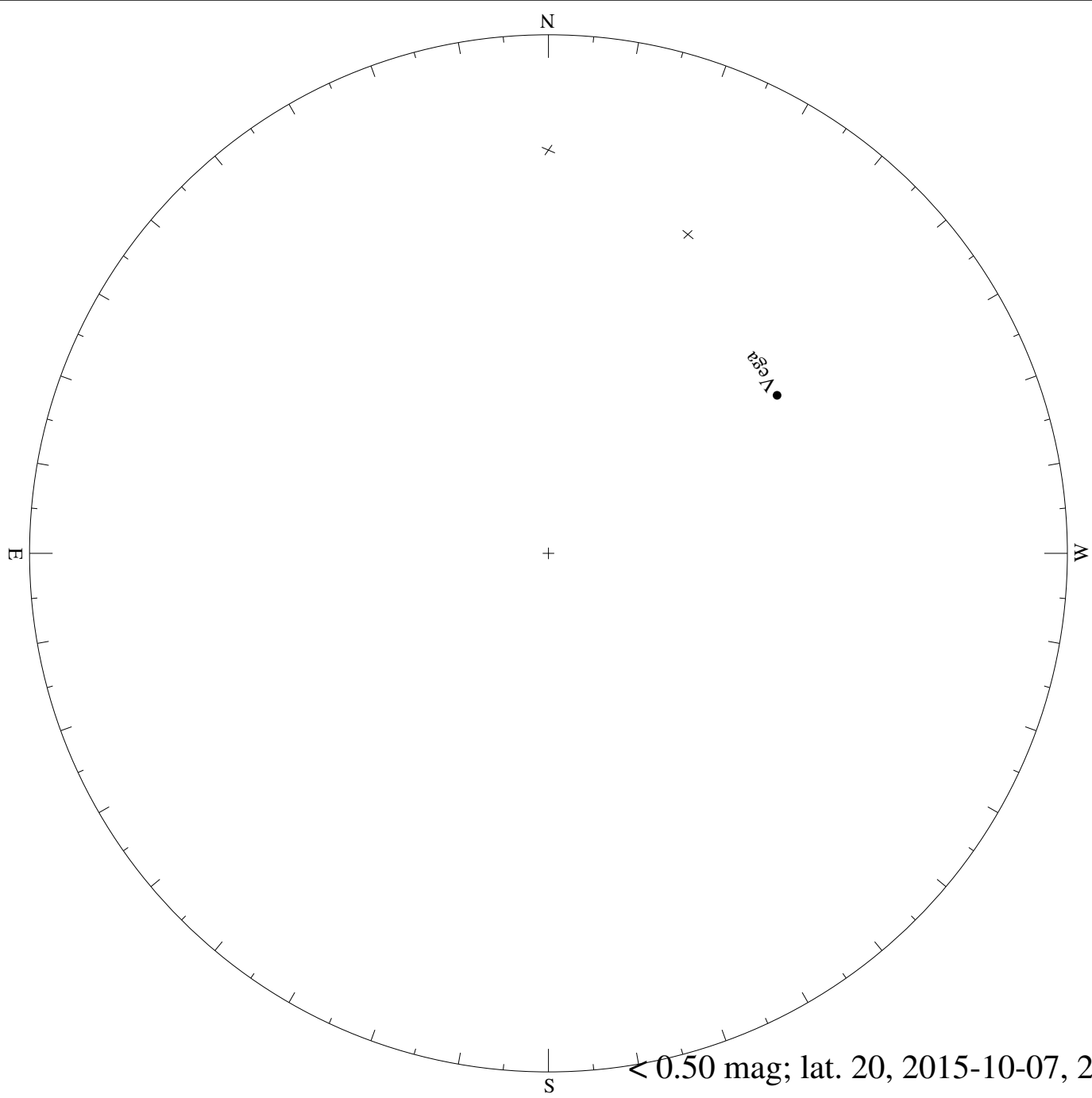
< 3.50 mag; lat. 20, 2015-09-07, 21 h local time



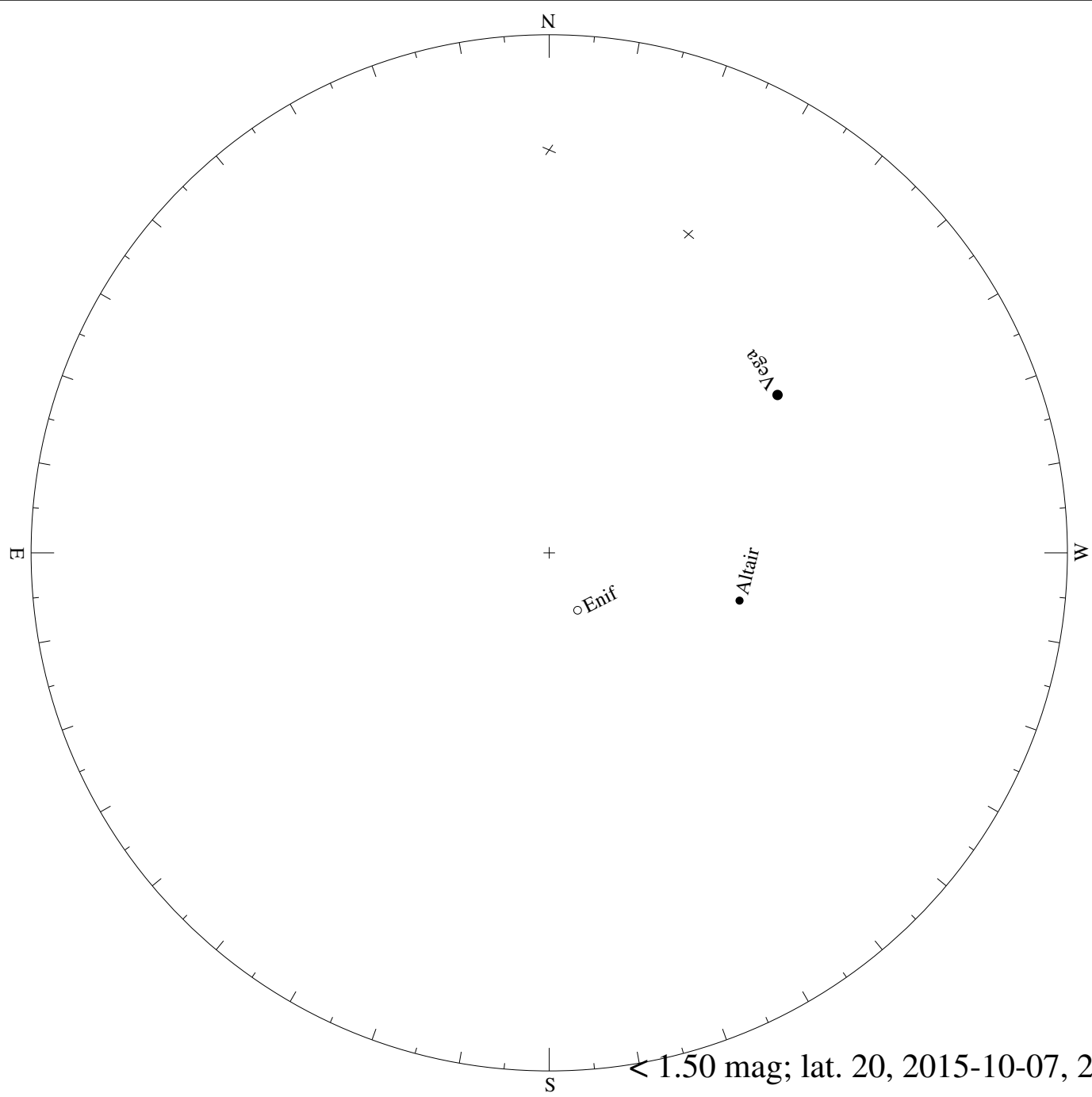
< 4.50 mag; lat. 20, 2015-09-07, 21 h local time



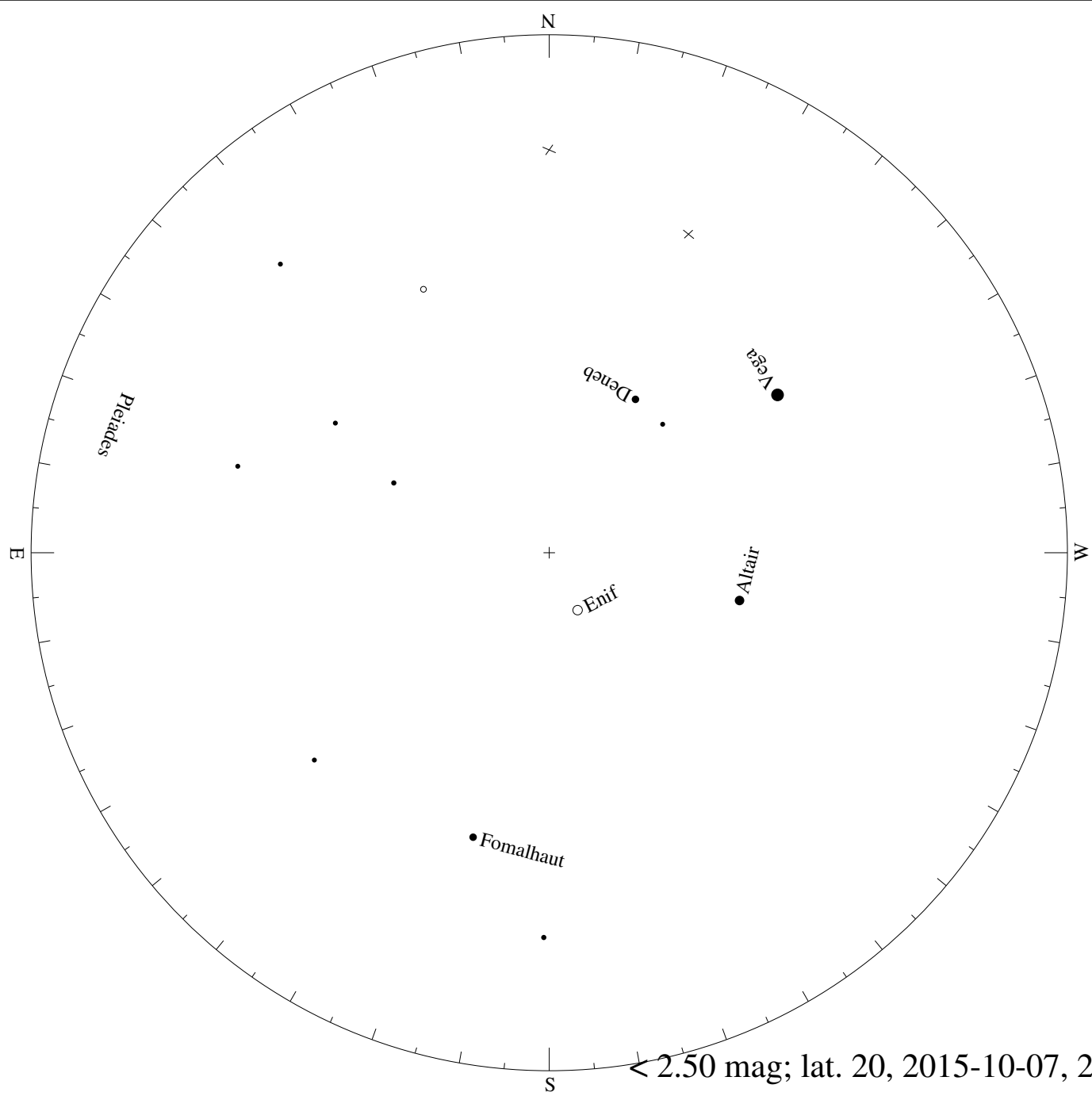
< 5.50 mag; lat. 20, 2015-09-07, 21 h local time




< 0.50 mag; lat. 20, 2015-10-07, 21 h local time




< 1.50 mag; lat. 20, 2015-10-07, 21 h local time




< 2.50 mag; lat. 20, 2015-10-07, 21 h local time

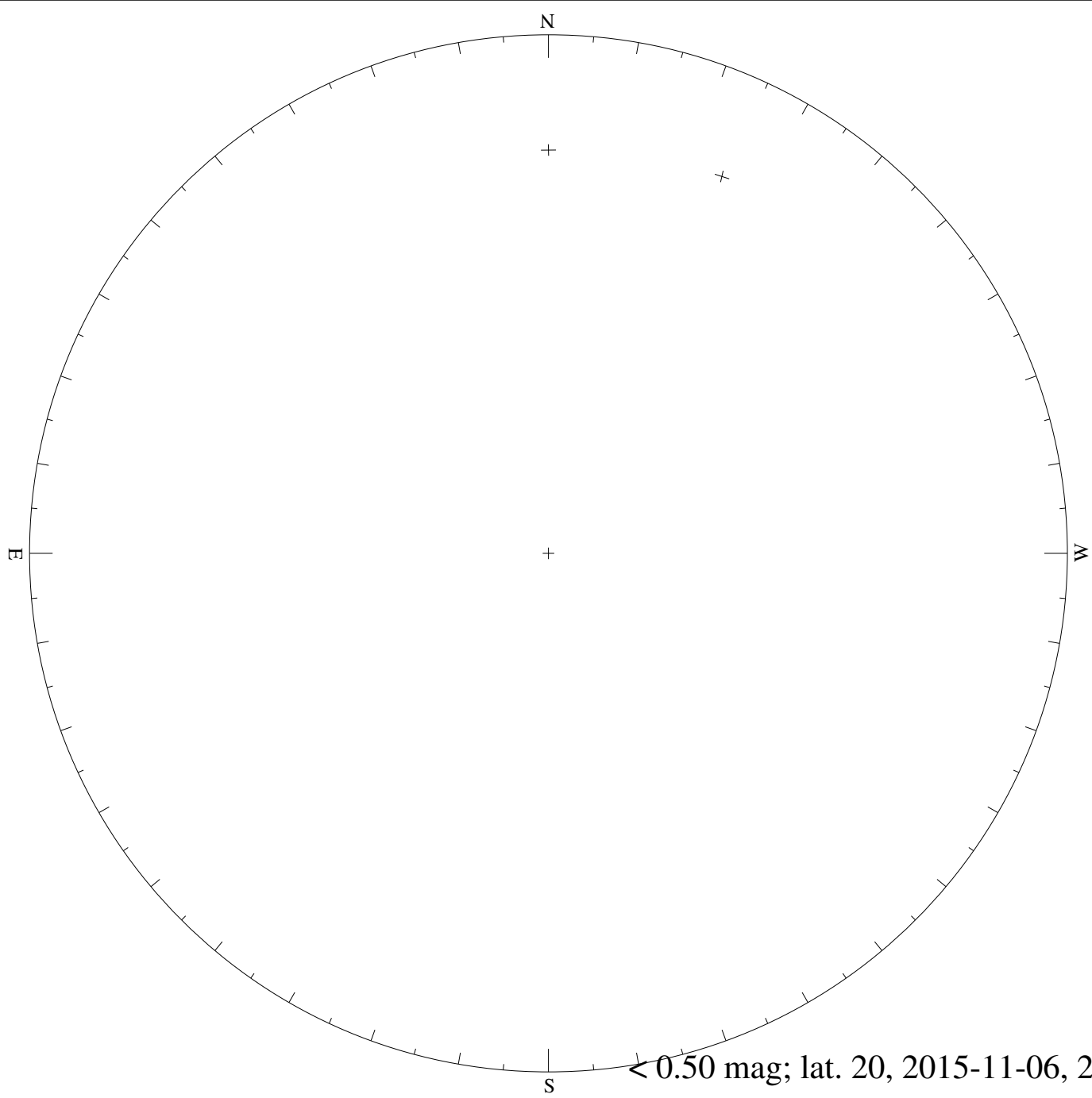


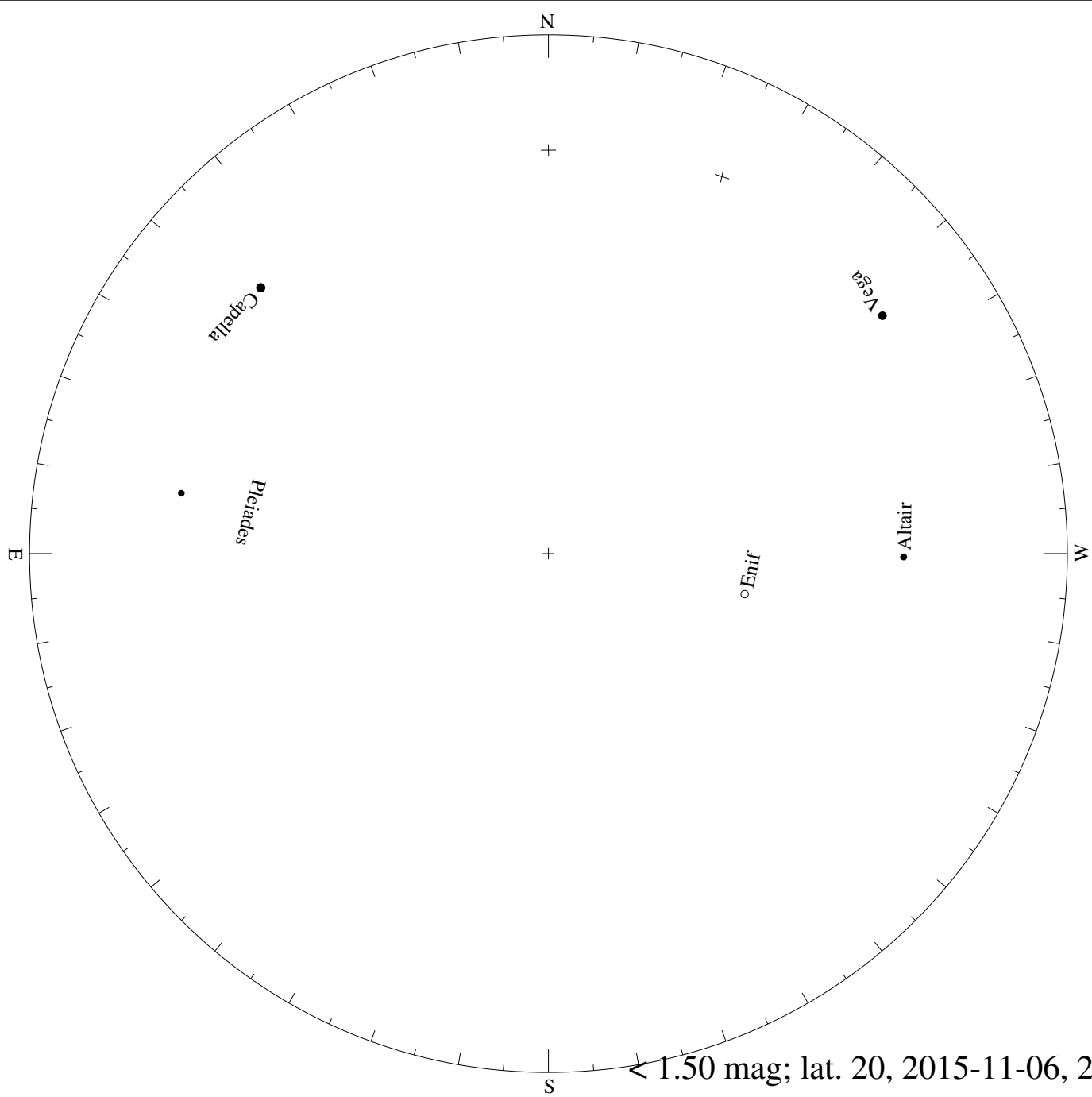
< 3.50 mag; lat. 20, 2015-10-07, 21 h local time



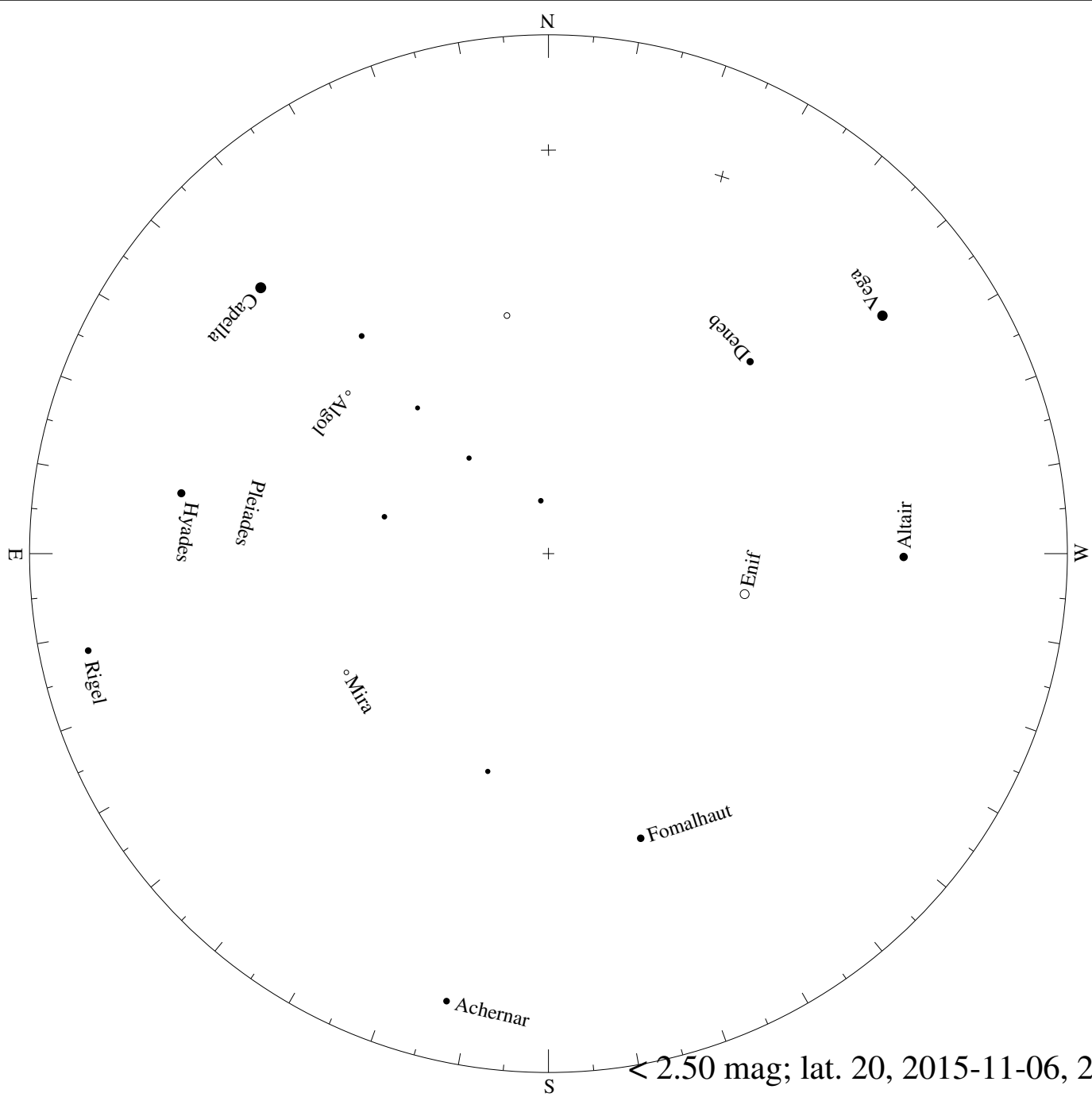
< 4.50 mag; lat. 20, 2015-10-07, 21 h local time









< 1.50 mag; lat. 20, 2015-11-06, 21 h local time




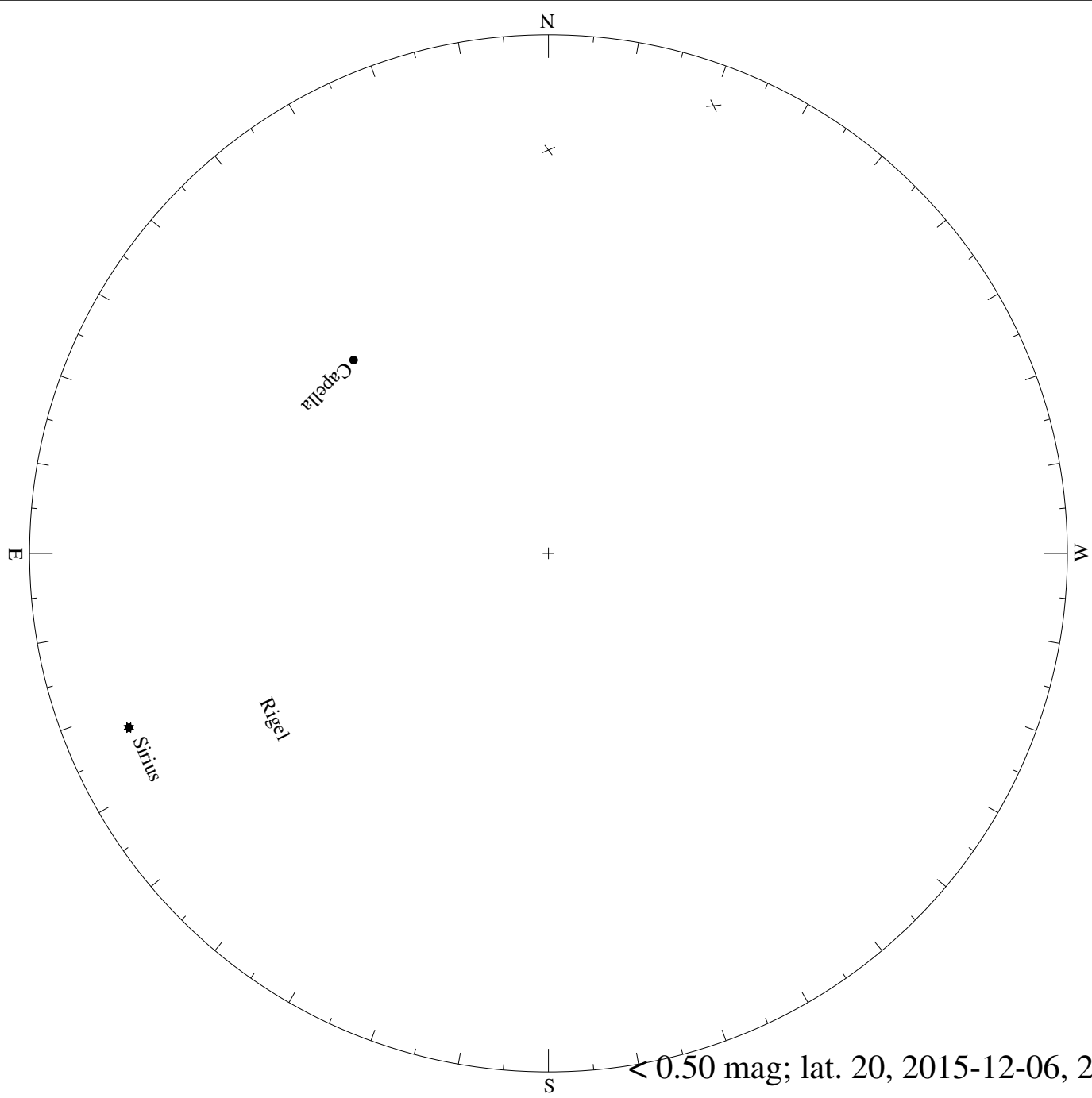
< 2.50 mag; lat. 20, 2015-11-06, 21 h local time

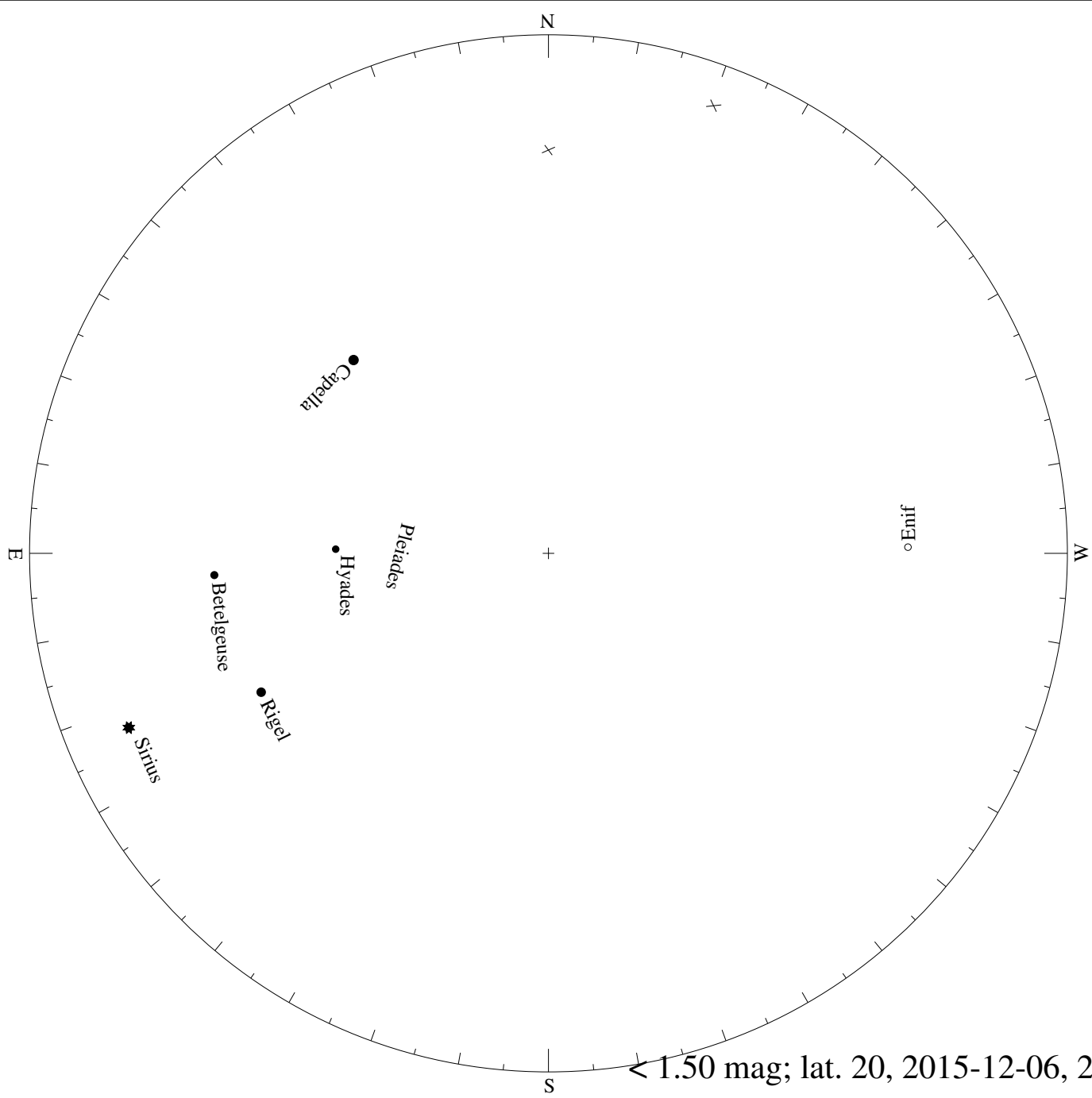




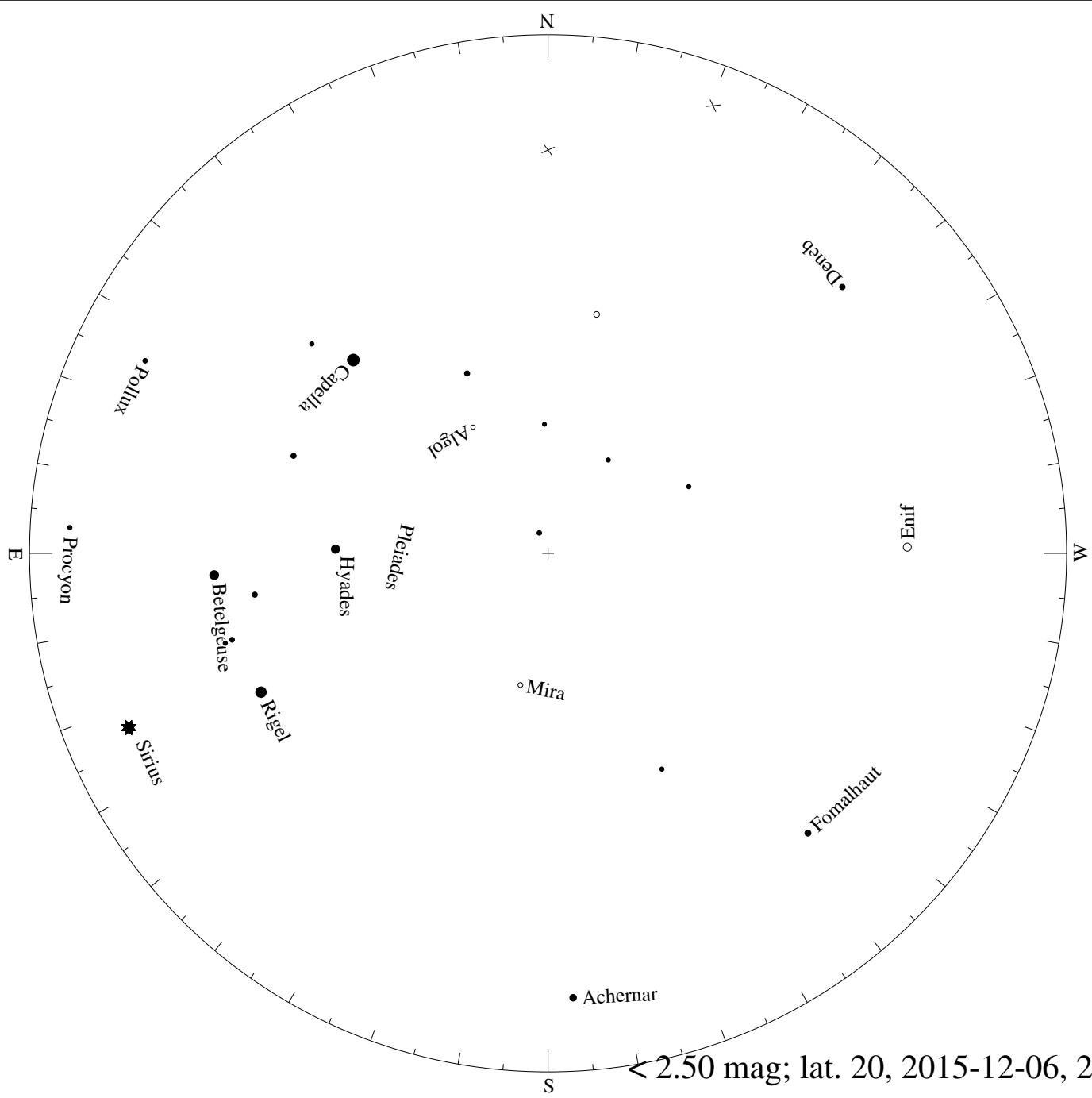
< 4.50 mag; lat. 20, 2015-11-06, 21 h local time








< 1.50 mag; lat. 20, 2015-12-06, 21 h local time



< 2.50 mag; lat. 20, 2015-12-06, 21 h local time



< 3.50 mag; lat. 20, 2015-12-06, 21 h local time

