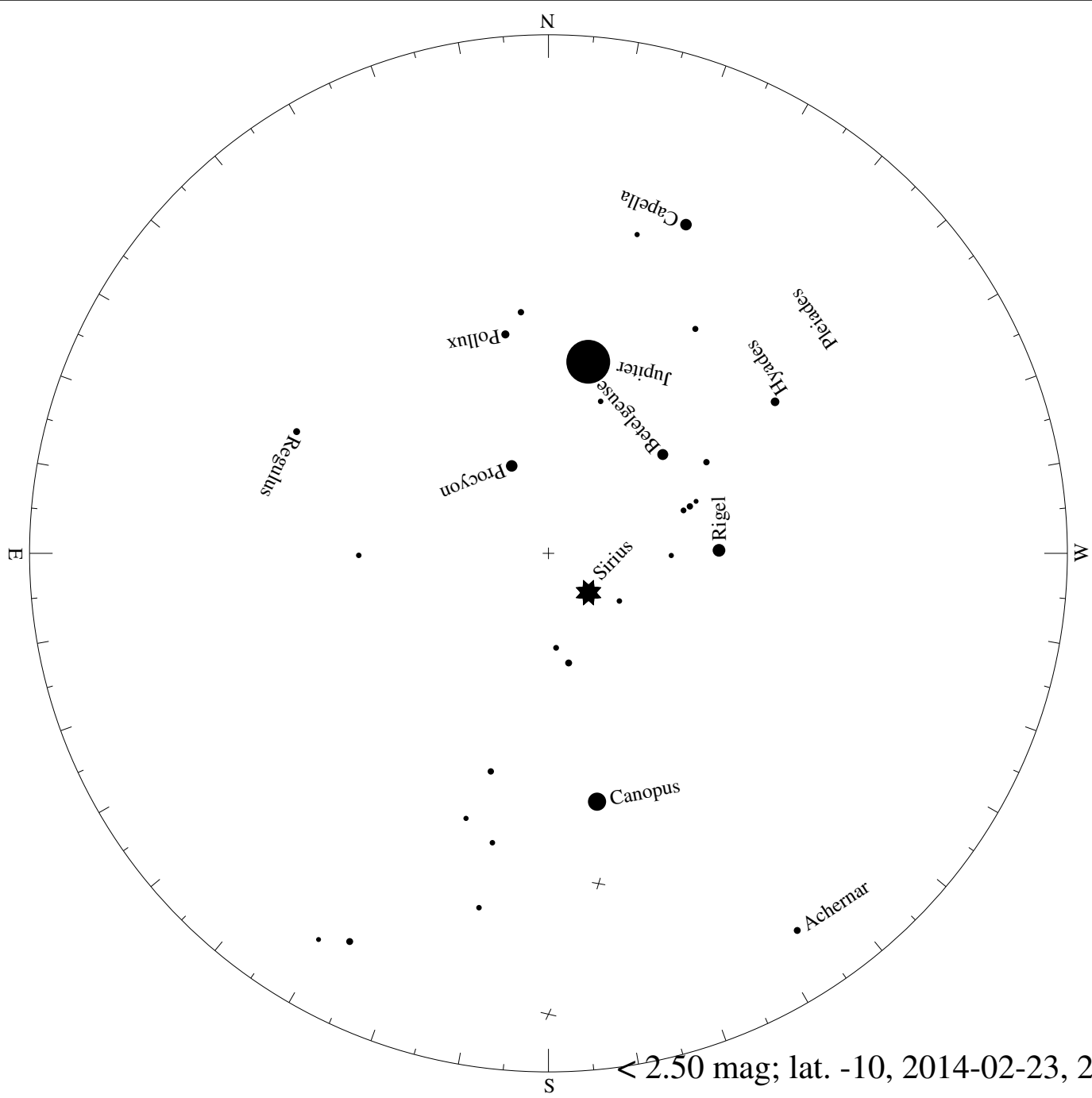





< 1.50 mag; lat. -10, 2014-02-23, 21 h local time

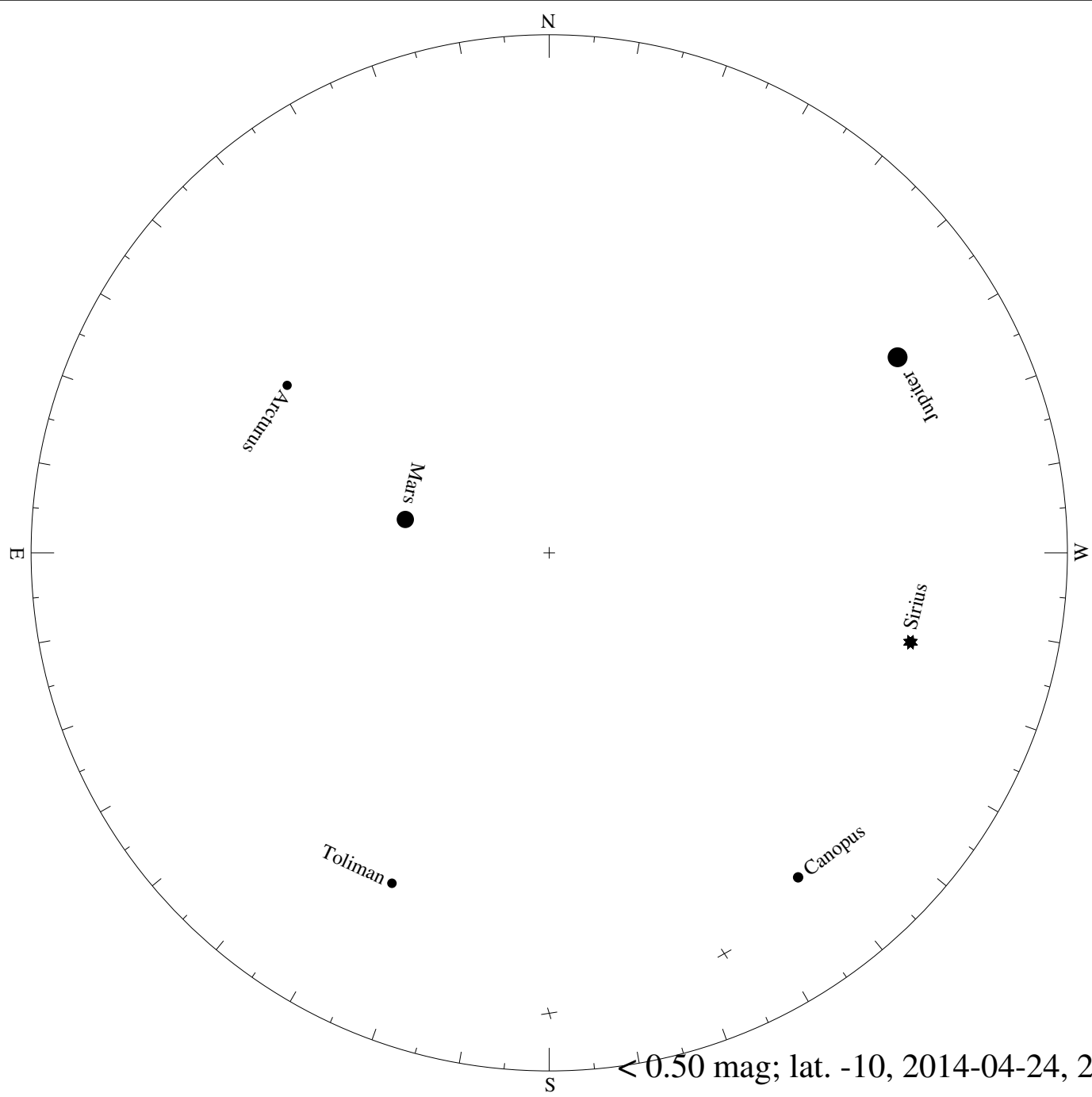


< 2.50 mag; lat. -10, 2014-02-23, 21 h local time












< 0.50 mag; lat. -10, 2014-04-24, 21 h local time







< 2.50 mag; lat. -10, 2014-04-24, 21 h local time



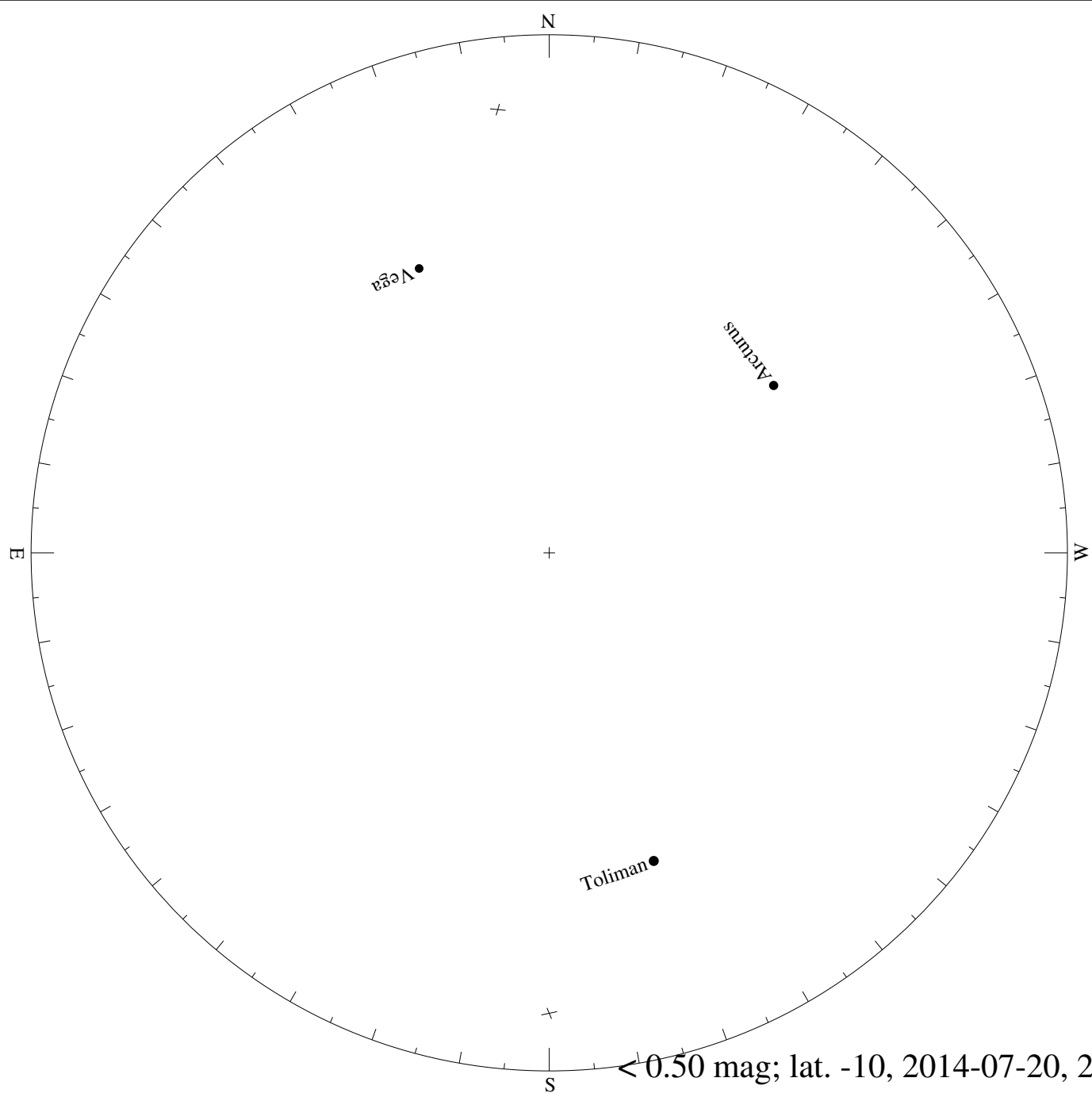
< 3.50 mag; lat. -10, 2014-04-24, 21 h local time

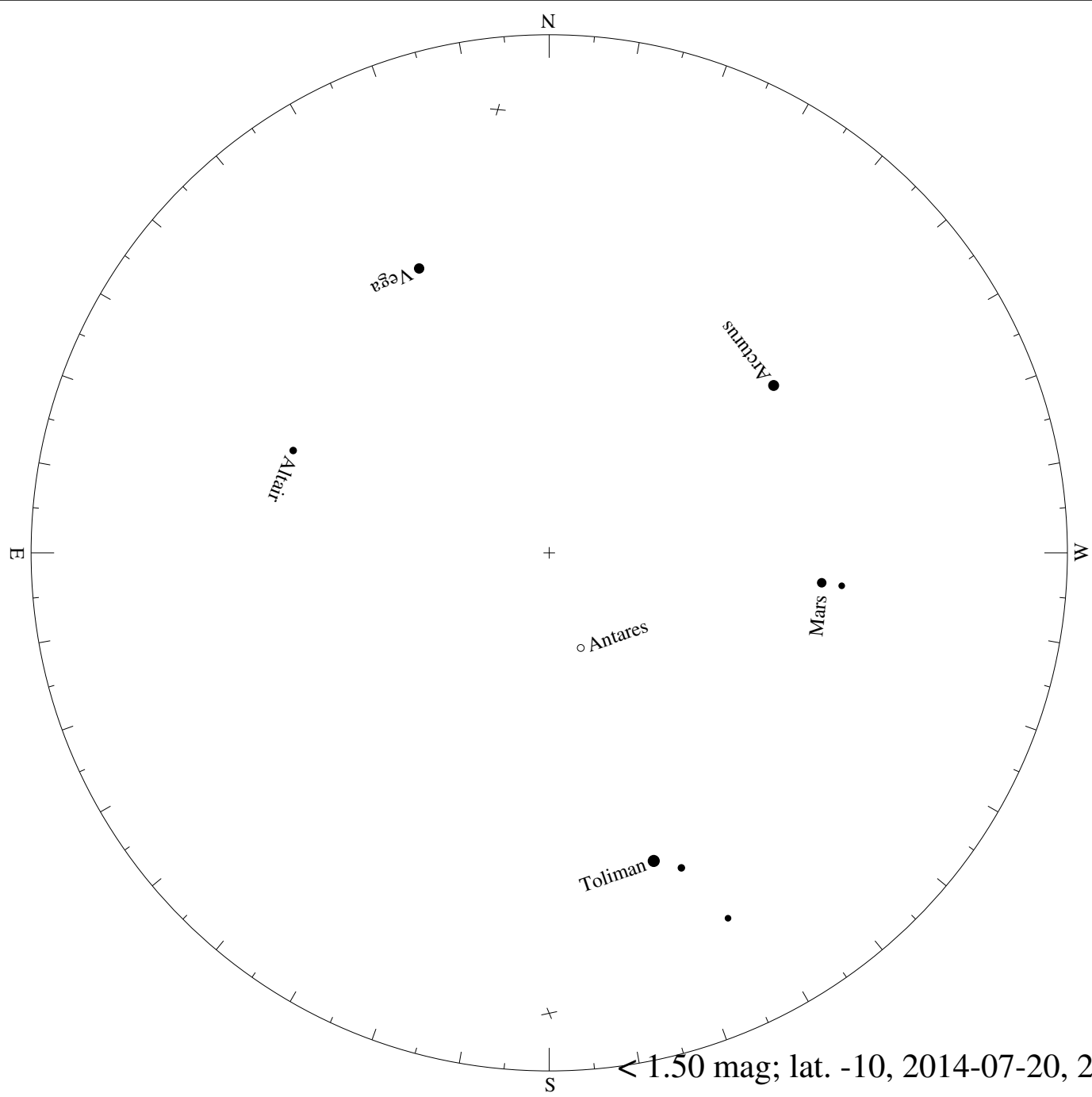


< 4.50 mag; lat. -10, 2014-04-24, 21 h local time





< 5.50 mag; lat. -10, 2014-04-24, 21 h local time



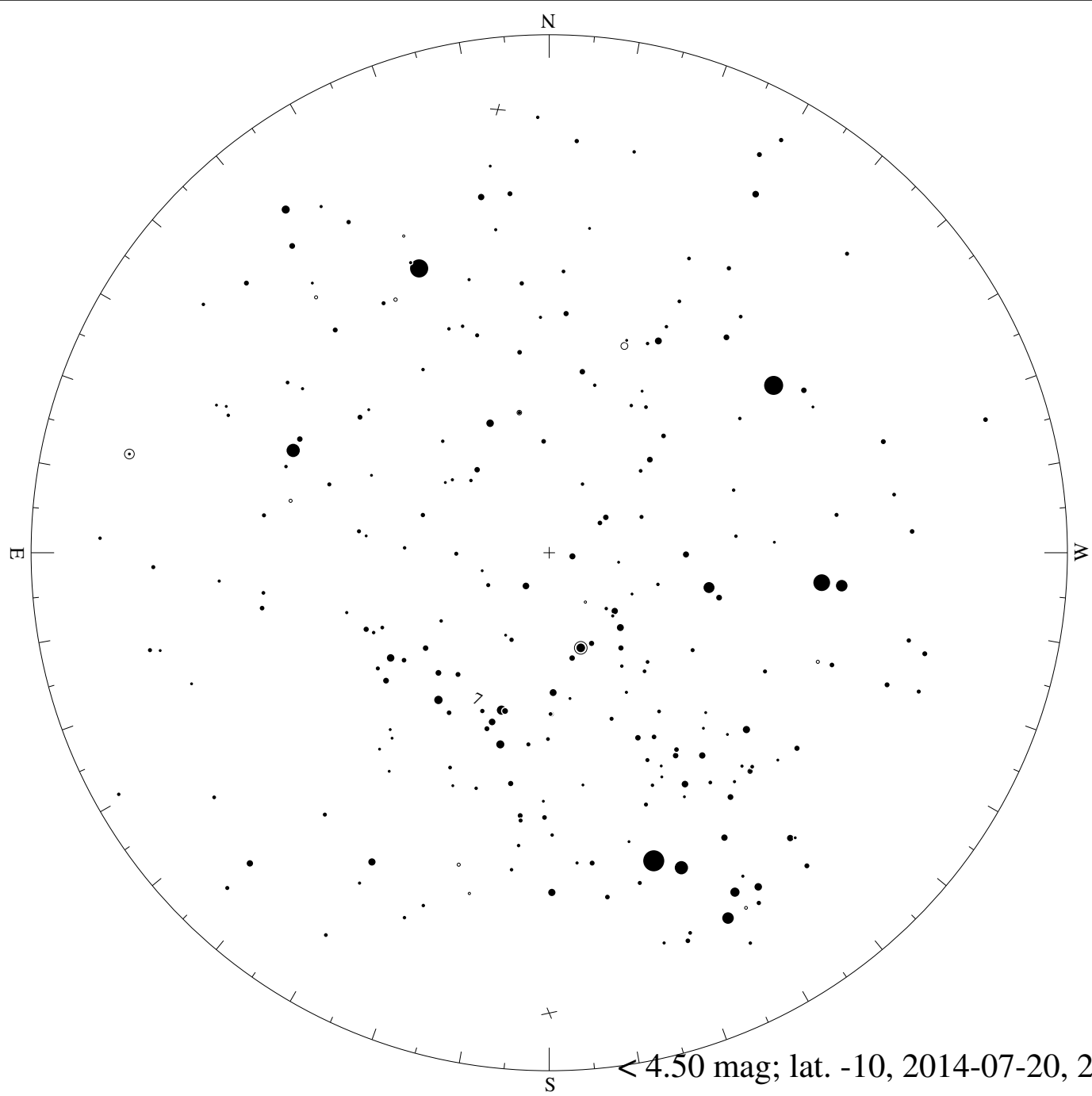



< 1.50 mag; lat. -10, 2014-07-20, 21 h local time






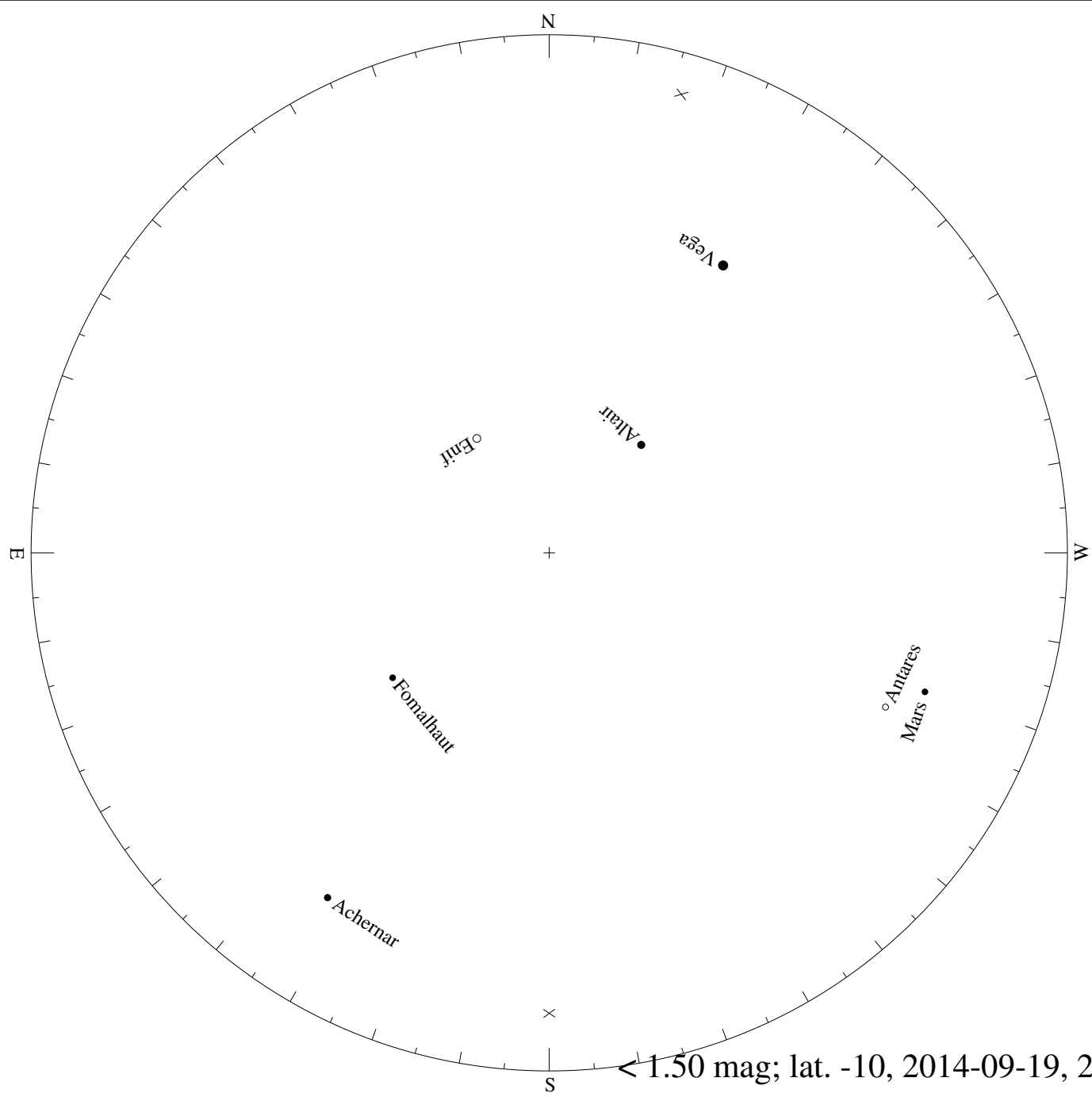
< 3.50 mag; lat. -10, 2014-07-20, 21 h local time



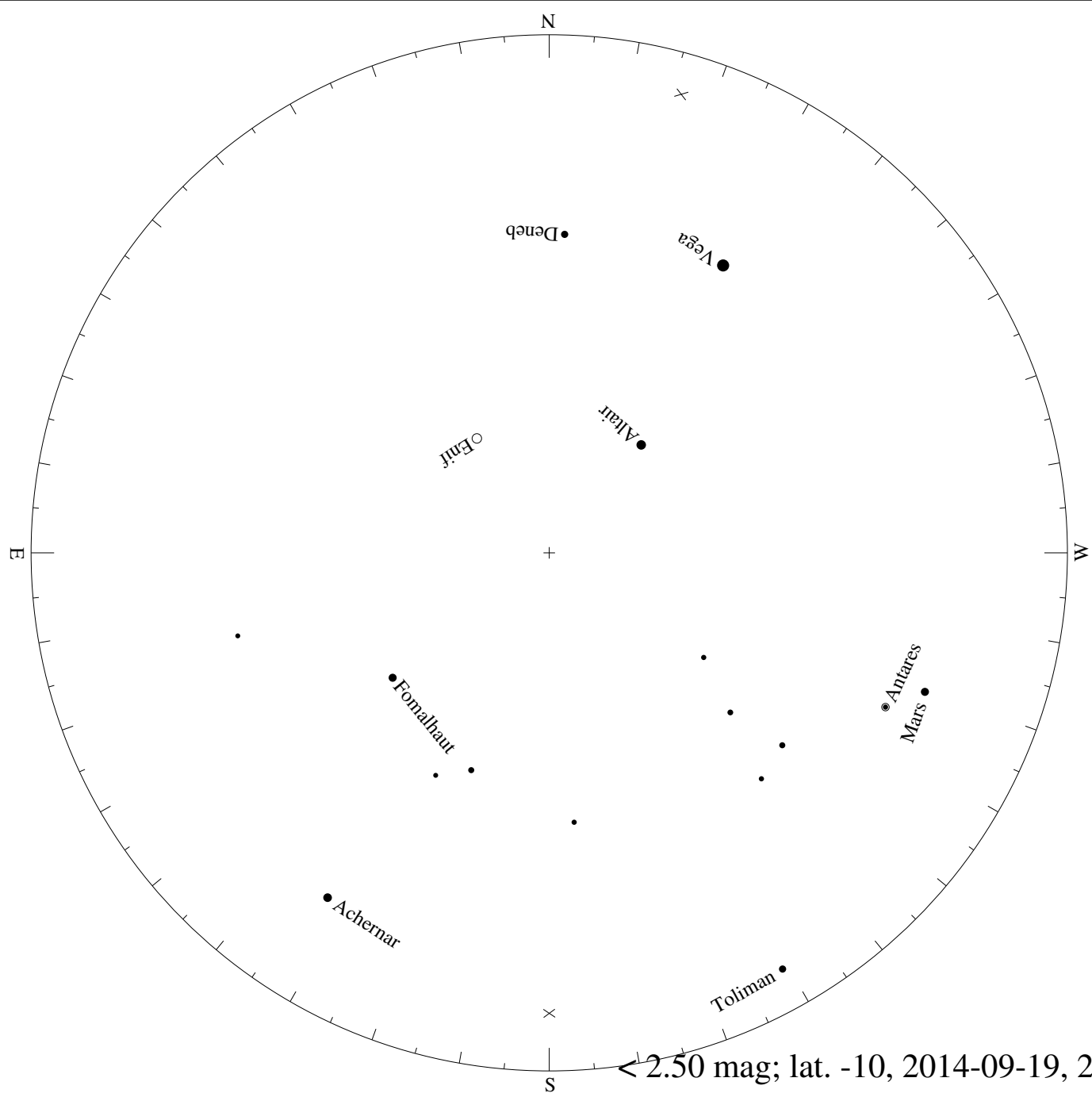


< 5.50 mag; lat. -10, 2014-07-20, 21 h local time

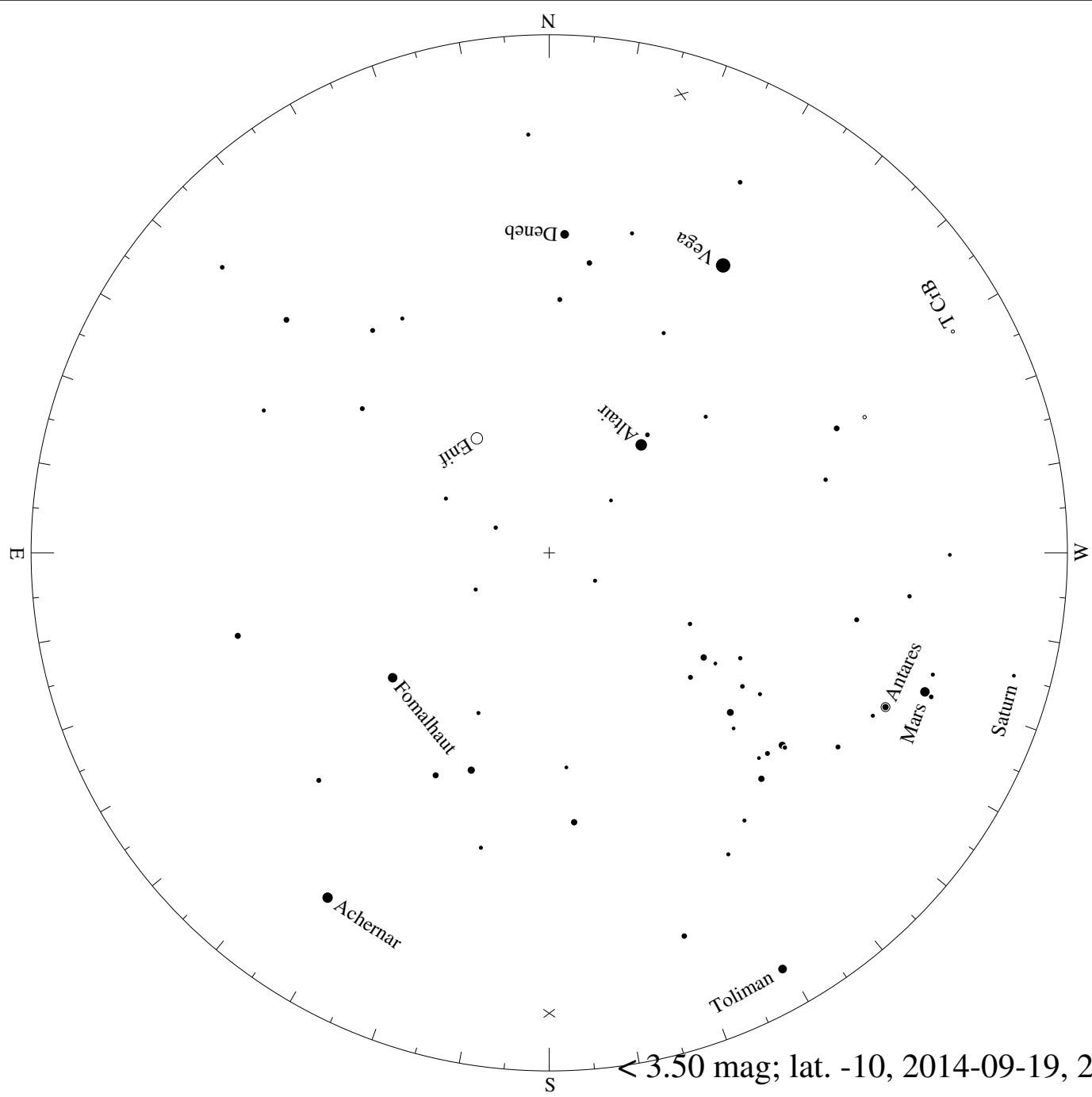




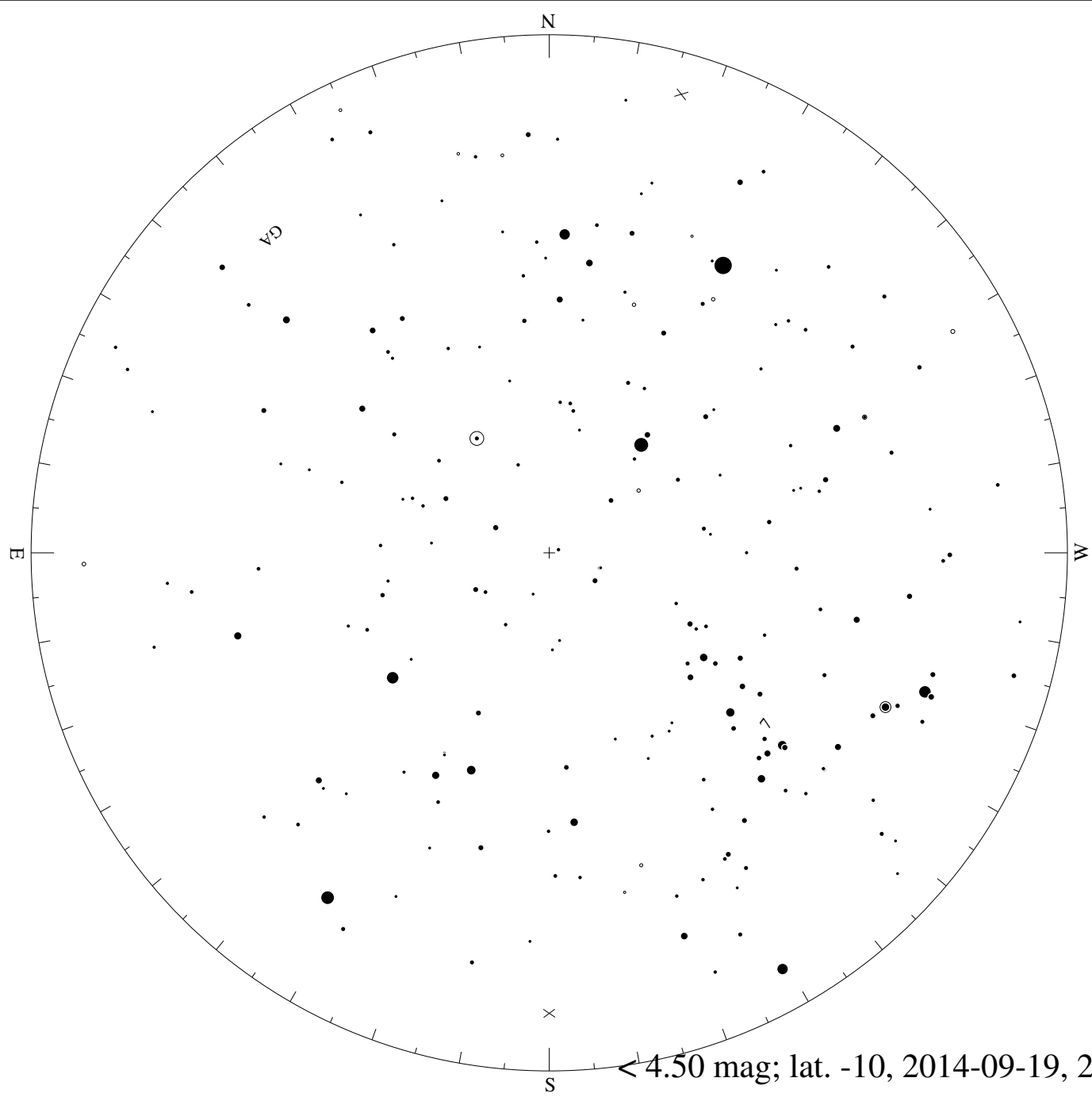
< 1.50 mag; lat. -10, 2014-09-19, 21 h local time




< 2.50 mag; lat. -10, 2014-09-19, 21 h local time



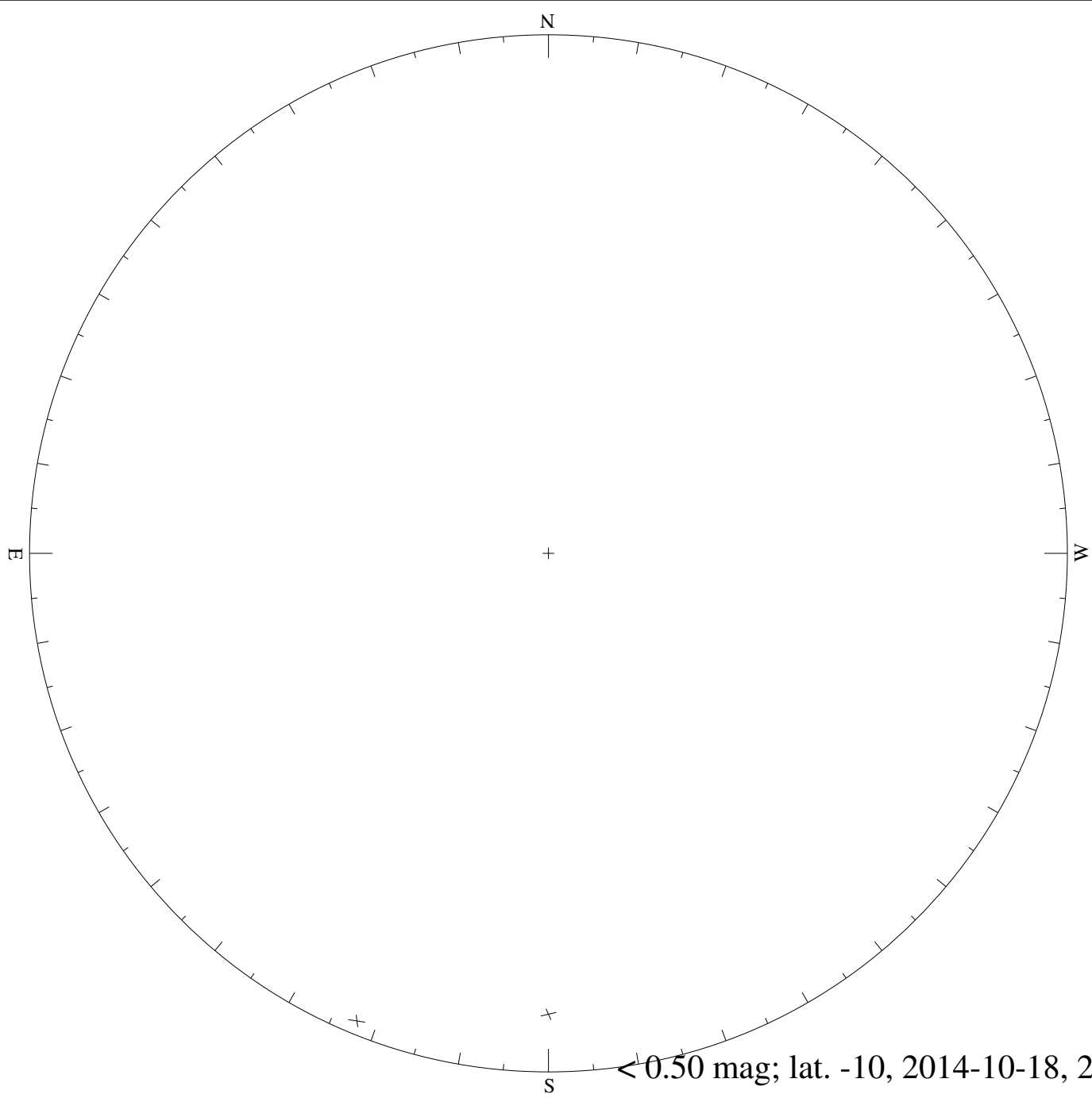
< 3.50 mag; lat. -10, 2014-09-19, 21 h local time

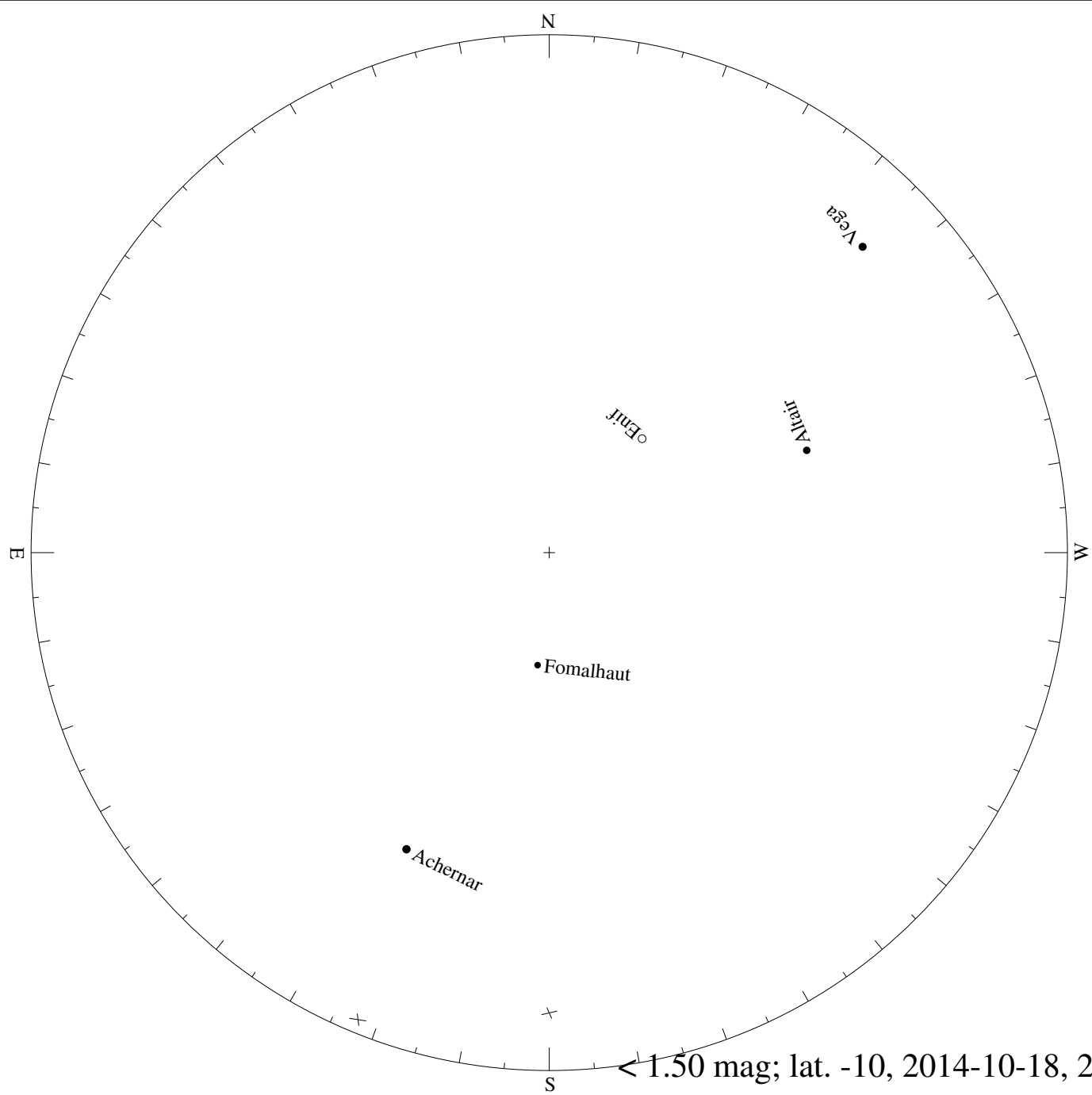


< 4.50 mag; lat. -10, 2014-09-19, 21 h local time

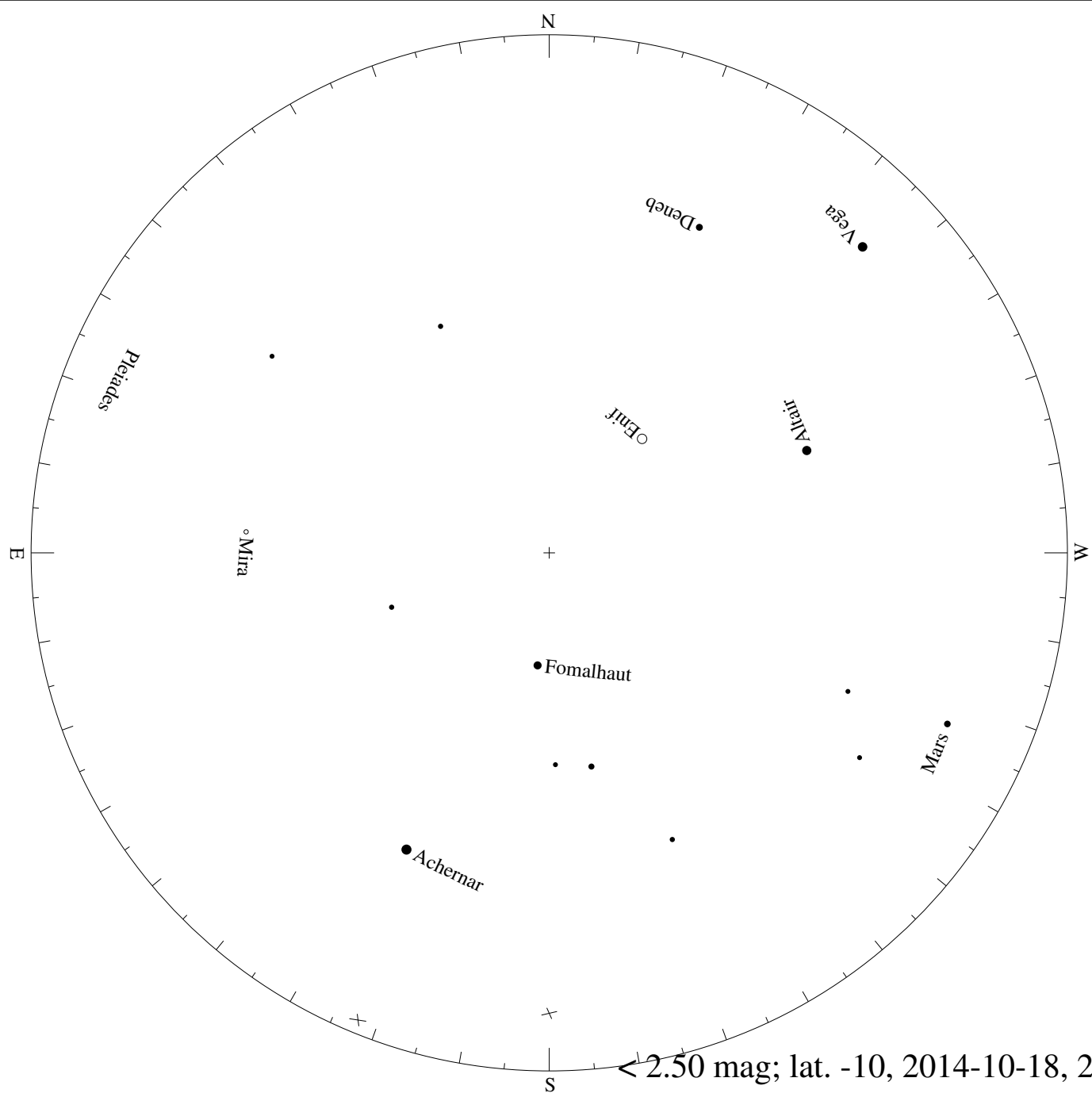


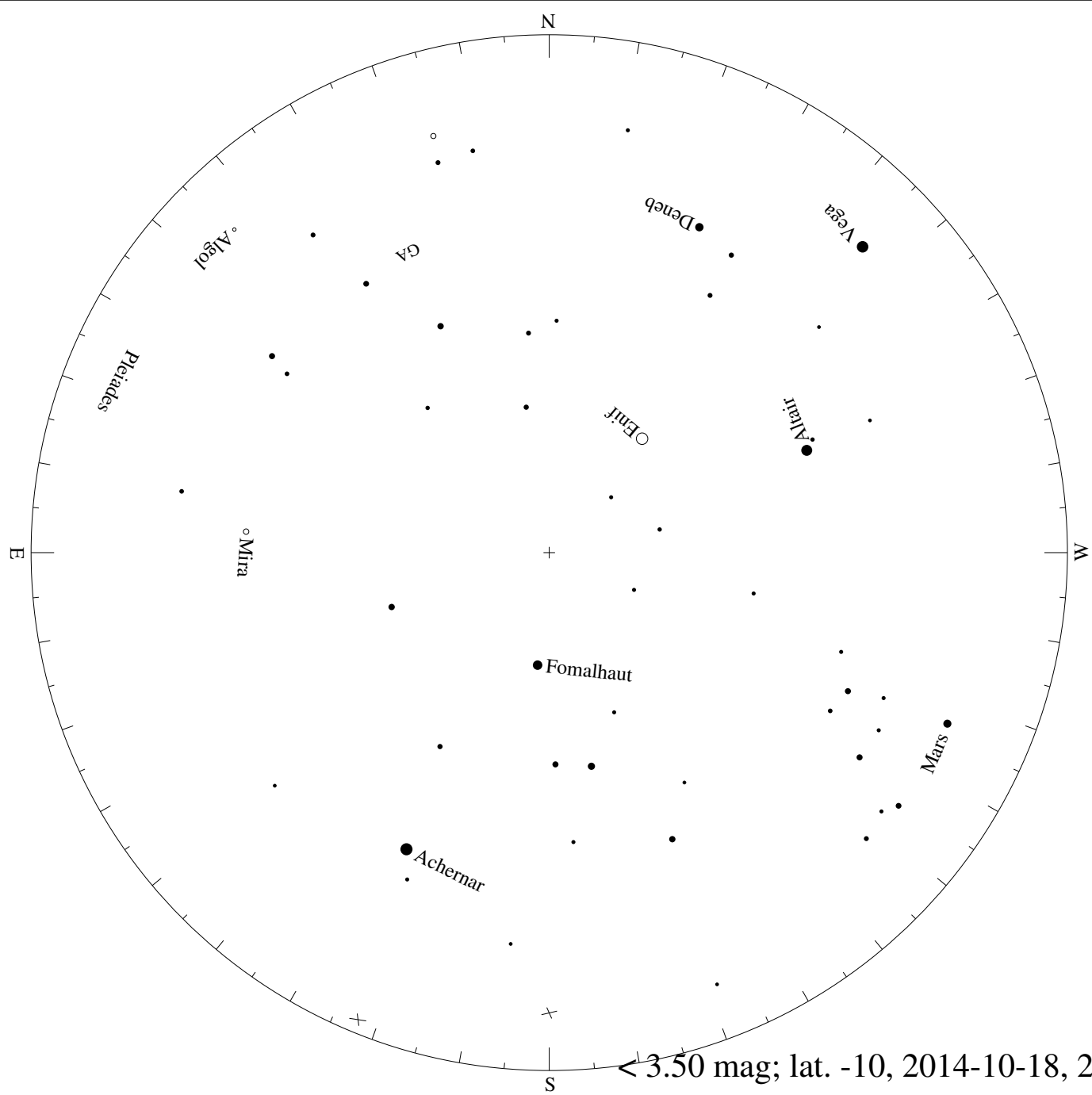
< 5.50 mag; lat. -10, 2014-09-19, 21 h local time







< 1.50 mag; lat. -10, 2014-10-18, 21 h local time

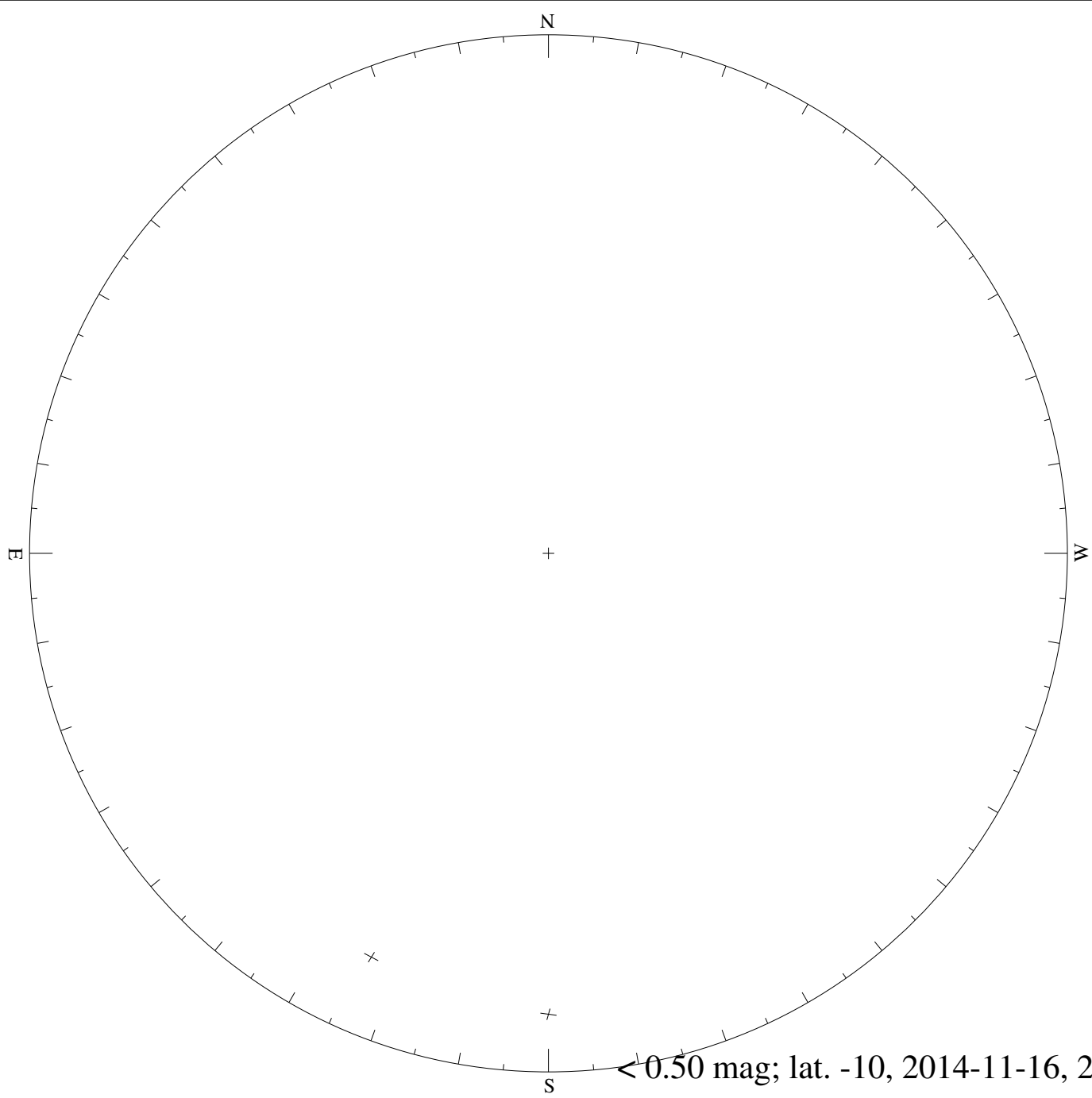


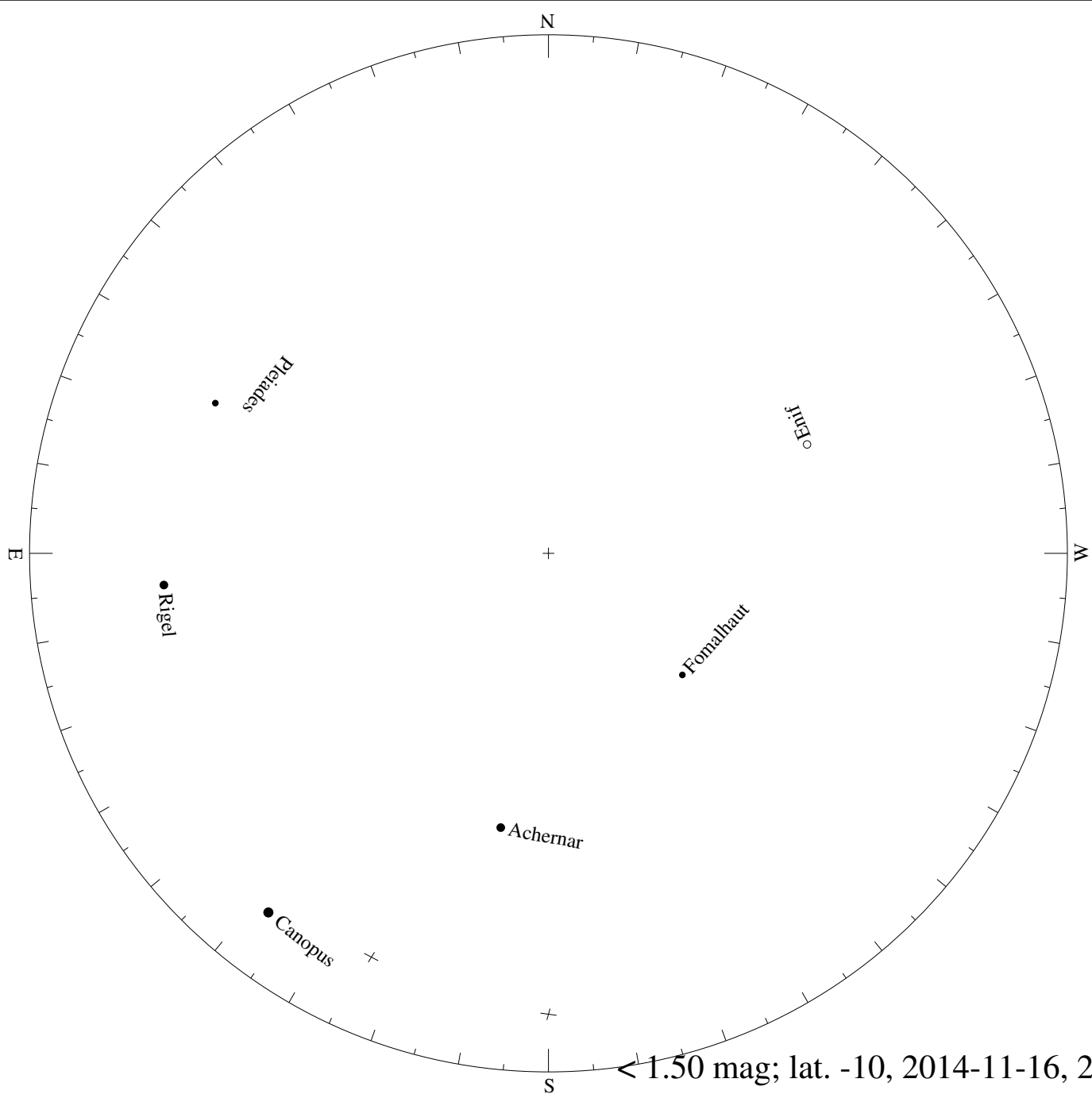


< 3.50 mag; lat. -10, 2014-10-18, 21 h local time

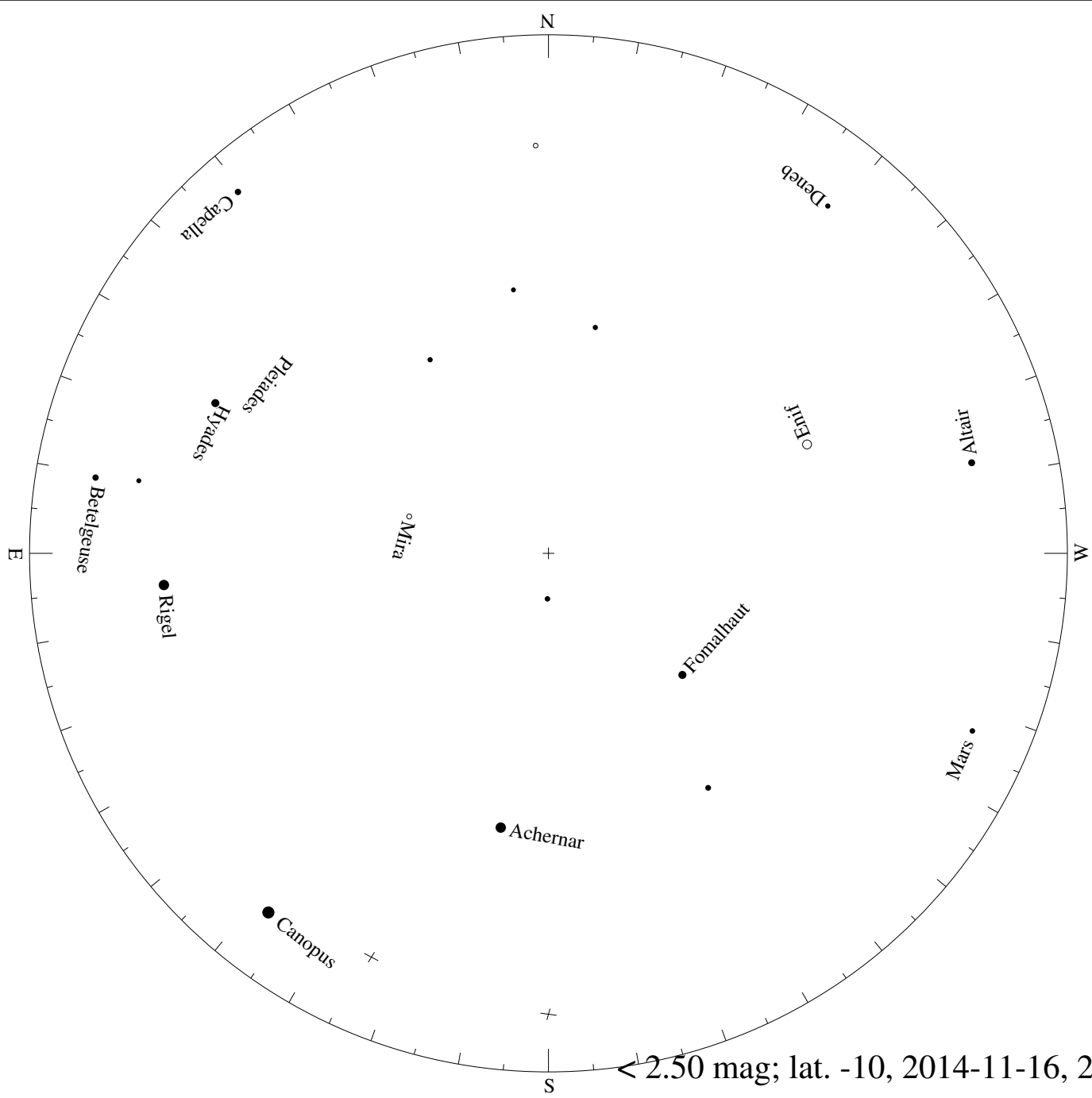










< 1.50 mag; lat. -10, 2014-11-16, 21 h local time




< 2.50 mag; lat. -10, 2014-11-16, 21 h local time



< 3.50 mag; lat. -10, 2014-11-16, 21 h local time





< 5.50 mag; lat. -10, 2014-11-16, 21 h local time