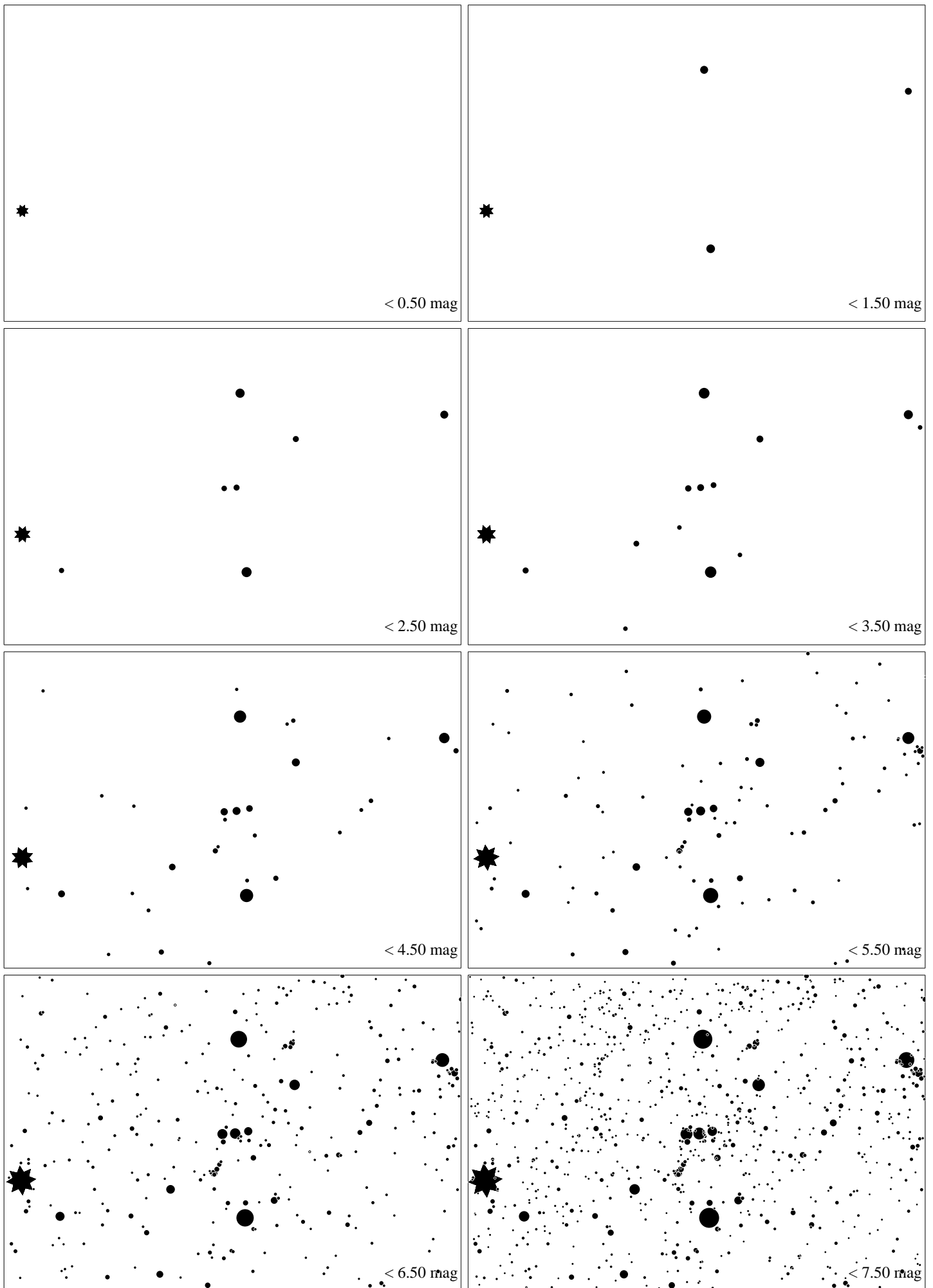
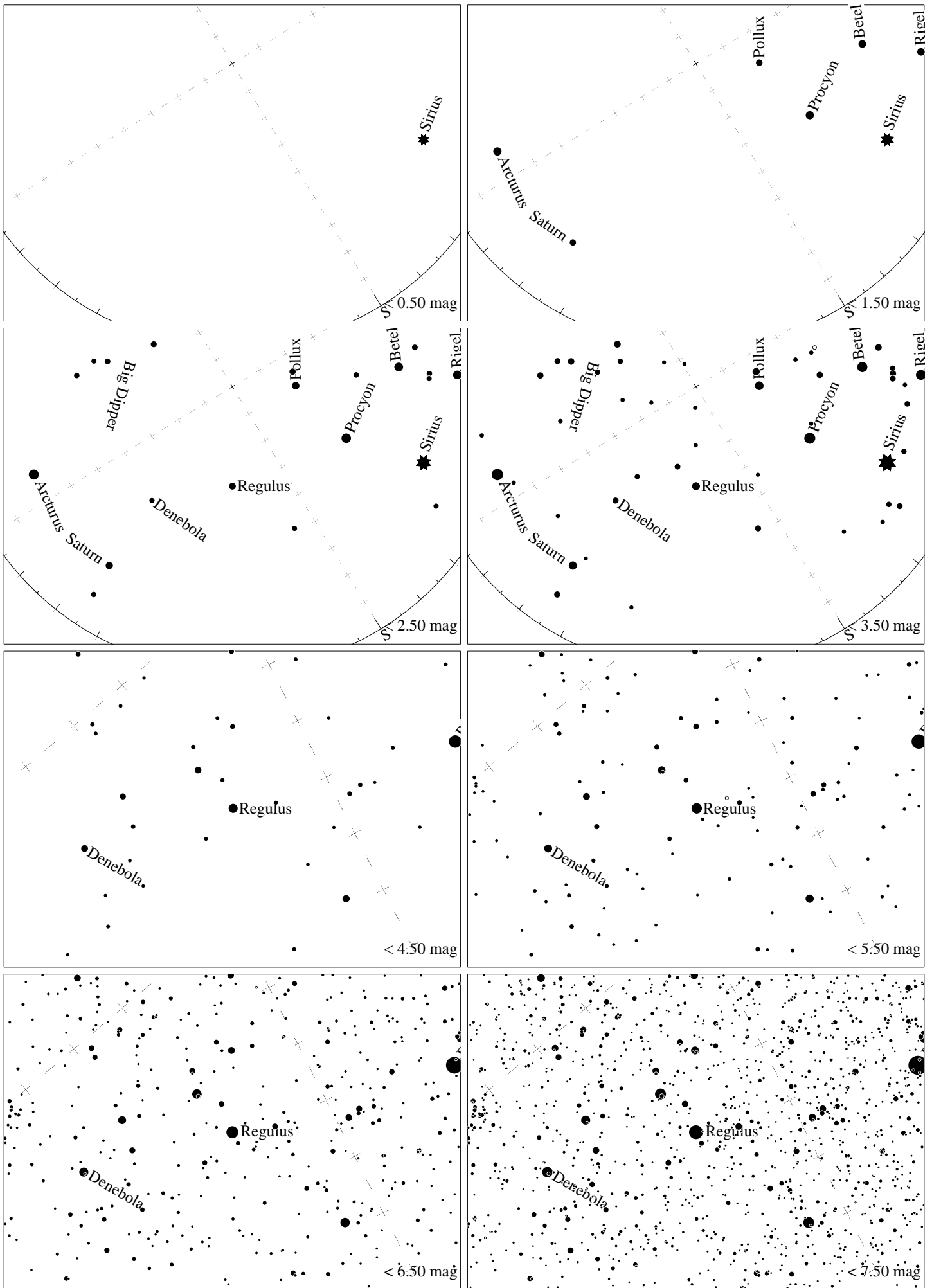


Maps for GLOBE at Night at latitude  $40^\circ$ , February 23, 21 h local time (deep night), assuming rather transparent air. Orion's belt is  $34^\circ$  to the right from the south, at  $43^\circ$  height. The brightest fixed star, Sirius, is at left. *Jan Hollan, Ecological Institute Veronica and <http://www.astro.cz/darksky>*

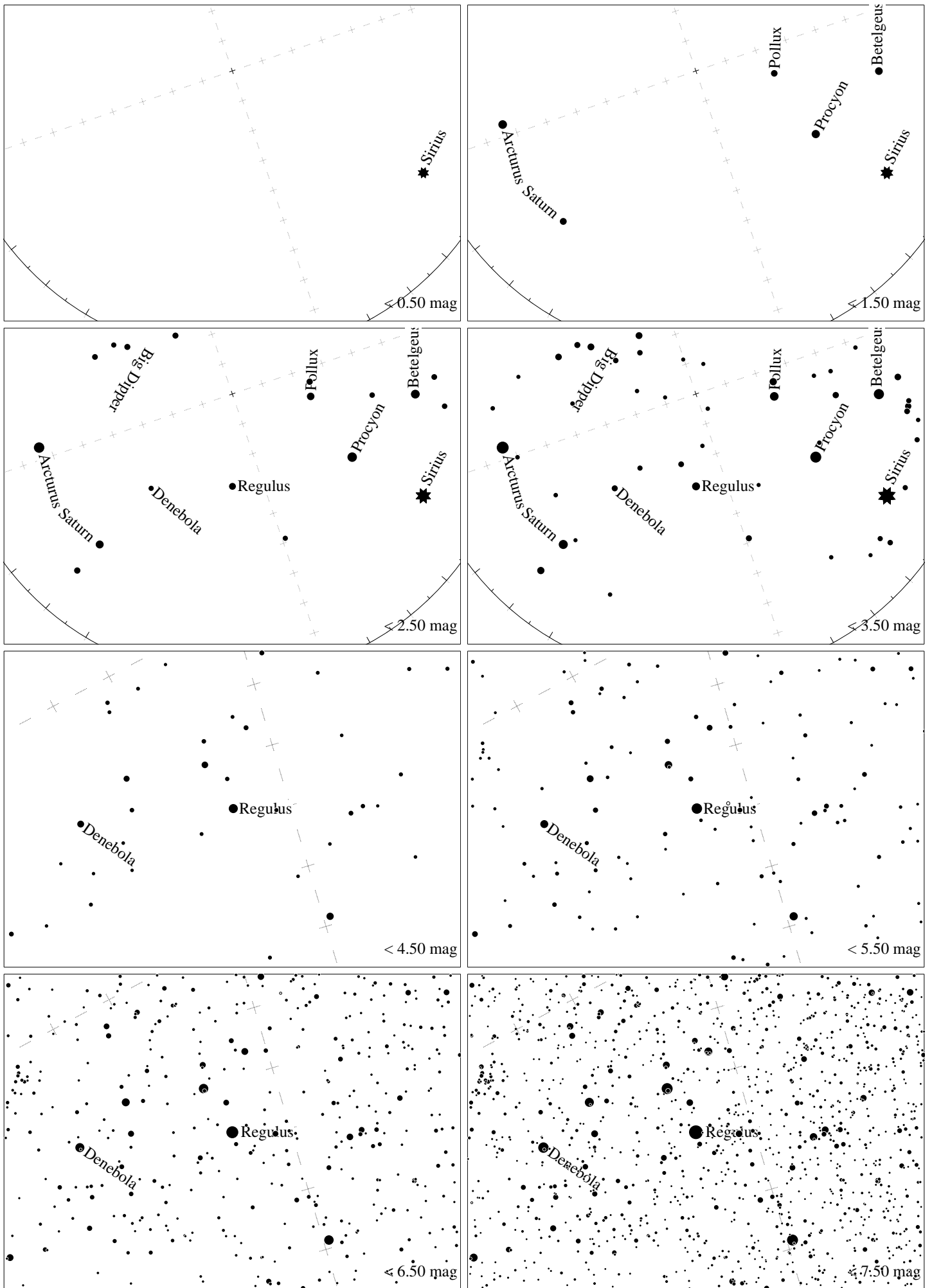


Maps for GLOBE at Night at latitude  $40^\circ$ , March 2, 21 h local time (deep night), assuming rather transparent air. Orion's belt is  $42^\circ$  to the right from the south, at  $40^\circ$  height. The brightest fixed star, Sirius, is at left.

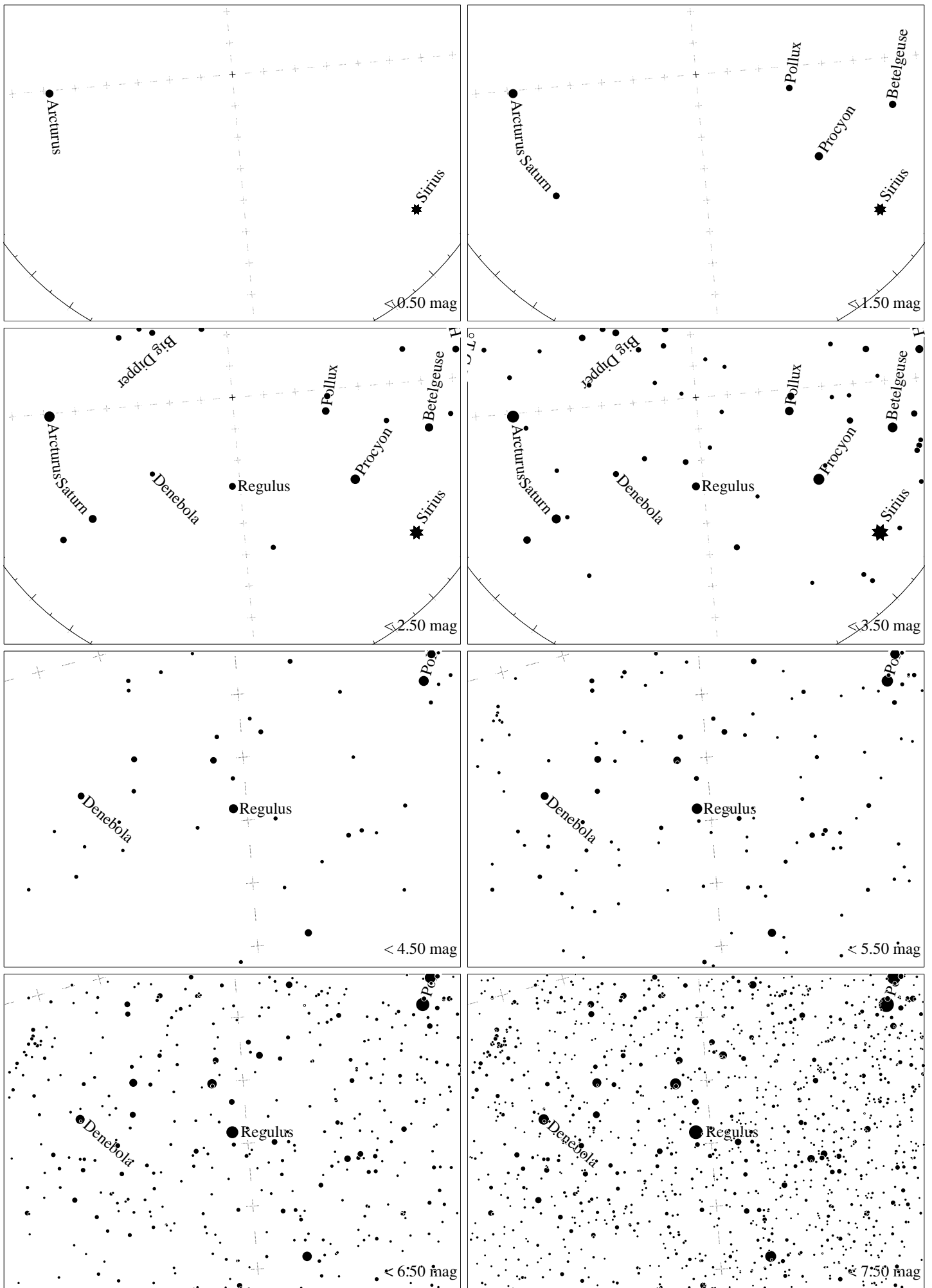
*Jan Hollan, Ecological Institute Veronica and <http://www.astro.cz/darksky>*



Maps for GLOBE at Night at latitude  $40^\circ$ , March 23, 21 h local time (Sun at  $-31^\circ$ ). Lines from N(E,S,W) to zenith shown (crosses each  $10^\circ$ ). Regulus ( $\alpha$  Leonis) is  $32^\circ$  to the left from S, at  $58^\circ$  height. Detailed maps vertical size  $50^\circ$ , the first four maps  $100^\circ$ . Jan Hollan, Ecol. Inst. Veronica and <http://www.astro.cz/darksky>



Maps for GLOBE at Night at latitude  $40^\circ$ , March 30, 21 h local time (Sun at  $-29^\circ$ ). Lines from N(E,S,W) to zenith shown (crosses each  $10^\circ$ ). Regulus ( $\alpha$  Leonis) is  $19^\circ$  to the left from S, at  $61^\circ$  height. Detailed maps vertical size  $50^\circ$ , the first four maps  $100^\circ$ . Jan Hollan, Ecol. Inst. Veronica and <http://www.astro.cz/darksky>



Maps for GLOBE at Night at latitude  $40^\circ$ , April 6, 21 h local time (Sun at  $-27^\circ$ ). Lines from N(E,S,W) to zenith shown (crosses each  $10^\circ$ ). Regulus ( $\alpha$  Leonis) is  $5^\circ$  to the left from S, at  $62^\circ$  height. Detailed maps vertical size  $50^\circ$ , the first four maps  $100^\circ$ . *Jan Hollan, Ecol. Inst. Veronica and <http://www.astro.cz/darksky>*