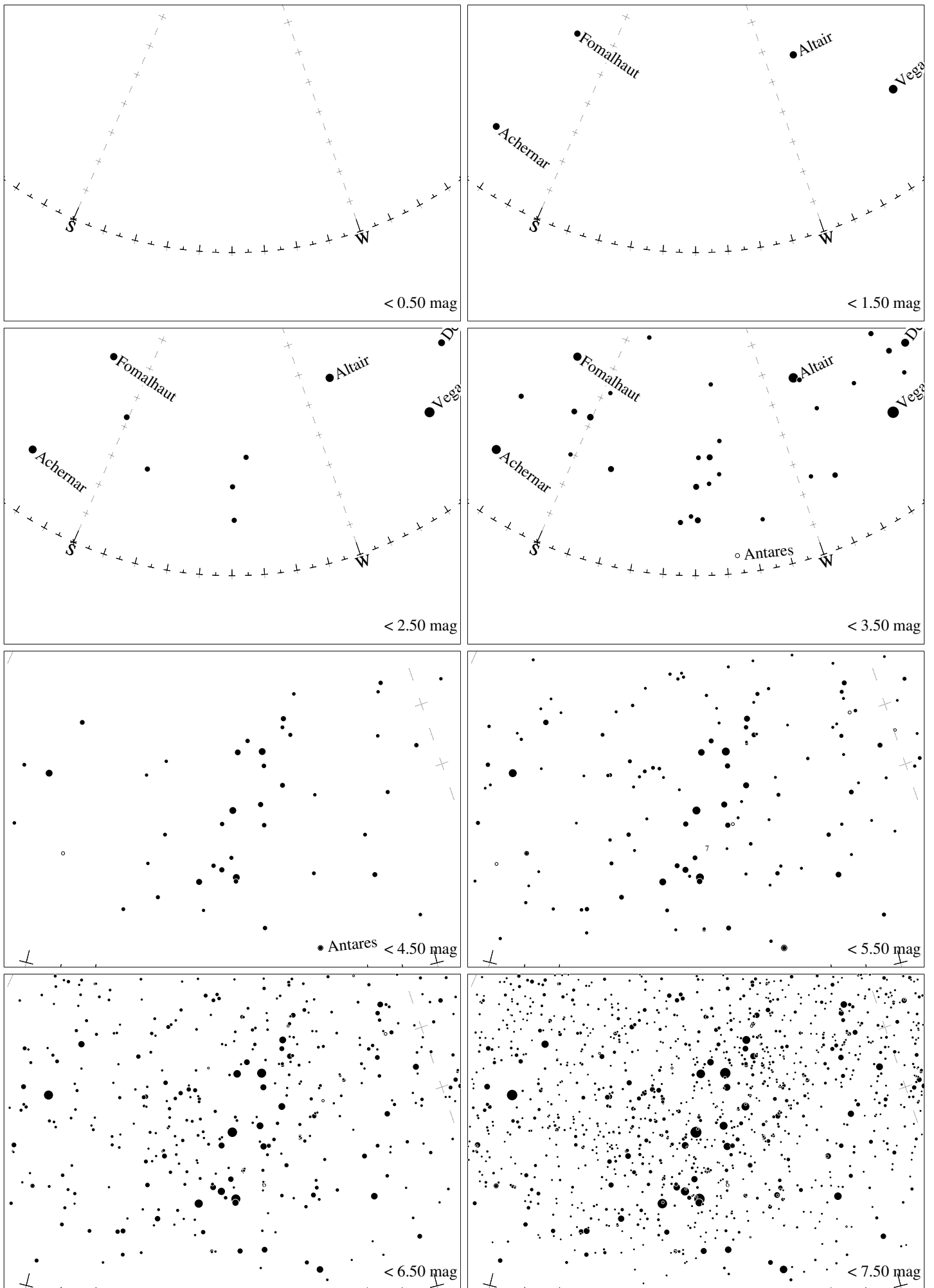
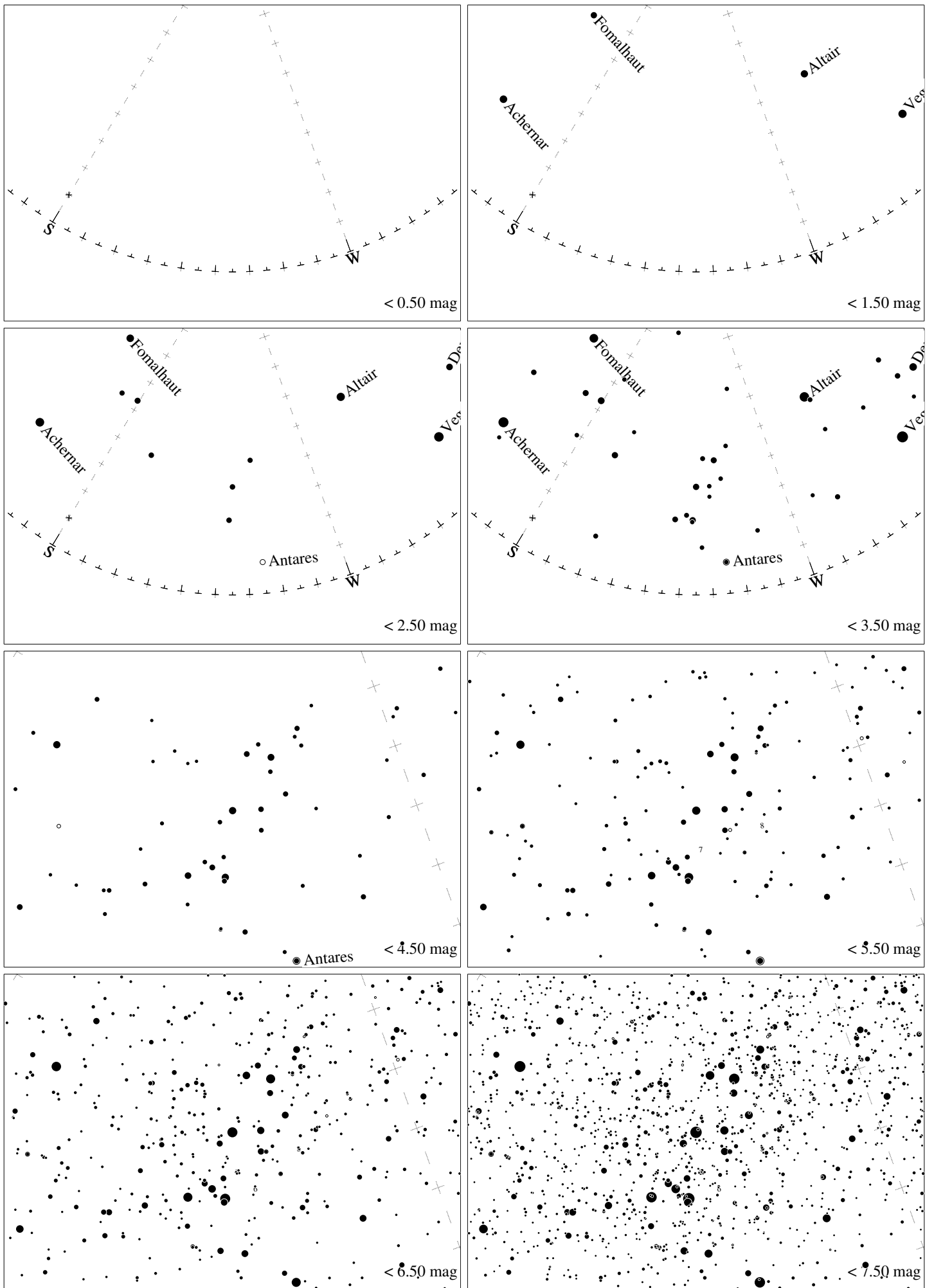


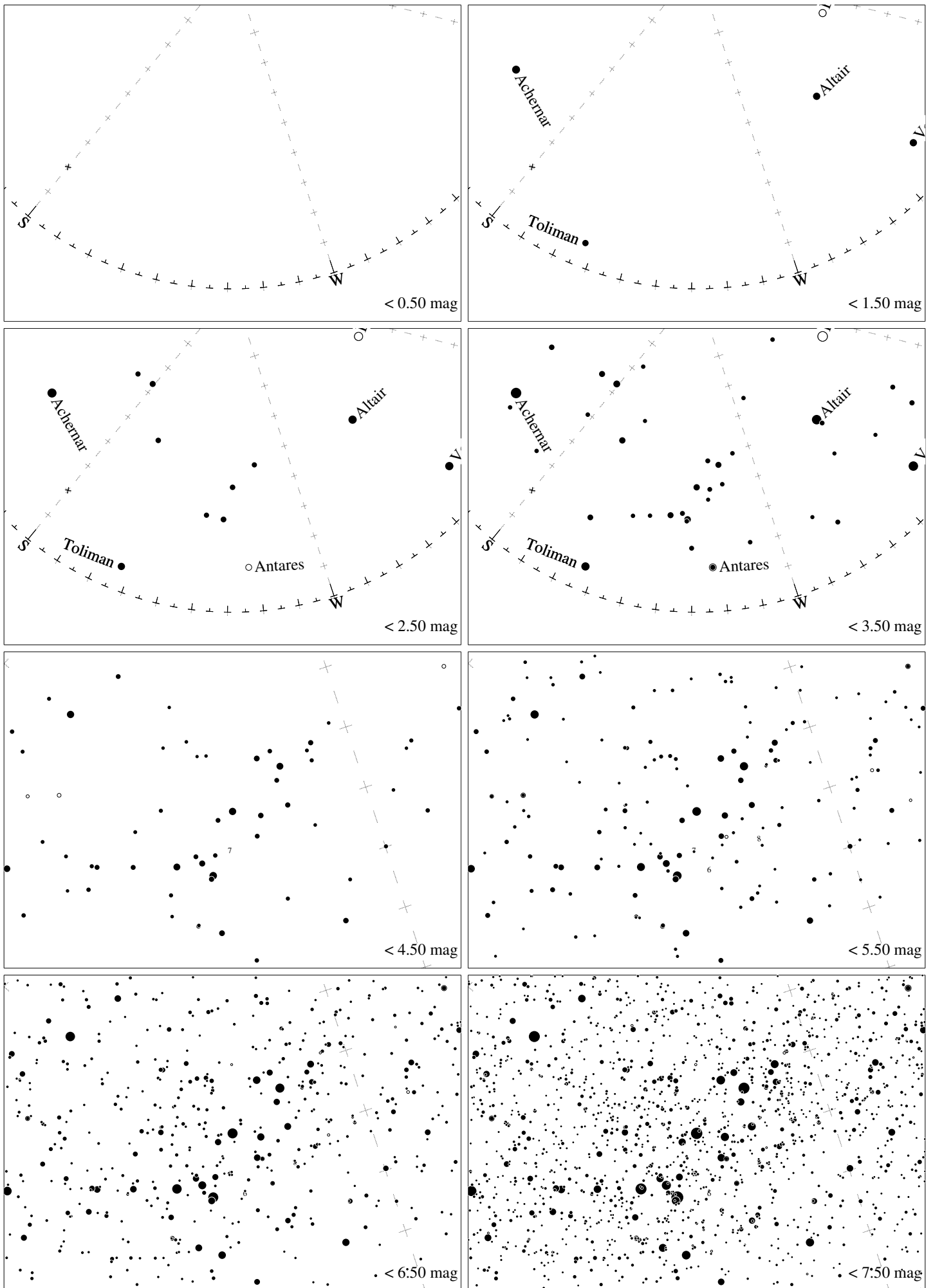
Maps for Globe at Night latitude  $10^\circ$ , 2015-10-07, 21 h local time (Sun at  $-48^\circ$ ), transparent air. Lines from N(E,S,W) to zenith shown (crosses each  $10^\circ$ ). Centered on Kaus Australis ( $\epsilon$  Sagittarii), which is  $47^\circ$  to the right from S, at  $22^\circ$  height. Detailed maps  $50^\circ$  vertically, the first four maps  $100^\circ$ . *Jan Hollan, CzechGlobe*



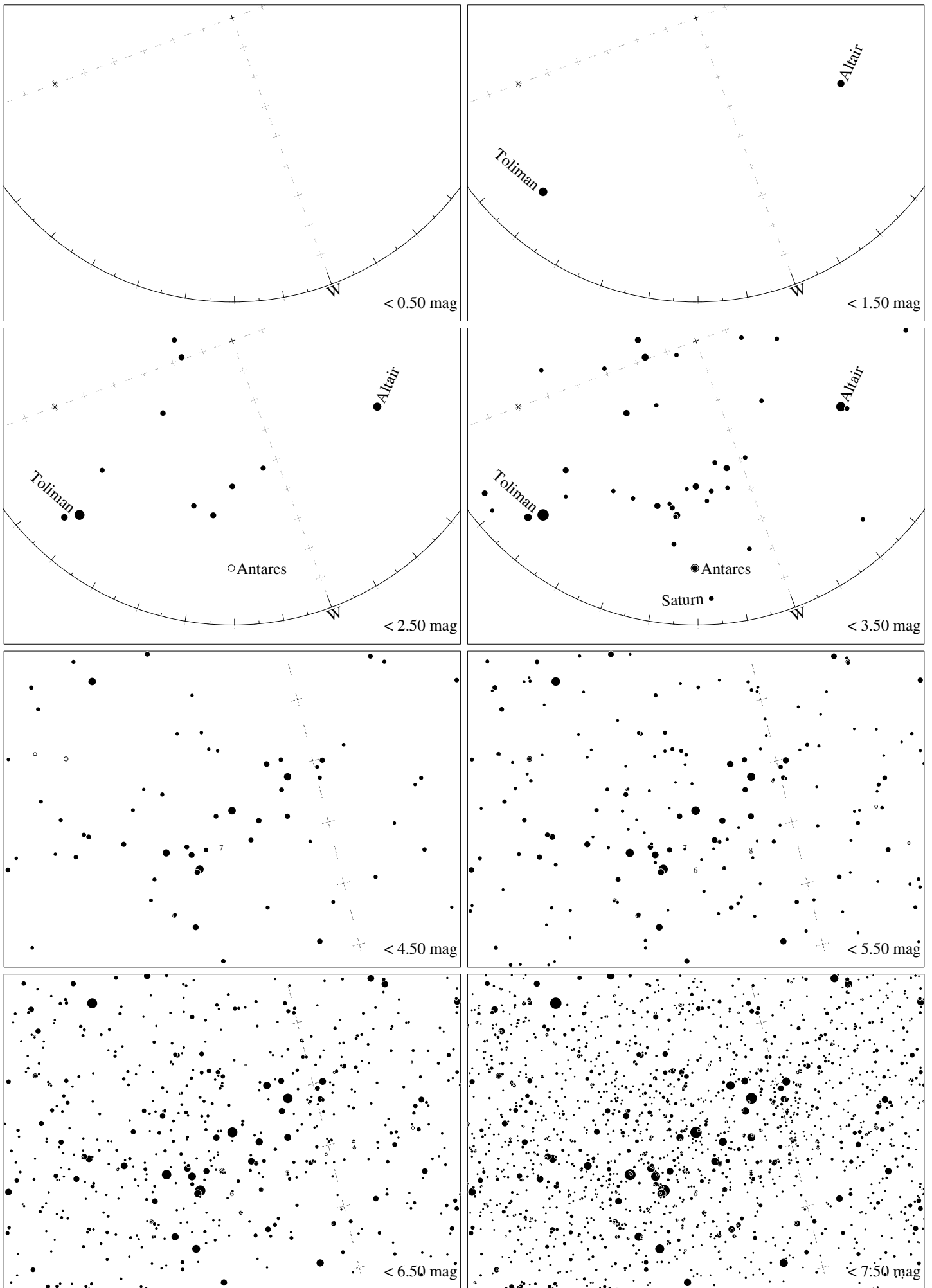
Maps for Globe at Night latitude  $0^\circ$ , 2015-10-07, 21 h local time (Sun at  $-48^\circ$ ), transparent air. Lines from N(E,S,W) to zenith shown (crosses each  $10^\circ$ ). Centered on Kaus Australis ( $\epsilon$  Sagittarii), which is  $50^\circ$  to the right from S, at  $28^\circ$  height. Detailed maps  $50^\circ$  vertically, the first four maps  $100^\circ$ . *Jan Hollan, CzechGlobe*



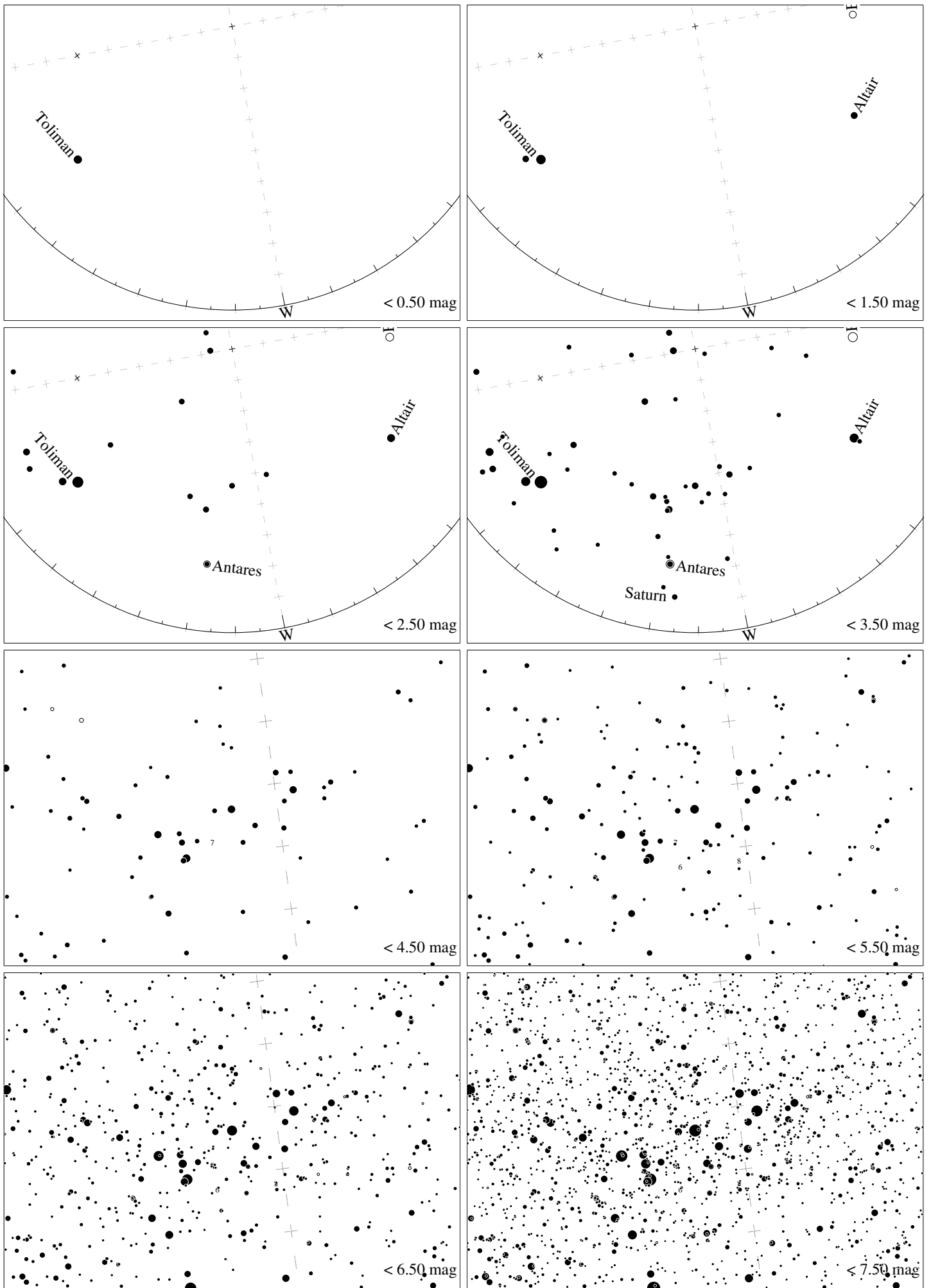
Maps for Globe at Night latitude  $-10^\circ$ , 2015-10-07, 21 h local time (Sun at  $-45^\circ$ ), transparent air. Lines from N(E,S,W) to zenith shown (crosses each  $10^\circ$ ). Centered on Kaus Australis ( $\epsilon$  Sagittarii), which is  $55^\circ$  to the right from S, at  $34^\circ$  height. Detailed maps  $50^\circ$  vertically, the first four maps  $100^\circ$ . *Jan Hollan, CzechGlobe*



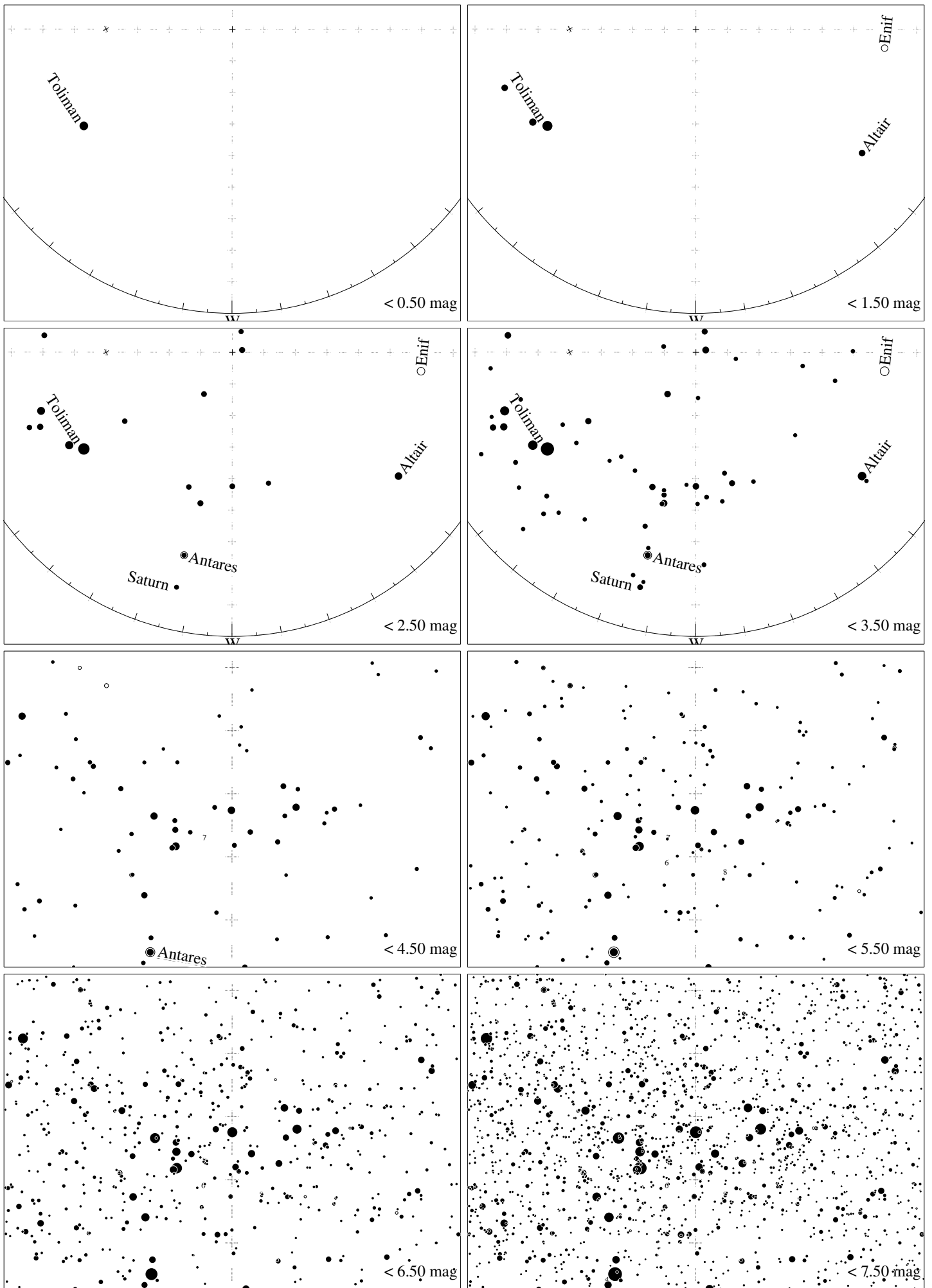
Maps for Globe at Night latitude  $-20^\circ$ , 2015-10-07, 21 h local time (Sun at  $-41^\circ$ ), transparent air. Lines from N(E,S,W) to zenith shown (crosses each  $10^\circ$ ). Centered on Kaus Australis ( $\epsilon$  Sagittarii), which is  $61^\circ$  to the right from S, at  $40^\circ$  height. Detailed maps  $50^\circ$  vertically, the first four maps  $100^\circ$ . *Jan Hollan, CzechGlobe*



Maps for Globe at Night latitude  $-30^\circ$ , 2015-10-07, 21 h local time (Sun at  $-36^\circ$ ), transparent air. Lines from N(E,S,W) to zenith shown (crosses each  $10^\circ$ ). Centered on Kaus Australis ( $\epsilon$  Sagittarii), which is  $70^\circ$  to the right from S, at  $44^\circ$  height. Detailed maps  $50^\circ$  vertically, the first four maps  $100^\circ$ . *Jan Hollan, CzechGlobe*



Maps for Globe at Night latitude  $-40^\circ$ , 2015-10-07, 21 h local time (Sun at  $-30^\circ$ ), transparent air. Lines from N(E,S,W) to zenith shown (crosses each  $10^\circ$ ). Centered on Kaus Australis ( $\epsilon$  Sagittarii), which is  $79^\circ$  to the right from S, at  $47^\circ$  height. Detailed maps  $50^\circ$  vertically, the first four maps  $100^\circ$ . *Jan Hollan, CzechGlobe*



Maps for Globe at Night latitude  $-50^\circ$ , 2015-10-07, 21 h local time (Sun at  $-24^\circ$ ), transparent air. Lines from N(E,S,W) to zenith shown (crosses each  $10^\circ$ ). Centered on Kaus Australis ( $\epsilon$  Sagittarii), which is  $90^\circ$  to the left from N, at  $48^\circ$  height. Detailed maps  $50^\circ$  vertically, the first four maps  $100^\circ$ . *Jan Hollan, CzechGlobe*