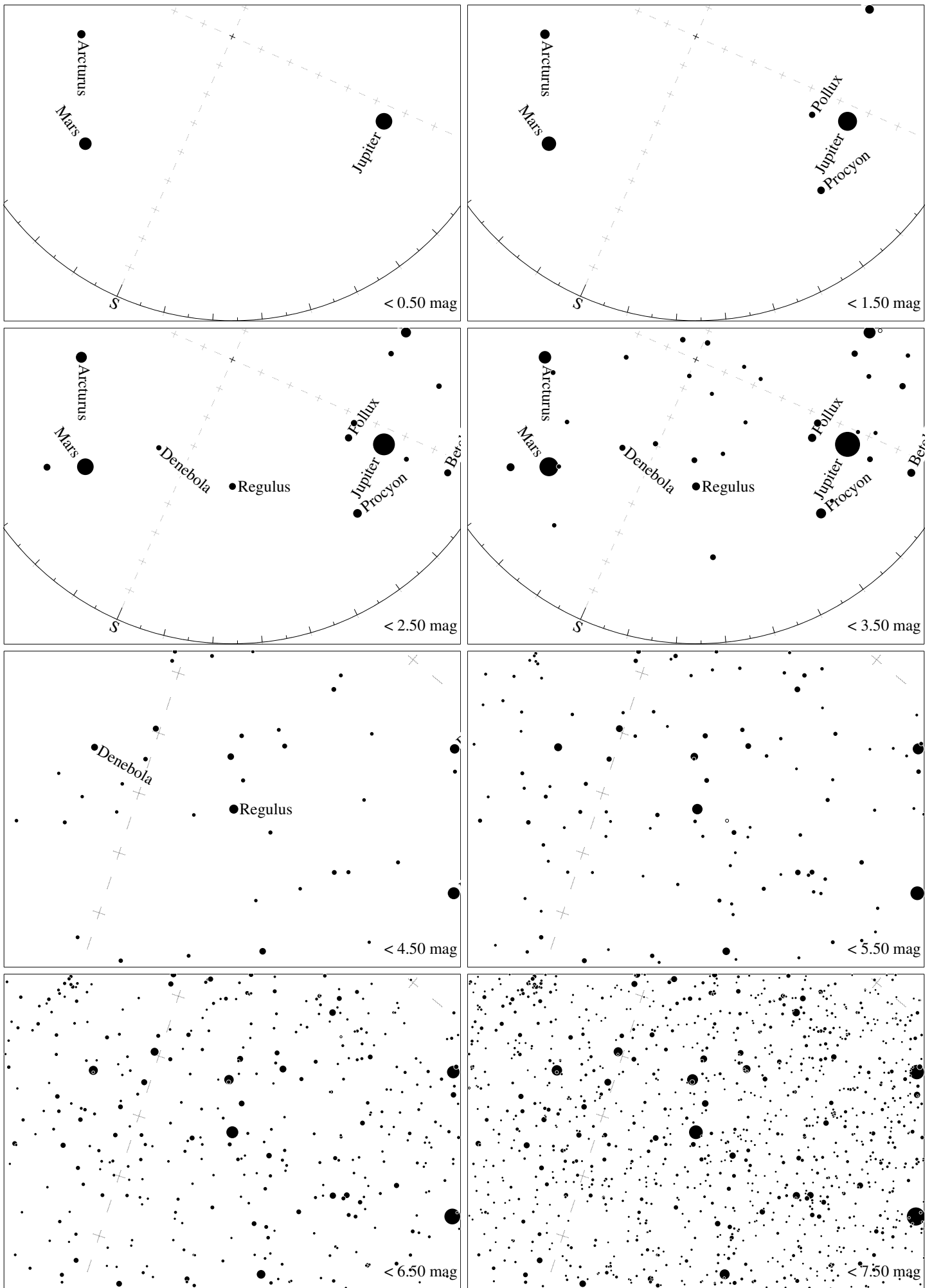



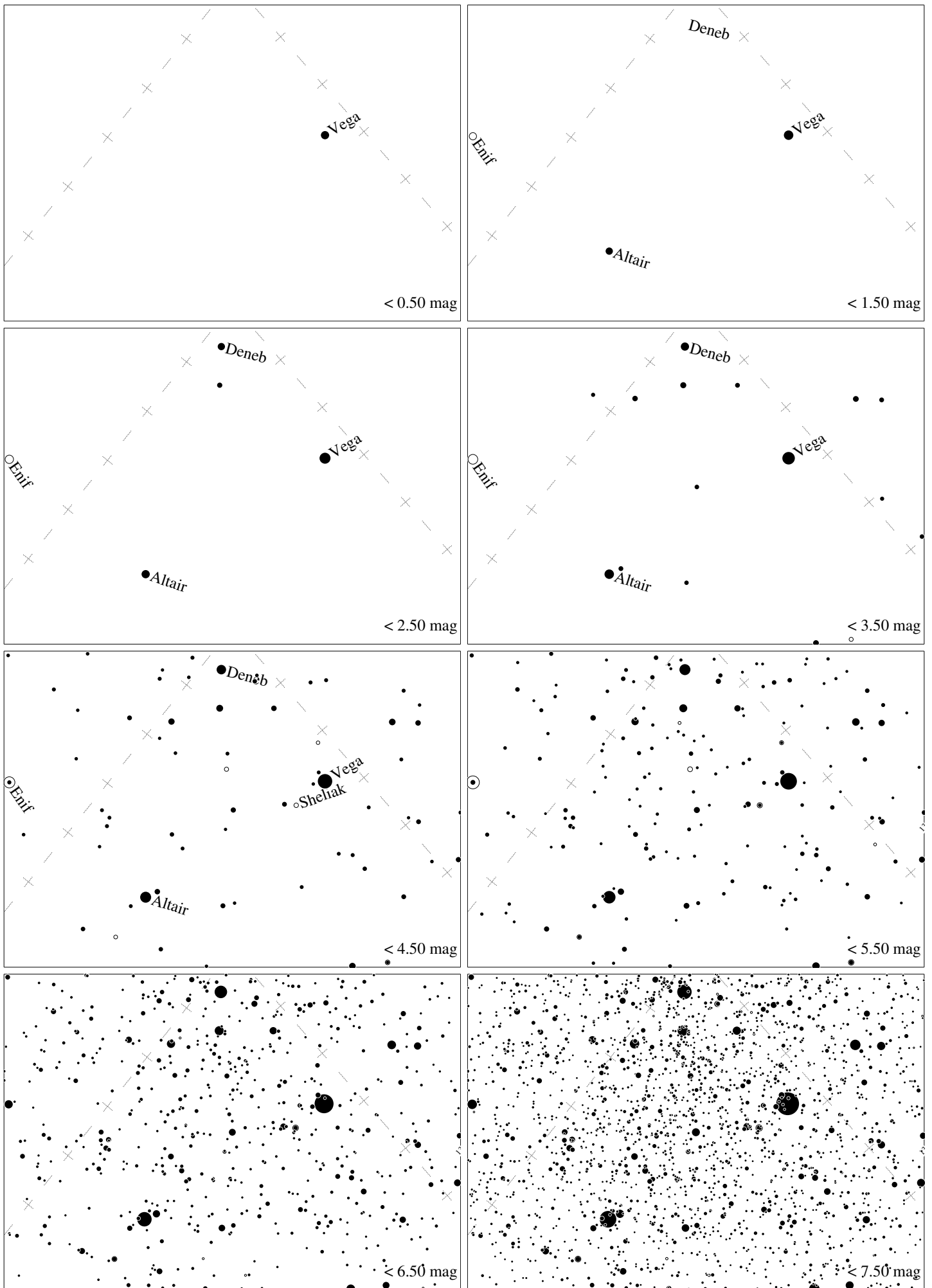
Maps for Globe at Night at latitude 50° , 2014-02-23, 21 h local time (Sun at -33°), assuming rather transparent air. Lines from N(E,S,W) to zenith shown (crosses each 10°). Orion's belt is 30° to the right from S, at 35° height. The brightest fixed star is Sirius. Map vertical size is 50° . *Jan Hollan, CzechGlobe*



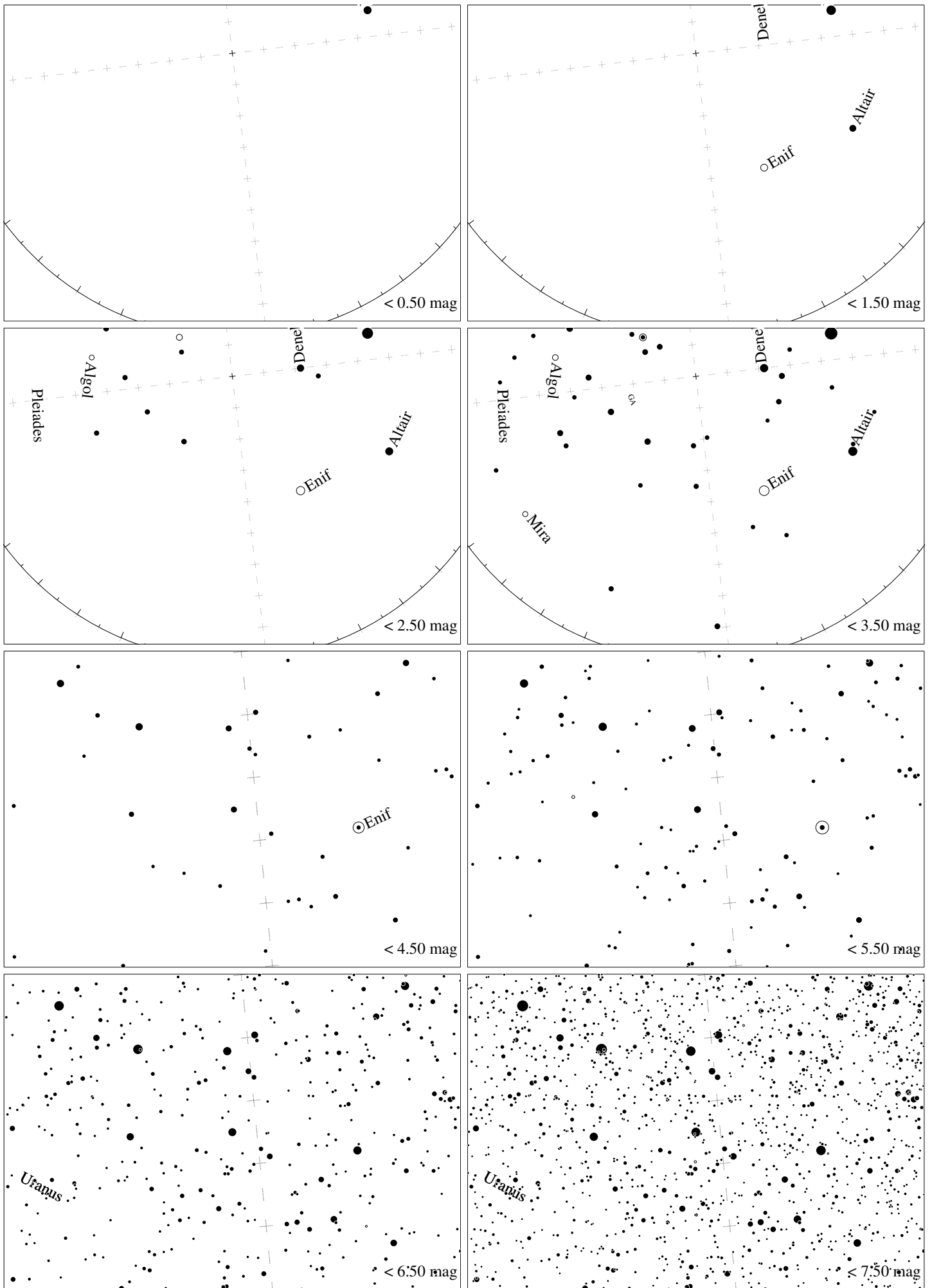
Maps for Globe at Night latitude 50° , 2014-04-24, 21 h local time (Sun at -16°), transparent air. Lines from N(E,S,W) to zenith shown (crosses each 10°). <http://en.wikipedia.org/wiki/Regulus> Regulus (α Leonis) is 24° to the right from S, at 50° height. Detailed maps 50° vertically, the first four maps 100° . Jan Hollan,



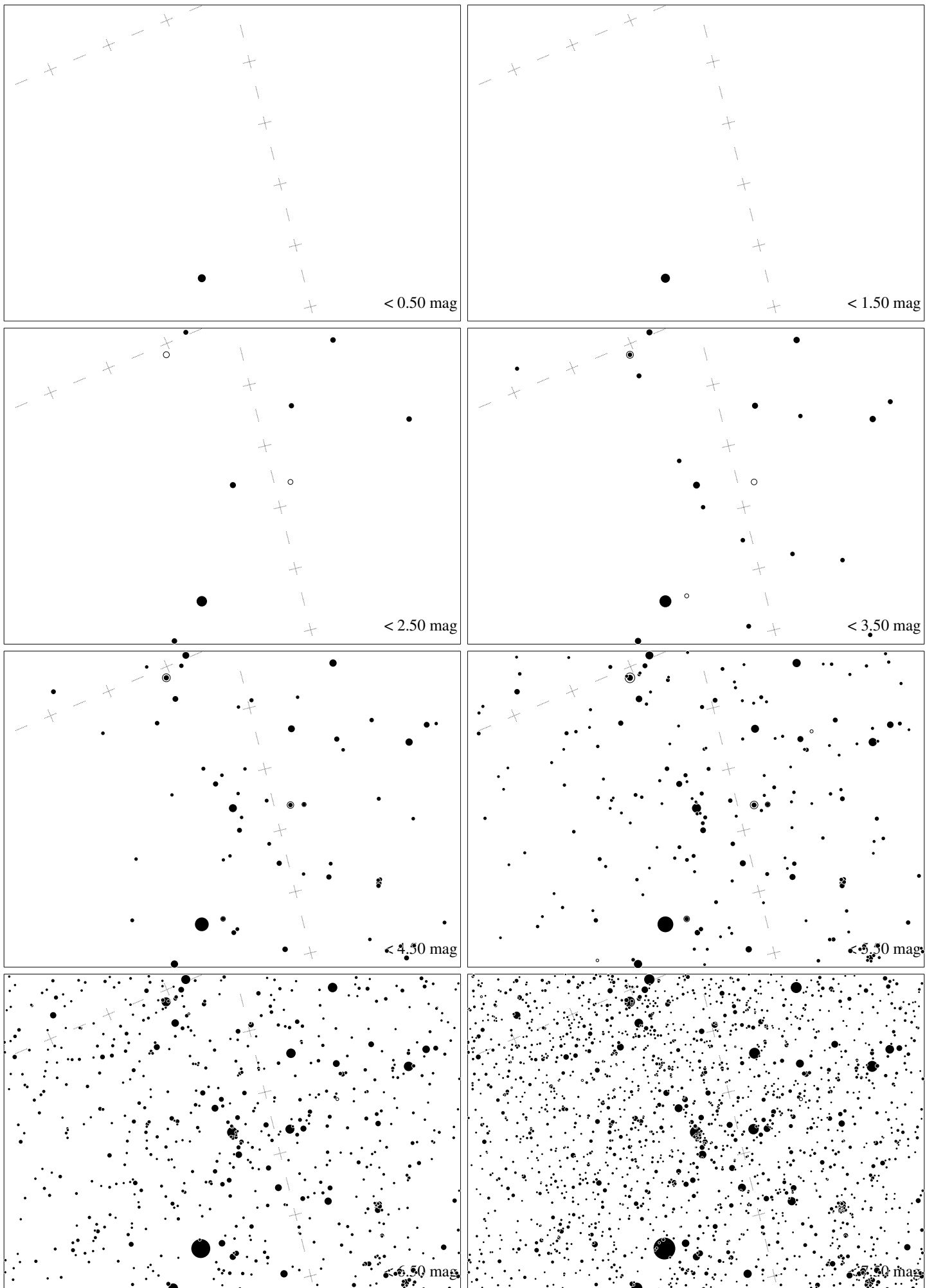
Maps for Globe at Night latitude 50° , 2014-07-20, 21 h local time (Sun at -8°), transparent air. Lines from N(E,S,W) to zenith shown (crosses each 10°). Centered on ζ Herculis, which is 8° to the right from S, at 71° height, M13 is 5° N. Detailed maps 50° vertically, the first four maps 100° . *Jan Hollan, CzechGlobe*



Maps for Globe at Night at latitude 50° , 2014-09-19, 21 h local time (Sun at -27°), transparent air. Lines from N(E,S,W) to zenith shown (crosses each 10°). Centered at Albireo (β Cygni), 44° to the right from S, at 63° height, near the centre of Summer Triangle. Map vertical size is 50° . *J. Hollan, CzechGlobe*



Maps for Globe at Night latitude 50° , 2014-10-18, 21 h local time (Sun at -37°), transparent air. Lines from N(E,S,W) to zenith shown (crosses each 10°). The map is centered on Markab (α Pegasi), which is 7° to the left from S, at 55° height. Detailed maps 50° vertically, the first four maps 100° . *Jan Hollan, CzechGlobe*



Maps for Globe at Night at latitude 50° , 2014-11-16, 21 h local time (Sun at -45°), for rather transparent air. Lines from N(E,S,W) to zenith shown (crosses each 10°). Centered at Mirfak (α Persei), 74° to the right from N, at 64° height. The brightest star is Capella. Map vertical size 50° . *Jan Hollan, CzechGlobe*